



# Task Two Engagement

---

The Plan's multi-faceted process has engaged a broad spectrum of residents, visitors and stakeholders. Plan consultants and core client organizations have reached out and connected to many partners, institutions and advocates already engaged in river reclamation as well as those that might benefit from more engagement. This effort has helped to ignite interest among those currently unaware of the river and harness the power of those already advocating. It has put words and pictures to shared ambitions, illuminated the areas of potential conflict, and strengthened capacity for future change.

## Core Team

DEPARTMENT OF METROPOLITAN DEVELOPMENT  
HAMILTON COUNTY TOURISM, INC.  
VISIT INDY  
RECONNECTING TO OUR WATERWAYS

## Project Team

AGENCY LANDSCAPE & PLANNING  
APPLIED ECOLOGICAL SERVICES, INC.  
CHRISTOPHER B. BURKE ENGINEERING  
ENGAGING SOLUTIONS  
FINELINE GRAPHICS  
HERITAGE STRATEGIES  
HR&A ADVISORS, INC.  
LANDSTORY  
LAND COLLECTIVE  
PORCH LIGHT  
PROJECT PHOTO DOCS  
RATIO ARCHITECTS  
SHREWSBERRY

## TASK TWO: ENGAGEMENT

### *Table of Contents*

---

Planning Process Summary - 4

Engagement Goals and Objectives - 6

Outreach Brand - 8

Types of Outreach - 12

- Inclusive Engagement - 13

- Key Partner Engagement - 13

- Appointed Committees and Task Force Groups - 14

- Public Meetings - 22

- Communications - 32

- In-Person Community Conversations - 86

- Plan Kick-off Week - 90

Community Feedback - 92

- Phase One Summary and Database - 92

- Phase Two Summary and Database - 454

- Phase Three Summary and Database - 472

# Planning Process Summary

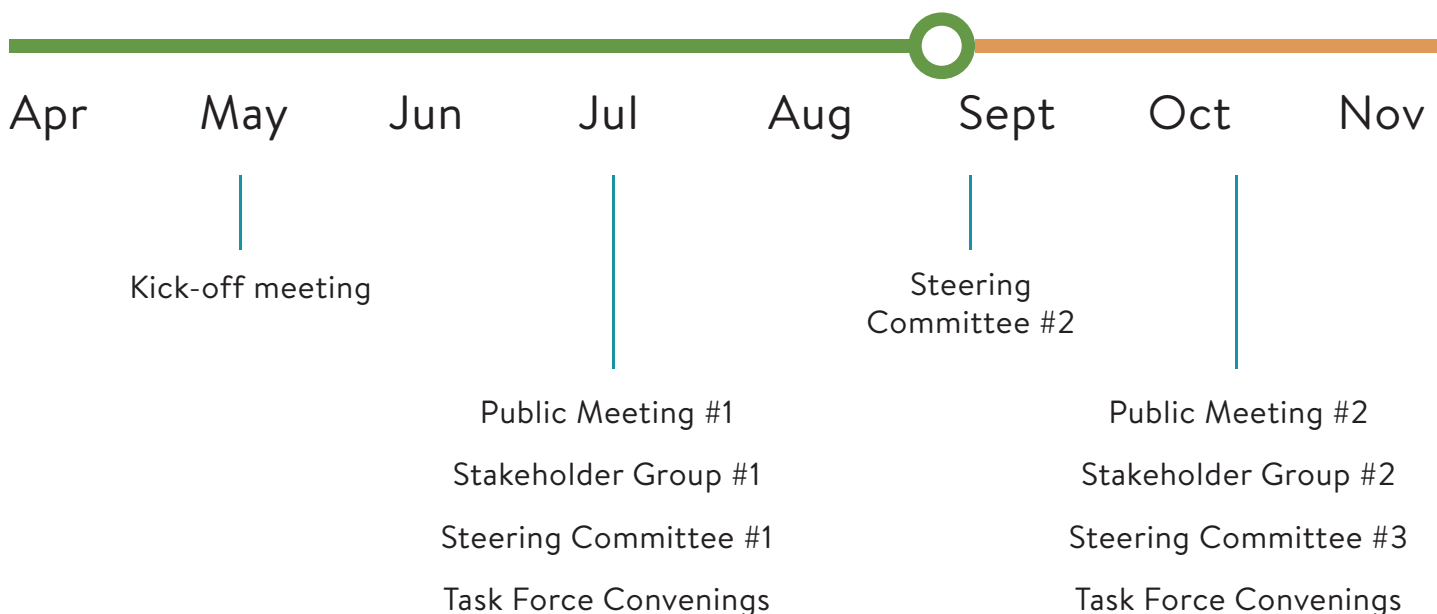
Embarking on a plan of this range and magnitude require the guidance, input, and support of many. Most importantly, community input drove the *outcomes* of the plan. The following section broadly summarizes each phase of the plan and major engagement milestones, which will be described in more detail later in this document.

In the first phase (Discover) the team established plan priorities, reviewed past and ongoing plans/projects, and researched and analyzed the river and its many elements. History, existing conditions, needs, opportunities, strengths, and deficiencies of the study area were documented, and a public outreach strategy was developed to maximize

*Discover*

*Envision*

2018





public participation throughout the process. As part of the data-gathering in this phase, [www.mywhiteriver.com](http://www.mywhiteriver.com) was launched and included several opportunities to participate in the plan online. The first public meetings were also held during this phase.

In the second phase (Envision) the team created a shared community vision and established a physical framework to achieve the vision based on input from surveys, the first public meetings, and existing events. Tasks included planning for programming, destinations, market research, and consideration of unique riverfront features and events. The team also highlighted destinations and future

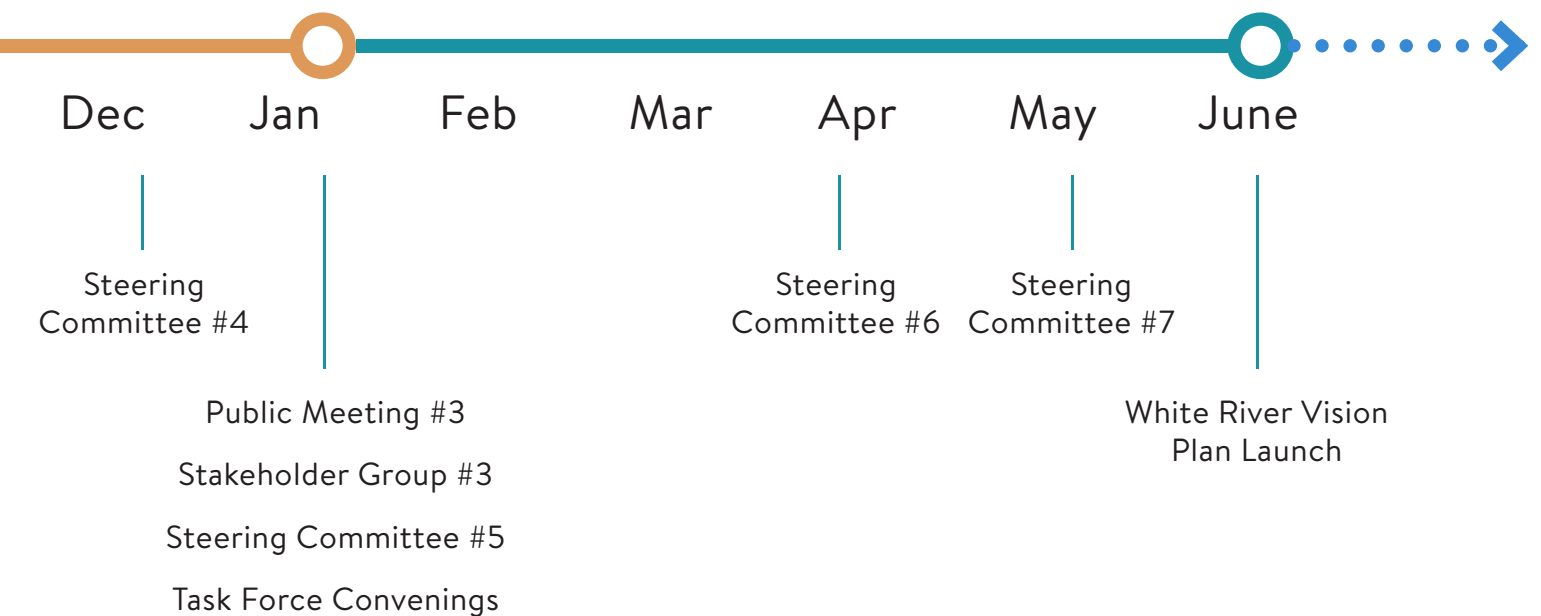
scenarios for preservation, enhancements, and/or expansion. Areas of unusual ecological, historical, cultural, scientific, or aesthetic significance were explored, and defined through character zones known as “reaches.”

In the third and final phase, the planning team developed recommendations aligned with the vision and framework, and identified policy implications or changes. The team also worked with committees and the public to define priorities for implementation and phasing, and created an action-oriented plan to guide the next thirty years.

## Action

2019


Implementation



# Engagement Goals & Objectives

The primary aims of stakeholder engagement for this project was to facilitate inclusive planning and decision-making and cultivate sustainable regional partnerships committed to implementing a shared vision for White River. The key outreach goals that the team identified early on in the plan process are described in more detail below:

1. Educate and inspire stakeholders throughout the project timeline - The plan should be a learning experience for both the project team and those in the community who engage in the planning effort. The outreach process needs to promote a greater understanding of the changing environment of the river and what happens on its banks, the context of its greater watershed, the state and trends across the country.
2. Help build long-lasting relationships with stakeholders - The year-plus-long planning process will have long-term implementation implications. Casting the engagement net broadly and early will help to facilitate meaningful connections to keep momentum going as projects are identified and implementation commences.
3. Public engagement should be fun - Ensure outreach tactics are interesting and digestible for audiences of all ages, abilities and backgrounds.
4. Disseminate project information to stakeholders - Use multiple methods to share information and encourage more participation in the planning effort. Continue to disseminate information about the plan well after the document is complete.





# Outreach Brand

A distinct name and identity was developed during the Discovery Phase both for the plan and to create a clear and identifiable brand for the project in external communication. The goal was to develop a distinct name and identity to link together the different outreach events and provide a memorable theme to encourage participation and ensure engagement during and beyond the project timeline.

The kick-off in early May enabled the team greater exposure to the White River, which aided in discussions between team members as we brainstormed. The resulting branding concept evolved from discussions with the engagement team and client team and resulted in a color palette, fonts and abbreviated name for the plan. The Central Indiana White River Strategic Plan was rebranded to be called The White River Vision Plan. Fonts and colors capture the excitement and vibrance of different parts of the river as well as more natural or passive places.

## Vision Plan Logo

### CLEAR SPACE

To ensure legibility, reserve clear space on all four sides of the logo. The clear space measurement should equal at least 100% of the “h” height.





## COLOR APPLICATION

In order to ensure the White River Vision Plan's graphic identity and brand are consistent and clear, it is important to preserve and use the same logo, font and colors for all internal and external communications. Full-color logo variations should predominantly be used. Solid inversion is also acceptable. One-color application may be used as illustrated, but only when full-color production is restricted.

Online and digital logos should appear only as full-color or solid inversion.

A CMYK Process

B Solid Inversion

C One-color Pantone 2216 or Pantone Black

A



B



C



# Vision Plan Colors

## PRIMARY COLORS



<b>PMS</b>	2216			
<b>CMYK</b>	73	0	9	73
<b>HEX #</b>	43575E			
<b>RGB</b>	67	87	94	



<b>PMS</b>	381			
<b>CMYK</b>	25	0	83	0
<b>HEX #</b>	BAD739			
<b>RGB</b>	186	215	57	



<b>PMS</b>	2329			
<b>CMYK</b>	0	12	43	66
<b>HEX #</b>	766F61			
<b>RGB</b>	118	111	97	

## SECONDARY COLORS



<b>PMS</b>	1395			
<b>CMYK</b>	9	38	93	28
<b>HEX #</b>	946E43			
<b>RGB</b>	148	110	67	



<b>PMS</b>	2324			
<b>CMYK</b>	0	9	35	36
<b>HEX #</b>	AFA189			
<b>RGB</b>	175	161	137	



<b>PMS</b>	2184			
<b>CMYK</b>	88	32	0	0
<b>HEX #</b>	3689D5			
<b>RGB</b>	54	137	213	



<b>PMS</b>	2225			
<b>CMYK</b>	48	0	14	0
<b>HEX #</b>	70D9E5			
<b>RGB</b>	112	217	229	



<b>PMS</b>	2280			
<b>CMYK</b>	55	0	100	45
<b>HEX #</b>	647B4C			
<b>RGB</b>	100	123	76	



<b>PMS</b>	7564			
<b>CMYK</b>	0	36	84	7
<b>HEX #</b>	DE9858			
<b>RGB</b>	222	125	88	



<b>PMS</b>	2323			
<b>CMYK</b>	0	2	20	20
<b>HEX #</b>	C7C0AA			
<b>RGB</b>	199	192	170	



<b>PMS</b>	2224			
<b>CMYK</b>	93	0	16	46
<b>HEX #</b>	3D7586			
<b>RGB</b>	61	117	134	



Tint of 2225 — select %



<b>PMS</b>	2277			
<b>CMYK</b>	61	0	100	13
<b>HEX #</b>	679A47			
<b>RGB</b>	103	154	71	



<b>PMS</b>	134			
<b>CMYK</b>	0	13	58	0
<b>HEX #</b>	FFD378			
<b>RGB</b>	255	211	120	



Tint of 2323 — select %



<b>PMS</b>	2230			
<b>CMYK</b>	96	13	34	0
<b>HEX #</b>	1992A4			
<b>RGB</b>	25	146	164	



<b>PMS</b>	2295			
<b>CMYK</b>	12	0	46	0
<b>HEX #</b>	E6F28C			
<b>RGB</b>	230	242	140	



Tint of 134 — select %



Tint of 2295 — select %

# Vision Plan Fonts

Fonts convey ideas, establish personality and serve as a strong link to a brand.

Consistent use of typography across all communications unifies materials and defines a brand’s look and voice.

*primary body text and subhead*

**Brandon Text**

[myfonts.com/fonts/hvdfonts/brandon-text](https://myfonts.com/fonts/hvdfonts/brandon-text)

HELLO. *Explore* Indiana.

Thin	Regular	<b>Bold</b>
<i>Thin Italic</i>	<i>Regular Italic</i>	<b><i>Bold Italic</i></b>
Light	Medium	<b>Black</b>
<i>Light Italic</i>	<i>Medium Italic</i>	<b><i>Black Italic</i></b>

*primary heading and subhead*

**Brandon Grotesque**

[myfonts.com/fonts/hvdfonts/brandon-grotesque](https://myfonts.com/fonts/hvdfonts/brandon-grotesque)

HELLO. *Explore* Indiana.

Thin	Regular	<b>Bold</b>
<i>Thin Italic</i>	<i>Regular Italic</i>	<b><i>Bold Italic</i></b>
Light	Medium	<b>Black</b>
<i>Light Italic</i>	<i>Medium Italic</i>	<b><i>Black Italic</i></b>

*primary heading and subhead*

**Brandon Printed One**

[myfonts.com/fonts/hvdfonts/brandon-printed/one](https://myfonts.com/fonts/hvdfonts/brandon-printed/one)

HELLO. EXPLORE INDIANA.

**ONE**

*primary accent*

**Bourton Hand Script Bold**

[myfonts.com/fonts/kimmy/bourton-hand/script-bold](https://myfonts.com/fonts/kimmy/bourton-hand/script-bold)

*Hello. Explore Indiana.*

*Bold*

# Types of Outreach

## *Overview*

In all phases of the White River Vision Plan, stakeholders reflected on their experiences on and along the river, voiced concerns and shared ideas for its future. The public contributed to a comprehensive vision in the second phase and prioritized investments in the third phase of work. A wide variety of stakeholders from the two counties participated online and in person during the twelve-month period. The entire plan culminated in a comprehensive public engagement strategy which included the following types of events/methods:

- Key Partner Engagement
- Appointed Committee and Task Force Representation
- Public Meetings
- Communications (Media Outreach, Digital Tools)
- In-person Community Conversations, Pop-up Festivals, and Community Events
- Plan Kick-off Week



## *Inclusive Engagement*

Team members from Engaging Solutions led the charge to engage underrepresented populations to ensure that the plan is inclusive and includes diverse perspectives from up and down the study area. Inclusive engagement is designed to ensure a diverse and broad range of perspectives and people are equitably represented in the plan. In order to ensure the team met its goal to engage a broad and representative constituency, the following tactics were deployed:

- Meet people where they are by going to them, especially through existing events, organizations, and places people frequent.
- Create many ways to engage with the plan. The plan was present at over ninety-two public events, meetings, festivals, online, in the news and on social media.
- Share information through ethnic and community media venues. The team reached a variety of organizations that represent populations of key importance to include as part of this planning effort and regularly updated those organizations and communities with news about meetings or updates related to the plan.
- Communicate and market events and news to many age groups.
- Create opportunities for different audiences to understand each other's perspectives through surveys and activities that cull from past responses and solicit reactions from various stakeholder groups.

## *Key Partner Engagement*

The primary aim of stakeholder engagement was to facilitate inclusive planning, decision making, and cultivate sustainable regional partnerships committed to implementing a shared vision for White River. Therefore, when the White River Vision Plan began, it was important to recognize the other organizations already working hard on their own goals for the White River. The project's primary partners – the City of Indianapolis' Department of Metropolitan Development, Hamilton County Tourism, and Visit Indy – have provided steady leadership, project management and engagement resources to making the project relevant and dynamic.

The goal of Partner Engagement was to establish relationships, exchange information, and draw upon experience to enrich the plan's findings and feedback. Members from many regional partner groups were invited to serve on the stakeholder committee for the WRVP. Groups such as the Nina Mason Pulliam Charitable Trust, Reconnecting to Our Waterways (ROW), White River Alliance and Friends of White River were made aware of the White River Vision Plan and additional opportunities for collaboration and engagement. Several times during the project, client and consultant team members attended and presented at ROW and White River Alliance meetings to ensure key stakeholders could provide input at key milestones during the process.

## *Appointed Committee and Task Force Representation*

Early in Phase One, two committees and six task forces were developed. They were formed to educate and engage throughout the planning process, continue relationships in the long-term, consult with stakeholders to guide plan development, and disseminate project information to stakeholders.

The client team provided the foundation for the list by pulling from their knowledge of the river communities, current and past contacts and previous planning studies. The goal was to create an inclusive list with broad and balanced representation including business, government, health, arts and culture and more groups with interests that intersect with the river. Although the original list was diverse in the aspects of discipline, subject matter experts and industry; veterans, youth, seniors and the disabled were not represented. Additional participants were added during the plan process to help shape the conversation and include broad representation from those affected by this effort.

## Steering Committee

The Steering Committee provided guidance to the White River Vision Plan as the plan evolved throughout the duration of this process. The committee met regularly during the length of this project to ensure planning remained on track and in line with the evolving goals and guiding principles. Their participation allowed for the inclusion of diverse perspectives and interests. The Committee met seven times throughout the planning process - in 2018 the Committee met on July 12, September 27, October 25 and December 10 and in 2019 the Committee met on January 30, April 12 and May 16. The members of this group are listed in the chart on the next page.



THE STEERING COMMITTEE HEADS TO HOLLIDAY PARK'S RIVERFRONT AHEAD OF A BRAINSTORMING SESSION.

## Steering Committee

NAME		ORGANIZATION	COUNTY OR REGIONAL
Keira	Amstutz	Indiana Humanities	Regional
Steve	Cooke	City of Noblesville	Hamilton
Ginger	Davis	Hamilton County Soil and Water Conservation District	Hamilton
David	Greene	Concerned Clergy	Marion
Jill	Hoffman	White River Alliance	Regional
Leonard	Hoops	Visit Indy	Marion
Michael	Kaufmann	Eskenazi Health	Marion
Tom	Kilian	Legacy Fund	Hamilton
Chuck	Kiphart	Hamilton County Plan Commission	Hamilton
Tony	Mason	Indianapolis Urban League	Marion
Carolene	Mays-Medley	White River State Park	Regional
Betsy	McCaw	The Central Indiana Corporate Partnership	Regional
Michael	O'Connor	Eli Lilly & Co.	Marion
Vop	Osili	Indianapolis City-County Council	Marion
Brian	Payne	Central Indiana Community Foundation (CICF)	Regional
Greg	Porter	Health & Hospital/Indiana State House of Representatives	Marion
John	Ruckelshaus	Indiana State Senate/White River Caucus	Regional
Victoria	Spartz	Indiana State Senate/White River Caucus	Hamilton
Dan	Stevens	Hamilton County Commissioner Office	Hamilton
Michael	Strohl	Citizens Energy Group	Marion
Adam	Thies	Indiana University - Purdue University Indianapolis (IUPUI)	Marion
Kenton	Ward	Hamilton County Surveyor	Hamilton
Kobi	Wright	Capital Improvements Board	Marion

## Stakeholder Committee

The Stakeholder Committee met periodically to provide input on plan developments and served as a sounding board for new ideas. The committee represented an array of diverse interests and to this day continue to serve as ambassadors for the plan. The Committee met four times throughout the planning process - in 2018 the Committee met on July 12 and October 25 and in 2019 the Committee met on January 30 and April 12. They helped to identify key opportunities and challenges during each phase of work and reviewed preliminary 'reach' and 'anchor' considerations and recommendations. The members of this group are listed in the chart on the next page.





## Stakeholder Committee

NAME		ORGANIZATION	COUNTY OR REGIONAL
Phyllis	Boyd	Groundwork Indy	Marion
Linda	Broadfoot	Indy Parks	Marion
Norman	Burns	Conner Prairie	Hamilton
Mike	Crowther	Indianapolis Zoo	Marion
Bob	Dubois	Noblesville Chamber	Hamilton
Colleen	Fanning	BRVA/City-County Council	Marion
Cathy	Ferree	Indiana State Museum	Regional
Jim	Flanders	Northern Hamilton County	Hamilton
David	Forsell	Keep Indianapolis Beautiful	Marion
Kevin	Hardie	Friends of the White River	Regional
Greg	Harger	Returning to Our Waterways (White River)	Marion
Lori	Hazlett	Indianapolis Parks Foundation	Marion
David	Hillman	Nina Mason Pulliam Charitable Trust	Mixed
Tim	Junk	Indiana Department of Environmental Management	Regional
Michael	Klitzing	Carmel Parks	Hamilton
Deb	Lawrence	Marian University	Mixed
Sue	Maki	City of Carmel	Hamilton
Tim	Maloney	Hoosier Environmental Council	Regional
Amy	Marisavljevic	Indiana DNR Outdoor Recreation	Regional
Leah	McGrath	City of Fishers	Hamilton
Sean	Mobley	The Nature Conservancy	Regional
Ryan	Mueller	Indiana DNR Division of Water	Regional
Leah	Nahmias	Indiana Humanities	Regional
Melody	Park	Indianapolis Department of Public Works	Marion
Al	Patterson	Hamilton County Parks	Hamilton
Sue	Perry	River Bend Campground	Hamilton
Chris	Pryor	Metropolitan Indianapolis Board of REALTORS	Regional
Cam	Radford	Indianapolis Community Outreach	Marion
Alison	Redenz	Marion County Health Department	Marion
Sarah	Reed	City of Noblesville	Hamilton
Julie	Rhodes	Reconnecting to Our Waterways	Marion
Katie	Robinson	SustainIndy	Marion
Kelsey	Thetoni	Indiana Department of Environmental Management	Regional
Sarah	Tilling	Northern Hamilton County	Hamilton
Alexander	Umlauf	Returning to Our Waterways (White River)	Marion
Rob	Versprille	Northern Hamilton County	Hamilton
Beth	White	Greater Indianapolis Progress Committee	Marion
Jonathan	Wright	Newfields	Marion

## Task Force Groups

The six topical Task Forces met in sync with the public meeting milestones and served to provide a wealth of technical information and expertise. These task forces also include many of the key members of the Stakeholder and Steering Committees, but focused on the following themes:

- Connectivity and Transportation
- Culture and Heritage
- Design and Programming
- Economic Development and Tourism
- Education and Institutions
- Environment and Water

Task Force groups met three times during the planning process, aligned with major public milestones - on July 11/12, October 24/25, and January 29/30. Members of each of the Task Force groups is identified in the table on the next page.



## Task Forces

NAME		ORGANIZATION	TASK FORCE	COUNTY / REGIONAL
Brandon	Bennett	City of Noblesville Parks	Connectivity + Transportation	Hamilton
Jessie	Boshell		Connectivity + Transportation	Hamilton
Brian	Cooley	White River Canoe Co.	Connectivity + Transportation	Marion
Andre	Denman	Indianapolis DPW Greenways	Connectivity + Transportation	
Mark	Finney	Indy Cog	Connectivity + Transportation	Regional
Pete	Fritz	IN Department of Health	Connectivity + Transportation	Marion
Jennifer	Gebhard	CIRTA (Central Indiana Regional Transportation Authority)	Connectivity + Transportation	Marion
Kären	Haley	Cultural Trail	Connectivity + Transportation	Regional
Jennifer	Higginbotham	MPO	Connectivity + Transportation	Hamilton
Ross	Hilleary	City of Fishers	Connectivity + Transportation	Regional
Kim	Irwin	Health by Design	Connectivity + Transportation	Marion
Meredith	Klekotka	Indianapolis DMD	Connectivity + Transportation	Hamilton
Claire	Lane	Hamilton County Soil & Water	Connectivity + Transportation	Hamilton
David	Littlejohn	City of Carmel	Connectivity + Transportation	Regional
Mandla	Moyo	AARP	Connectivity + Transportation	Marion
Mark	Zwoyer	Indianapolis DPW Design	Connectivity + Transportation	
Bert	Beiswanger	Eiteljorg Museum	Culture + Heritage	Marion
Sarah	Buckner	Hamilton County Tourism	Culture + Heritage	Hamilton
Amanda	Cecil	IUPUI	Culture + Heritage	
Richard	Cooper	Conner Prairie	Culture + Heritage	Hamilton
Mike	Corbett	Noblesville Preservation Alliance	Culture + Heritage	Hamilton
Ginger	Davis	Hamilton County Tourism	Culture + Heritage	Hamilton
Patrick	Flaherty	Indianapolis Art Center	Culture + Heritage	Marion
Devon	Ginn	Madame Walker Theatre	Culture + Heritage	Marion
David	Heighway	Hamilton County Historian	Culture + Heritage	Hamilton
Mali	Jeffers	Ambrose Property Group	Culture + Heritage	Marion
Mark	Kesling	The DaVinci Pursuit	Culture + Heritage	Marion
Julia	Muney-Moore	Arts Council of Indianapolis	Culture + Heritage	
Mark	Newman	Indiana Office of Tourism Development	Culture + Heritage	Regional
Elizabeth	Nowak	City of Indianapolis - IHPC	Culture + Heritage	Marion
Judy	Palermo	Indianapolis Zoo	Culture + Heritage	Hamilton
Aaron	Sheller	North HC Farmer/Property Owner	Culture + Heritage	Marion
Amanda	Smith	Hamilton County Parks	Culture + Heritage	Marion
Jim	Walker	BigCar	Culture + Heritage	Hamilton
Mark	Heirbrandt	Hamilton County Commission	Design + Programming	Hamilton
Scott	Huff	IFD Water Rescue	Design + Programming	Hamilton
Aili	McGill	Nickel Plate Arts	Design + Programming	Marion
Jennifer	Miller	Hamilton Area Neighborhood Development	Design + Programming	Hamilton
Jennifer	Milliken	Urban Land Institute	Design + Programming	Hamilton

NAME		ORGANIZATION	TASK FORCE	COUNTY / REGIONAL
Darren	Peterson	Peterson Architecture	Design + Programming	Marion
Chris	Petrelli	Conner Prairie	Design + Programming	Hamilton
Richard	Riddle	IMPD	Design + Programming	Hamilton
Sarah	Sandquist	City of Fishers Parks	Design + Programming	Marion
Jason	Shelley	ALA Indiana	Design + Programming	Regional
Lorna	Steele	Noblesville Main Street	Design + Programming	Hamilton
April	Westcott	ASLA Indiana	Design + Programming	Regional
Jordin	Alexander	City of Fishers	Economic Development + Tourism	Regional
Kate	Collins	BAGI	Economic Development + Tourism	Hamilton
Zac	Elliot	IPL	Economic Development + Tourism	Marion
Melissa	Geitgey	INHP	Economic Development + Tourism	Marion
Nancy	Heck	City of Carmel	Economic Development + Tourism	Hamilton
David	Hiday	River Road Business Owner	Economic Development + Tourism	Hamilton
Judi	Johnson	City of Noblesville	Economic Development + Tourism	Hamilton
Mark	LaBarr	Duke Energy	Economic Development + Tourism	Hamilton
Claire	Lane	Hamilton County Soil & Water	Economic Development + Tourism	Marion
Michael	McKillip	Midtown Indy	Economic Development + Tourism	Marion
Cari	Morales	LISC	Economic Development + Tourism	Marion
Ian	Nicolini	DevelopIndy	Economic Development + Tourism	Hamilton
Steve	Schwartz	Hamilton County Council	Economic Development + Tourism	Hamilton
Kyle	Wenger	Conner Prairie	Economic Development + Tourism	Hamilton
Joy	Brown	Indiana Math and Science Academy North	Education + Institutions	Marion
Troy	Brown	IUPUI Marketing	Education + Institutions	Marion
Shannon	Dawson	Indianapolis Classical Schools/Riverside High School	Education + Institutions	Marion
Jennifer	Deboy	Wesleyan University	Education + Institutions	Marion
Richard	Griffith	Richard L. Roudebush VA Center	Education + Institutions	Marion
Lauren	Hurse	Martin University	Education + Institutions	Marion
Kristen	Kaiser	International School of Indiana	Education + Institutions	Hamilton
Freedom	Kolb	Hamilton Southeastern Schools	Education + Institutions	Hamilton
Claire	Lane	Hamilton County Soil & Water	Education + Institutions	Marion
Meg	Liffick	Butler University	Education + Institutions	Marion
Jacqueline	Mueller	Sidney & Lois Eskenazi Hospital	Education + Institutions	Marion
Jackie	Nytes	Indianapolis Public Library	Education + Institutions	Marion
Emily	Pace-Abbotts	Hamilton Southeastern Schools	Education + Institutions	Hamilton
Anne	Schlosser	Matchbook Learning	Education + Institutions	Marion
LaTasha	Sturdivant	Children's Museum of Indianapolis	Education + Institutions	Marion
Denise	Abdul-Rahman	Indiana NAACP	Environment + Water	Mixed
Julia	Angstmann	Butler Center for Urban Ecology	Environment + Water	Mixed
Chris	Barnett	Wellfield Education	Environment + Water	Marion
Andrew	Bradford	Conner Prairie	Environment + Water	Regional
Cliff	Chapman	Central Indiana Land Trust	Environment + Water	Marion
Brian	Cooley	White River Canoe Co.	Environment + Water	Hamilton
Ginger	Davis	Hamilton County Tourism	Environment + Water	Mixed



NAME		ORGANIZATION	TASK FORCE	COUNTY / REGIONAL
Gabe	Filippelli	IUPUI Department of Earth Sciences	Environment + Water	Hamilton
John Scott	Foster	Friends of Hamilton County Parks	Environment + Water	Marion
John	Hazlett	MCSWCD	Environment + Water	Marion
Keith	Holdsworth	Indianapolis Tree Board	Environment + Water	Marion
Bill	Kincius	Indianapolis DPW Forestry	Environment + Water	Regional
David	Knipe	IDNR	Environment + Water	
Shelly	Lam	EPA	Environment + Water	Marion
Andy	Lutz	Citizens Energy Group	Environment + Water	Marion
Mike	Massonne	Indianapolis DPW Stormwater	Environment + Water	
Scott	Minor	Clear Choices Clean Water/White River Alliance	Environment + Water	Marion
John	Oakley	Indianapolis DPW Stormwater	Environment + Water	Marion
Donna	Price	Indianapolis BNS Flood	Environment + Water	Regional
Andrew	Reuter	IDNR	Environment + Water	
Phil	Schaefer	Nonie Werbe Krauss Nature Preserve	Environment + Water	Regional
Jeff	Stant	Indiana Forest Alliance	Environment + Water	Hamilton
Chris	Stice	Hamilton County Parks	Environment + Water	Hamilton
Danesa	Stolz	Ritchey Woods Nature Preserve	Environment + Water	Hamilton
Steve	Summerlot	Citizens Energy Group	Environment + Water	Hamilton
Kenton	Ward	Hamilton County Surveyor	Environment + Water	Hamilton
Nora	Woodman	Conner Prairie	Environment + Water	Hamilton



## *Public Meetings*

Fun, entertaining community events created venues for celebration and helped reinvigorate the planning process for community stakeholders. The content development and implementation of these meetings were led by Engaging Solutions and Agency in close collaboration with Hamilton County Tourism, the Indianapolis Department of Metropolitan Development and Visit Indy. Public meetings were held four times (one of which was a make up session for cancelled meetings during inclement weather in January) at strategic milestones in the process. The meetings were held in three to four sessions in different geographic parts of the region to make them accessible to all communities.

Public meetings were open to everyone and broadcast widely to gain information from the community on the White River Vision Plan (WRVP), hear their feedback and create a setting for people to share their experiences. To ensure everyone who attended the public meetings will be kept informed of project progress, all attendees who provided their email address at public meetings were added to the communications list (an email listserv that was used to share news about the plan process including upcoming meeting dates and important resources).

## Phase One

Outreach and communications were critical to garnering strong participation from residents within the study area. On July 10 and 11 of 2018, three public meetings were held over two days of engagement at Noblesville City Hall, Marian University, and Riverside Park. These locations were specifically chosen because they are situated along or near the White River and in different parts of the study area to make it easy for a variety of neighborhoods to attend. The meetings were intentionally held in both Indianapolis and Hamilton County to give residents an opportunity to attend a local meeting with people they recognized from their own community. Understanding that many people work during the day, two of the three meetings were held in the evenings. However, a midday public meeting was held to give people an alternative to the evening meetings.

This first round of meetings introduced the vision plan process and presented a draft of the analysis to the public. Each meeting was structured as an open house with a seven to ten minute presentation to introduce the client and consultant team, review the process, discuss scope and introduce the team's goals for engaging with the five analysis themes - Reveal History, Express Identity, Experience Nature, Connect Communities, and Get Outdoors. Informational, visual meeting boards were grouped together by theme around the room and stationed with a subject matter expert (SME) to explain what

was displayed on the boards and to answer theme specific questions. Themed flags were also placed at each station for participants to write comments, memories or questions which they could place on a large map of the river alongside pins that identified where people live, work or go to school, and play.

Over 200 people attended and participated in the three meetings over two days and contributed 214 flag comments to the collaborative mapping activity. In Phase One public meetings, seventy-five percent of attendees identified as White, thirteen percent identified as Black or African-American, ten percent declined to answer and two percent identified as Hispanic or Latino. For a complete list of all feedback received in Phase One, please refer to section Community Feedback.



**THANK YOU!**  
Thanks for coming out to say hello and tell us your hopes and concerns for the White River!

**8,000 visitors**  
visited our website  
[www.mywhiteriver.com](http://www.mywhiteriver.com)

**222 flags**  
were stuck on along the White River map in public meetings

**190 people**  
attended our meetings held in three locations along the river

I would love to see the river wild and free-flowing, even to receive a Scenic River designation!

Do not develop everywhere, leave space for quiet and solitude.

The Riverside area lacks quality restaurants in the area. I would like to see growth in that area.

Celebrate our history on the river!

I want to see an urban beach!

#mywhiteriver

mywhiteriver

mywhiteriverindiana





## Phase Two

Public meetings were held during Phase Two to craft a vision and guiding principles for the plan and to discuss ideal locations for plan focus areas. Those meetings took place on October 23 and 24 of 2018 in Founders Park, Rhodius Park, and Edison School for the Arts in partnership with Reconnecting to Our Waterways (ROW).

The format of each community meeting began with a short presentation, followed by an open house, or “game night” with themed stations around the room. Subject matter experts from the consultant team were present at each station, where feedback was solicited from each participant and meaningful discussions about the plan’s vision and inspiration from other places could take place. Findings about the analysis of the White River were portrayed on boards to provide information and solicit conversations between consultant team members and the public.

In terms of engagement, there were three stations soliciting feedback from the community. One station included a large eight-foot-long map of the river which was a central place for attendees to identify places for preserving, for leaving alone, or for activating using different colored tokens. Another station included cards with images of different places around the world. Participants were asked to weigh in on the cards that inspired them and relate why the image might be relevant to the future White River.

The last station was a spinner activity which asked persons to play ‘mayor for a day’. The person would spin the spinner which included categories raised by the public during Phase One. The person would then need to respond to the idea or concern with ways they might solve the challenge as mayor. The information solicited from the public was compiled and used to refine the vision and principles for the vision plan - while ideas about places for investment, activation or preservation were catalogued as the team honed in on specific focus areas.



Over 200 people attended and participated in the three meetings over two days. As in Phase One, participants were asked to voluntarily fill out demographic cards to understand plan reach. In all meetings and events in Phase Two which included events targeting outreach to persons of color, the median age of participants was forty-six to fifty-five years of age and sixty-five percent of participants identified as White, eighteen percent identified as Black or African-American, thirteen percent identified as Hispanic or Latino, two percent declined to answer, one percent identified as Asian, and one percent identified as multi-racial. For a complete list of all feedback received in Phase Two, please refer to section Community Feedback.



## Phase Three

The final round of public meetings took place at the end of January 2019 when the community provided input on anchor projects for each of the river's reaches. The first and fourth meetings were held at Conner Prairie and Riverside High School on January 29 and 31. A state of emergency was declared due to dangerously cold temperatures on January 30, so the second and third meetings were held remotely via Facebook Live. The City of Indianapolis hosted two make-up Phase Three meetings at the Indianapolis Central Library and Holliday Park on February 13.

In total, Phase Three meetings hosted more than five-hundred and fifteen attendees of diverse backgrounds. An additional 400 people watched the public meeting via Facebook Live. In-person participants were asked to voluntarily fill out demographic cards. The median age of participants remained forty-six to fifty-five years of age, though more people between 25 and 35 years of age participated in person. and seventy-seven percent of participants identified as White, seventeen percent identified as Black or African-American, three percent identified as Hispanic or Latino, and three percent identified as American Indian. For a complete list of all feedback received in Phase Three, please refer to section Community Feedback.







## All Phases: Demographic Cards

RELATIONSHIP TO AREA	HOUSEHOLD INCOME LEVEL	HOW DID YOU HEAR ABOUT THIS EVENT?	RACE AND/OR ETHNICITY	AGE GROUP	ZIP CODE	SURVEY LOCATION	DATE
Resident	\$81,000-100,999	ROW	White	25-35	46074	Edison School of the Arts - Indianapolis	10/24/2018
Resident	No answer	Friends of White River / email list	White	25-35	46208	Edison School of the Arts - Indianapolis	10/24/2018
Resident	No answer	Engaging Solutions - Debbie Wilson	White	25-35	46219	Groundworks Indy	11/10/2018
Resident	\$41,000-60,999		White	26-45	46260	Rhodus Park - Indianapolis	10/24/2018
resident	\$41,000 - 60,999		White	35-44	46203	Indiana Latino Expo	10/13/18
Resident/ Employee	\$81,000 - 100,999	No answer	White	36 - 45	46202	Exhibition on City Planning	10/05/2018
Employee	\$101,000+	No answer	White	36-45	46112	MCCOY 25th Birthday Celebration	9/29/2018
Resident	\$101,000+	Friends of White River	White	36-45	46250	Founders Park - Carmel	10/23/2018
Visitor	\$101,000+		White	36-45	46220	Founders Park - Carmel	10/23/2018
Resident	\$61,000-80,999	Nextdoor from MNA - Mo McReynolds	White	36-45		Founders Park - Carmel	10/23/2018
Resident	No answer		White	36-45	46280	Founders Park - Carmel	10/23/2018

## All Phases: Demographic Cards

RELATIONSHIP TO AREA	HOUSEHOLD INCOME LEVEL	HOW DID YOU HEAR ABOUT THIS EVENT?	RACE AND/OR ETHNICITY	AGE GROUP	ZIP CODE	SURVEY LOCATION	DATE
Resident	\$101,000+	Facebook	White	36-45	46202	Edison School of the Arts - Indianapolis	10/24/2018
Visitor	\$81,000-100,999		White	36-45	47933	Edison School of the Arts - Indianapolis	10/24/2018
Resident	\$81,000-100,900		White	36-45		Yelp Totally Bazaar	12/8/2018
Resident	\$61,000 - 80,999	YMCA	White	46 - 55	46241	MCCOY 25th Birthday Celebration	9/29/2018
Resident/ Property/Business Owner	\$101,000+	Regular Member	White	46-55	46221	Decatur Township Neighborhood Meeting	09/24/18
Resident/ Employee	\$21,000 - 40,999	No answer	White	46-55	46221	Decatur Township Neighborhood Meeting	09/24/18
Resident	\$61,000 - 80,999	sister paddles	White	46-55	46142	Dragon Boat Race	9/29/2018
Property/Business Owner	N/A	MCCOY	White	46-55	46033	MCCOY 25th Birthday Celebration	9/29/2018
Resident	No answer	No answer	White	46-55	46060	Dragon Boat Race	9/29/2018
Resident	No answer	work announcement	White	46-55	46216	Dragon Boat Race	9/29/2018
Resident	\$81,000-100,999		White	46-55	46202	Edison School of the Arts - Indianapolis	10/24/2018
Employee	No answer	Employee of library	White	46-55	46201	Yelp Totally Bazaar	12/8/2018
Property Owner	\$21,000 - 40,999	No answer	White	56 - 65	46225	MCCOY 25th Birthday Celebration	9/29/2018
Resident	No answer	No answer	White	56 - 65	46220	Dragon Boat Race	9/29/2018
Resident	\$101,000+	Decatur Township Meetings	White	56-65	46113	Decatur Township Neighborhood Meeting	09/24/18
Resident	\$21,000 - 40,999	From a friend	White	56-65	46221	Decatur Township Neighborhood Meeting	09/24/18
Resident	\$61,000 - 80,999	Civic Council Member	White	56-65	46113	Decatur Township Neighborhood Meeting	09/24/18
Resident	\$61,000 - 80,999	Decatur Civic Council	White	56-65	46113-9266	Decatur Township Neighborhood Meeting	09/24/18
Resident	No answer	indiana historical society	White	56-65	46204	Dragon Boat Race	9/29/2018
resident	\$21,000-40,999		White	56-65	46218	Indiana Latino Expo	10/13/18
City Council	\$101,000+		White	56-65	46032	Founders Park - Carmel	10/23/2018
Resident	\$101,000+	Email / Historical Society	White	56-65	46032	Founders Park - Carmel	10/23/2018
Resident	\$101,000+	Newspaper	White	56-65	46033	Founders Park - Carmel	10/23/2018



## All Phases: Demographic Cards

RELATIONSHIP TO AREA	HOUSEHOLD INCOME LEVEL	HOW DID YOU HEAR ABOUT THIS EVENT?	RACE AND/OR ETHNICITY	AGE GROUP	ZIP CODE	SURVEY LOCATION	DATE
Resident	\$101,000+	Twitter / Instagram	White	56-65	47320	Founders Park - Carmel	10/23/2018
Resident	\$41,000-60,999		White	56-65	46033	Founders Park - Carmel	10/23/2018
Resident	No answer	Newspaper	White	56-65	46033	Founders Park - Carmel	10/23/2018
Resident	\$101,000+	website	White	56-65	46202	Edison School of the Arts - Indianapolis	10/24/2018
Resident	\$101,000+	ROW / Indianaolis Star	White	56-65	46260	Edison School of the Arts - Indianapolis	10/24/2018
Resident	\$21,000-40,999	Ranae - Valley	White	56-65	46221	Rhodius Park - Indianapolis	10/24/2018
Resident	\$21,000-40,999	Next door	White	56-65	46222	Rhodius Park - Indianapolis	10/24/2018
Resident	\$61,000-80,999	neighbors / friends	White	56-65	46208	Edison School of the Arts - Indianapolis	10/24/2018
Property/Business Owner	\$61,000-80,999	Website	White	56-65	46203	Edison School of the Arts - Indianapolis	10/24/2018
Resident	\$81,000-100,999	email list	White	56-65	46220	Rhodius Park - Indianapolis	10/24/2018
resident	\$21,000 - 40,999		White	65-74	46218	Indiana Latino Expo	10/13/18
Resident/ Property Owner	\$101,000+	No answer	White	66+	46113	Decatur Township Neighborhood Meeting	09/24/18
Resident	\$41,000 - 60,999	Decatur Civic Council	White	66+	46221	Decatur Township Neighborhood Meeting	09/24/18
Resident	\$41,000 - 60,999	Civic Council Members	White	66+	46113	Decatur Township Neighborhood Meeting	09/24/18
Resident	\$41,000 - 60,999	Attended Decatur Township Civic Council 9/24/2018	White	66+	46113	Decatur Township Neighborhood Meeting	09/24/18
Resident	\$61,000 - 80,999	Civic Council Member	White	66+	46113	Decatur Township Neighborhood Meeting	09/24/18
Resident	\$41,000 - 60,999	Volunteer with a dragon boat team	White	66+	46240	Dragon Boat Race	9/29/2018
Resident	\$81,000 - 100,999	No answer	White	66+		Dragon Boat Race	9/29/2018
Resident	\$101,000+	Newspaper	White	66+	46037	Founders Park - Carmel	10/23/2018
Resident	\$101,000+	Carmel Current / TV / Nextdoor	White	66+	46033	Founders Park - Carmel	10/23/2018
Resident	\$41,000-60,999	Newspaper / Email	White	66+	46033	Founders Park - Carmel	10/23/2018

RELATIONSHIP TO AREA	HOUSEHOLD INCOME LEVEL	HOW DID YOU HEAR ABOUT THIS EVENT?	RACE AND/OR ETHNICITY	AGE GROUP	ZIP CODE	SURVEY LOCATION	DATE
Resident	\$61,000-80,999	email	White	66+	46208	Founders Park - Carmel	10/23/2018
Property/Business Owner	\$61,000-80,999	Website	White	66+	46240	Founders Park - Carmel	10/23/2018
Resident	\$61,000-80,999	Fishers Current	White	66+	46037	Founders Park - Carmel	10/23/2018
Resident	\$81,000-100,999		White	66+	46033	Founders Park - Carmel	10/23/2018
Resident	\$81,000-100,999	Indy Star / White River Yacht Club	White	66+	46240	Founders Park - Carmel	10/23/2018
Resident	\$81,000-100,999		White	66+	46038	Founders Park - Carmel	10/23/2018
Resident	\$81,000-100,999	Mandy Kalway	White	66+	46038	Founders Park - Carmel	10/23/2018
Resident	\$81,000-100,999	Carmel Newspaper	White	66+	46033	Founders Park - Carmel	10/23/2018
Resident	\$81,000-100,999	Newspaper	White	66+	46032	Founders Park - Carmel	10/23/2018
Resident	No answer	Newspaper	White	66+	46033	Founders Park - Carmel	10/23/2018
Resident	No answer		White	66+	46038	Founders Park - Carmel	10/23/2018
Resident	\$41,000-60,999	Hoosier Envirnmental Council (HEC) / Newsletter	White	66+	46278	Rhodus Park - Indianapolis	10/24/2018
Resident	No answer	Friends	White	66+	46220	Edison School of the Arts - Indianapolis	10/24/2018
resident	\$21,000-40,999	State Fair Latino Expo	White		46203	Indiana Latino Expo	10/13/18
Business Owner	\$101,000+	IBJ Article	White		46055	Founders Park - Carmel	10/23/2018
Business Owner	\$101,000+	IBJ Magazine Journal	White		46055	Founders Park - Carmel	10/23/2018
Consultant with Carmel Clay Parks & Rec	No answer		White		53703	Founders Park - Carmel	10/23/2018
Property/Business Owner	\$41,000 - \$60,999	No answer	American Indian	66+	" "	Conner Prairie Public Meeting	1/29/2019
Resident, Employee	\$21,000-\$40,999	IndyHub & Facebook	Black	18-24	46220	IndyHub Trivia Night	1/14/2019
	No answer	IndyHub Trivia Night	Black	18-24	46224	IndyHub Trivia Night	1/14/2019
Resident	\$41,000 - \$60,999	City of Indpls DMD	Black	36-45		Riverside HS Public Meeting	1/31/2019
Resident	\$61,000-80,999	NWQOL	Black	46-55	46208	Keep Indianapolis Beautiful	12/13/2018
Other: Gov't	\$101,000+	No answer	Black	46-55	46225	Riverside HS Public Meeting	1/31/2019
Resident	\$0-20,999	KIB	Hispanic/ Latino	25-36	46201	Keep Indianapolis Beautiful	12/13/2018

RELATIONSHIP TO AREA	HOUSEHOLD INCOME LEVEL	HOW DID YOU HEAR ABOUT THIS EVENT?	RACE AND/OR ETHNICITY	AGE GROUP	ZIP CODE	SURVEY LOCATION	DATE
Resident, Property/Business Owner	\$81,000-\$100,999	IndyHub Trivia Night	White	25-35	46201	IndyHub Trivia Night	1/14/2019
Resident/Property/Business Owner	\$81,000 - \$100,9999	Email	White	25-35	46038	Conner Prairie Public Meeting	1/29/2019
Resident/Employee/Property/Business Owner	\$21,000 - \$40,999	Email	White	25-35	46205	Central Library Public Meeting	2/13/2019
Employee	\$21,000 - \$40,999	ROW/FOWR	White	25-35	46142	Central Library Public Meeting	2/13/2019
Resident	\$41,000 - \$60,999	From employer and email	White	25-35		Holliday Park Public Meeting	2/13/2019
Employee	\$101,000+	KIB	White	36-45	46217	Keep Indianapolis Beautiful	12/13/2018
Resident	\$101,000+	I am a River Guide	White	36-45	46250	Conner Prairie Public Meeting	1/29/2019
Resident/Employee	\$101,000+	No answer	White	36-45	46219	Riverside HS Public Meeting	1/31/2019
Employee	\$101,000+	KIB	White	46-55	46219	Keep Indianapolis Beautiful	12/13/2018
Property/Business Owner	\$101,000+	From Joe Jarzen	White	46-55	46203	Keep Indianapolis Beautiful	12/13/2018
Resident	\$81,000 - \$101,999	Email	White	46-55	46060	Conner Prairie Public Meeting	1/29/2019
Resident	\$0-20,999	KIB	White	56-65	46201	Keep Indianapolis Beautiful	12/13/2018
Resident	\$101,000+	KIB	White	56-65	46260	Keep Indianapolis Beautiful	12/13/2018
Visitor	\$21,000-40,999	From susan smith	white	56-65	46219	Keep Indianapolis Beautiful	12/13/2018
Resident	\$21,000 - \$40,999	Internet - Nextdoor	White	56-65	46208	Riverside HS Public Meeting	1/31/2019
Property/Business Owner	\$101,000+	KIB	White	66+	46220	Keep Indianapolis Beautiful	12/13/2018
Resident	\$81,000-100,999	KIB	White	66+	46201	Keep Indianapolis Beautiful	12/13/2018
Resident	\$81,000-100,999	KIB	White	66+	46201	Keep Indianapolis Beautiful	12/13/2018
Resident	\$21,000 - \$40,999	FOWR	White	66+	46220	Conner Prairie Public Meeting	1/29/2019
River user/Paddle my canoe	\$41,000 - \$60,999	Email from 2 sources	White	66+	46278	Central Library Public Meeting	2/13/2019
Resident	\$21,000 - \$40,999	Email	White	66+	46228	Holliday Park Public Meeting	2/13/2019
Resident	\$81,000 - \$100,9999		White	66+	46240	Holliday Park Public Meeting	2/13/2019
Resident	No answer	KIB	White		46205	Keep Indianapolis Beautiful	12/13/2018

# *Communications*

## Media Outreach

Team members from Porch Light led public relations and external communications with support from the engagement team and client team to contribute content and review statements or releases before sharing broadly with media. The public relations approach was phased and included the following outreach and press materials:

- Media advisories in collaboration with the Indianapolis Mayor's Office and Hamilton County Tourism for any press conferences or public releases.
- Press releases for the kick-off, all public meeting announcements, and the plan launch.
- A public relations plan in June and July of 2018 for campaigns during and after the first round of public meetings for the White River Vision Plan.
- A Fact Sheet detailing background information on the White River Vision Plan and addressing concerns from stakeholders and the public.
- Key messages and talking points for spokespeople who would give interviews and speak to press during the first round of public meetings and media outreach in June and July.
- Contributions to web content for the landing page [mywhiteriver.com](http://mywhiteriver.com).
- Drafted, edited and finalized briefing book for public meetings July 11-12.
- Assistance with social media feedback and updates as needed.
- Long-lead outreach to print publications such as Indy Midtown magazine to garner coverage about the plan and the public meetings.
- Short-lead outreach to print publications such as The Current, The Towne Post, and the Indianapolis Star to cover the White River Vision Plan and the public meetings prior to event date.
- Contributions to segment ideas by phone and email with broadcast media such as FOX 59, NBC affiliate WTHR, and CBS affiliate WISH to cover the public meetings prior to event date.



## Digital Press Coverage

PHASE ONE		PHASE TWO		PHASE THREE		TOTAL	
Total pieces of digital print coverage:	19	Total pieces of digital print coverage:	40	Total pieces of digital print coverage:	17	Total pieces of digital print coverage:	76
Total reach/ circulation:	12,297,886	Total reach/ circulation:	119,932,924	Total reach/ circulation:	2,126,413	Total reach/ circulation:	134,357,223
Total Ad Value:	-	Total Ad Value:	\$297,962	Total Ad Value:	\$19,109	Total Ad Value:	\$317,071

## Broadcast Coverage

PHASE ONE		PHASE TWO		PHASE THREE		TOTAL	
Total pieces of broadcast coverage:	25	Total pieces of broadcast coverage:	27	Total pieces of broadcast coverage:	34	Total pieces of broadcast coverage:	86
Total viewers/listeners:	6,192,123	Total viewers/listeners:	806,753	Total viewers/listeners:	774,137	Total viewers/listeners:	7,773,013
Total ad value:	\$18,203.06	Total ad value:	\$16,002	Total ad value:	\$26,740	Total ad value:	\$60,945



## Phase One Print Media and Broadcast Press Coverage



May - July 2018 notable mentions include:

- Indianapolis Mayor Joe Hogsett, official account
- Indianapolis Art Center, official account
- Downtown Indy Inc., official account
- Keep Indianapolis Beautiful, official account
- Jenny Dressler, WISH TV
- Katie Heinz, RTV-6
- Jeff Miller, City-County Councillor, District 16
- Pulliam Trust, renown local charitable trust
- City of Noblesville official account





Media Outlet: 93.1 WIBC-FM - online

Date: 5/3/2018

Link: <https://www.wibc.com/news/local-news/work-begins-white-river-master-plan>

Reach/Circulation: 90,062



## Work Begins on White River Master Plan

Indy, Hamilton County hope to have "quick hits" to implement even before final report next spring

By: Eric Berman | May 03, 2018



(INDIANAPOLIS) - The firm which oversaw the development of White River State Park is turning its attention to the rest of the river.

Cambridge, Massachusetts-based Agency Landscape and Planning has kicked off a yearlong look at ways to turn the river into a major selling point for Indianapolis and Hamilton County. They'll look at ideas ranging from retail to recreation to environmental restoration.

City and county officials announced the initiative last year, and picked Agency to lead the effort last fall. Indianapolis Mayor Joe Hogsett says the river is an underused asset. Hamilton County Commissioner Christine Atman says the river has the potential to be a signature attraction like San Antonio's Riverwalk.

Indy Metro Development director Emily Mack says the firm will look both at making better use of existing attractions along the river and at creating new ones. And she says the city and county want some "quick hits" that can be implemented even before the final plan.

Indianapolis Senator John Ricketts says the river can connect Indianapolis and its northern suburbs -- and offer an answer to the often-repeated economic development lament that Indiana doesn't have mountains or oceans as a selling point to lure people here. on each side of the county line, but they'll deliver more proposals all along the river's length.

(Photo: Eric Berman/WIBC)

Media Outlet: Inside INdiana Business

Date: 5/2/2018

Link: <http://www.insideindianabusiness.com/story/38098849/white-river-master-plan-to-kick-off>

Reach/Circulation: 124,000



## White River Master Plan to Kick Off

Posted: May 02, 2018 6:05 PM EDT  
Updated: May 02, 2018 6:05 PM EDT

By Alex Brown, Multimedia Journalist **CONNECT**



(photo courtesy Agency Landscape + Planning)

INDIANAPOLIS - Officials from throughout Central Indiana will Thursday kick off the White River Master Plan. Indianapolis Mayor Joe Hogsett's office says the plan aims to develop a comprehensive and coordinated regional vision to enhance and activate nearly 60 miles of the White River.

The city has selected Massachusetts-based consulting team Agency Landscape + Planning to lead a team of partners to develop the plan. Hogsett's office says the master plan will weave neighborhoods, institutions and destinations in central Indiana together and align the White River as a "defining element of Indianapolis."

The city says the plan will enhance quality of life, drive further investment and improve visitor experiences for decades to come, making it a cultural and recreational asset for central Indiana.

You can learn more about the White River Master Plan by [clicking here](#).

Media Outlet: Indianapolis Business Journal (IBJ)

Date: 5/3/2018

Link: <https://www.ibj.com/articles/68665-officials-moving-forward-to-formulate-white-river-development-plan>



## Officials moving forward to formulate White River development plan

May 3, 2018 - Scott Green



The White River Campground Bridge. (Image courtesy Hamilton County Tourism Inc.)

Officials from Marion and Hamilton counties are set to take a big step Thursday morning toward transforming the White River into a greater recreational asset for central Indiana.

They are slated to join regional leaders at 9 a.m. at the Indianapolis Art Center to kick off the master plan process, aimed at revitalizing a 58-mile stretch of the river, spanning from northern Hamilton County to southern Marion County.

"We don't have mountains, we don't have oceans, but we have this amazing opportunity," said Emily Mack, director of the city's Department of Metropolitan Development.

The DMD and Hamilton County Tourism Inc. partnered in July to issue a request for qualifications to select a firm to lead master

planning. A selection committee narrowed the nine respondents to three before selecting Boston-based architectural firm Sasaki.

Gina Ford, a landscape architect, and Brie Hensold, an urban planner, are leading the effort. They have since left Sasaki to form Cambridge, Massachusetts-based Agency Landscape + Planning but have retained the White River contract.

The long-term goal of the project is to develop a comprehensive and coordinated regional effort to enhance the White River. Leaders of the effort will meet with the public during the next 12 months to formulate the plan.

Taking a ride on a pontoon boat or enjoying a concert along the river could be ways to enhance activity along the waterway, Mack said.



Media Outlet: The Noblesville Times

Date: 6/13/2018

Link: <https://thetimes24-7.com/Content/News/Local-News/Article/White-River-Vision-Plan-takes-form/1/1/59411>

Reach/Circulation:

37,500



### White River Vision Plan takes form

Geste Mitchell

Friday, July 13, 2018, 10:02 PM

A packed room at Noblesville City Hall Wednesday night listened intently as plans to enhance 58 miles of the White River in Hamilton and Marion counties unfolded.

The White River Vision Plan (WRVP), a joint effort between the City of Indianapolis and Hamilton County Tourism, Inc., in partnership with Visit Indy's Tourism Tomorrow, Inc., formed in May with a goal to develop a "river city" similar to developments in cities such as Nashville, Cincinnati and Chicago.

It's estimated to be a one-year project, and Wednesday's meeting served as the first of three public meetings in what the WRVP is calling the "discovery phase."

Hamilton County Tourism President/CEO Brenda Myers noted that the project is unique because of the way urban and suburban areas are joining forces to compliment each other.

"Whatever we do up here (in Hamilton County) affects them down there (in Marion County)," said Myers. "We are not here to think about how we can develop the river. We are here to talk about ... how we can make sure people have access to those amenities in a respectfully environmentally conscious way."

Brie Hensold, principal and co-founder of Massachusetts-based Agency Landscape + Planning, followed Myers with closing remarks that focused on the importance of the WRVP.

Several community members approached Hensold during the open-conversation portion of the meeting with concerns over privatizing the river, trails leading to closely to homes, the possible regulation of areas planned for development and, of course, funding.

After the three phases -- discovery, envision and action -- have been accomplished, the WRVP's goal is to identify the recreational, accessible and cultural aspects of the White River that nurtures a rare sense of community.

The next chance for the Hamilton County community to voice their opinion is scheduled for Aug. 3, at 5 p.m. at Nickel Plate Arts, 107 S. Eighth St., Noblesville. Another public-input opportunity is set for Aug. 4, at 9 a.m. at the Art Fair on the Square, Hamilton County Artist Association tent, Noblesville Courthouse Square.

The WRVP asks the public to attend, writing in a release that, "Community involvement and feedback is central to the development of this plan. As a nexus to connect Central Indiana like never before, the White River Vision Plan will incorporate community ideas, feedback, and concerns to ensure that the transformation of the river is truly a community-wide destination for residents and visitors."

Myers knows there's still a lot of work to undertake, but she wants the community to view the WRVP as "your project."

"I think it's one of the most unique project of its kind in the country to talk about an urban area and one of the fastest growing suburban areas in country working together on a vision for this river," Myers said. "I think we have a lot of people who are passionate ... who know what the river holds, [but] we have a lot of people who just drive across the river every single day, and they don't know the opportunities that are there."



The Times photo of Brie Hensold, principal and co-founder of Massachusetts-based Agency Landscape + Planning, talks about the importance of the White River Vision Plan at Wednesday's public meeting at Noblesville City Hall.

Media Outlet: Inside INdiana Business, online

Date: 06/28/2018

Link: <http://www.insideindianabusiness.com/story/38532964/public-meetings-set-for-white-river-vision-plan>

Reach/Circulation: 124,000



### Public Meetings Set For White River Vision Plan

Posted: Jun 28, 2018 12:47 PM EDT  
Updated: Jun 28, 2018 12:47 PM EDT

By Alex Brown, Multimedia Journalist

CONNECT



(photo courtesy Agency Landscape + Planning)

**NOBLESVILLE and INDIANAPOLIS** - Officials from the city of Indianapolis and Hamilton County Tourism Inc. will next month host the first round of public meetings regarding the White River Vision Plan. The effort aims to promote access to the river for central Indiana residents and visitors through attractions, entertainment venues, trails and neighborhoods.

The public meetings will feature community leaders and design team members presenting analysis findings and gathering feedback from community members regarding the plan. Progress on the effort will also be updated.

"Community involvement is central to the development of the White River Master Plan," said Emily Mack, director of the Indianapolis Department of Metropolitan Development. "As a nexus to connect Central Indiana like never before, the plan will incorporate community ideas, feedback, and concerns to ensure that the transformation of the White River becomes a genuine community-wide destination for all."

The meetings will take place at the following dates and locations:

- July 11: Noblesville City Hall from 6 - 8 p.m. 16 S. 10th St. Noblesville, 46060
- July 12: Marian University's Paul I. Norman Center from 12 - 2 p.m. 3200 Cold Spring Rd, Indianapolis, 46222
- July 12: Riverside Park Family Center Auditorium from 6 - 8 p.m. 2420 East Riverside Drive Indianapolis, 46208

Leaders of the White River Vision Plan say they also expect to hold focus groups, community surveys, and events both in Indianapolis and Hamilton County that will involve residents, institutional landowners, neighborhood and business organizations, tourism industry officials, and elected officials among others. After the 12-month planning period is complete, a final plan will be shared with the public.

You can learn more about the White River Vision Plan by [clicking here](#).

Media Outlet: FOX 59, online

Date: 6/29/2018

Link: <https://fox59.com/2018/06/29/first-round-of-public-meetings-to-begin-july-11-regarding-plan-to-enhance-the-white-river/>

Reach/Circulation: 2.5 million

INDIANAPOLIS, Ind. - Officials in Indianapolis and Hamilton County are working on a plan to enhance 58 miles of the largest river in central Indiana—and they need community feedback.

The White River Vision Plan is a comprehensive strategy to promote access to the river for residents and visitors. Organizers are exploring ways to connect the city to attractions, arts and entertainment venues, hiking and biking trails and neighborhoods. It will also propose recreational water attractions while keeping in mind the ecological and environmental impact.

The plan under development is designed to promote the following points:

- Access to the White River for residents and visitors — our two largest, most important audiences
- The environmental value and ecological quality of the river corridor, including its water quality and natural habitats
- Connection to attractions, arts and entertainment venues, hiking and biking trails, and neighborhoods
- Experiences along the water that contribute to our shared cultural heritage and history



## First round of public meetings to begin July 11 regarding plan to enhance the White River

UPDATED 11:58 AM, JUNE 29, 2018 BY FOX59.COM

Central Indiana leaders have been hard at work to come up with preliminary ideas. They'll present their findings in a series of public meetings, with the first round beginning July 11. Here are the dates and times:

- Wednesday, July 11 at Noblesville City Hall from 6 – 8 p.m. 16 S. 10th St. Noblesville, 46060
- Thursday, July 12 at Marian University's Paul J. Norman Center from 12 – 2 p.m. The Center is located on the north end of the campus across from Allison Mansion, 3200 Cold Spring Rd, Indianapolis, 46222
- Thursday, July 12 at Riverside Park Family Center Auditorium from 6 – 8 p.m. 2420 East Riverside Drive Indianapolis, 46208

In addition to the public meetings, the project team will hold focus groups, community surveys and other events for residents, property owners, neighborhood groups, businesses, elected officials, tourism officials, environmental advocacy organizations and regulatory agencies.

Once the 12-month planning period is complete, the final plan will be shared. You can keep up-to-date at this website or through Facebook, Twitter and Instagram.

Media Outlet: CBS 4, online

Date: 6/29/2018

Link: <https://cbs4indy.com/2018/06/29/first-round-of-public-meetings-set-for-white-river-enhancement-project/>

Reach/Circulation: 300,900

INDIANAPOLIS, Ind. - Officials in Indianapolis and Hamilton County are working on a plan to enhance 58 miles of the largest river in central Indiana—and they need community feedback.

The White River Vision Plan is a comprehensive strategy to promote access to the river for residents and visitors. Organizers are exploring ways to connect the city to attractions, arts and entertainment venues, hiking and biking trails and neighborhoods. It will also propose recreational water attractions while keeping in mind the ecological and environmental impact.

The plan under development is designed to promote the following points:

- Access to the White River for residents and visitors — our two largest, most important audiences
- The environmental value and ecological quality of the river corridor, including its water quality and natural habitats
- Connection to attractions, arts and entertainment venues, hiking and biking trails, and neighborhoods
- Experiences along the water that contribute to our shared cultural heritage and history



## First round of public meetings set for White River enhancement project

UPDATED 11:58 AM, JUNE 29, 2018 BY CBS4.COM

Central Indiana leaders have been hard at work to come up with preliminary ideas. They'll present their findings in a series of public meetings, with the first round beginning July 11. Here are the dates and times:

- Wednesday, July 11 at Noblesville City Hall from 6 – 8 p.m. 16 S. 10th St. Noblesville, 46060
- Thursday, July 12 at Marian University's Paul J. Norman Center from 12 – 2 p.m. The Center is located on the north end of the campus across from Allison Mansion, 3200 Cold Spring Rd, Indianapolis, 46222
- Thursday, July 12 at Riverside Park Family Center Auditorium from 6 – 8 p.m. 2420 East Riverside Drive Indianapolis, 46208

In addition to the public meetings, the project team will hold focus groups, community surveys and other events for residents, property owners, neighborhood groups, businesses, elected officials, tourism officials, environmental advocacy organizations and regulatory agencies.

Once the 12-month planning period is complete, the final plan will be shared. You can keep up-to-date at this website or through Facebook, Twitter and Instagram.



Media Outlet: The Current

Date: 6/29/2018

Link: <http://youarecurrent.com/2018/06/29/white-river-vision-plan-meetings-start-in-noblesville-july-11/>

Reach/Circulation: 35,900

**CURRENT**  
CARMEL • FISHERS • GEIST • NOBLESVILLE • WESTFIELD • ZIONSVILLE

### White River Vision Plan meetings start in Noblesville July 11

PHOTO COURTESY OF HAMILTON COUNTY

CARMEL COMMUNITY, FISHERS COMMUNITY, NOBLESVILLE COMMUNITY, WESTFIELD COMMUNITY



This graphic shows potential arts, culture and recreation connectors near White River and potential infrastructure in both Hamilton and Marion counties. (Submitted image)

Leaders in Hamilton County, particularly in Noblesville, are working hard to ensure White River does more than serve as a geographic divider in the city.

The goal? Turn a 58-mile stretch of the river in Hamilton and Marion counties into a major asset that drives recreational programming, development and culture around the water.

In May, Hamilton County Tourism and the Hamilton County Commissioners, namely Commissioner Christine Altman, joined with the City of Indianapolis and Visit Indy's Tourism Tomorrow to kick off the 12-month initiative. Massachusetts-based Agency Landscape + Planning has been hired to lead development. The company works solely on projects aimed at cultural development and environmentalism.

Now, the plan is continuing to move forward with a series of public meetings, the first of which will be held in Noblesville July 11. Two more meetings will follow in Indianapolis the following day. At the meetings, design team members will present analysis findings, gather feedback and input from community members, and discuss progress of the plan.

"Hamilton County is proud to be part of the plan to re-think how residents and visitors can connect with the White River," said Brenda Myers, president and CEO of Hamilton County Tourism. "We hold the river in high regard as a part of our heritage and look forward to hearing community feedback about the White River Vision Plan's progress."

More specifically, those involved with the plan say it's being developed for both residents and visitors to have a connector between city attractions, like arts and entertainment venues and trails, to housing in a larger effort to educate on the value of having a river corridor in the community.

Over a 12-month planning period, work will include planning and analysis of current conditions of the river and waterfront areas with a focus on connectivity and programming. Leaders said another key factor is destination development, which would include enhancement of existing places, activation of new spaces and identification of areas in need of significant ecological protection or restoration.

A final plan is expected in spring 2019. For more, visit [mywhiteriver.com](http://mywhiteriver.com).

#### ATTEND A MEETING

Meetings discussing the White River Vision Plan will be held at the following times and locations:

- 6 to 8 p.m. July 11 at Noblesville City Hall, 16 S. 10th St., Noblesville
- Noon to 2 p.m. July 12 at Marian University's Paul J. Norman Center, 3200 Cold Spring Rd., Indianapolis. The center is located on the north end of the campus, across from the Allison Mansion.
- 6 to 8 p.m. July 12 at Riverside Park Family Center Auditorium, 2420 E. Riverside Dr., Indianapolis

Link:



My  
Midtown  
News

#### Events

**Coffee with a Cop**  
Tues, July 10, 9-10a.  
Outdoor Youth Exploration  
Academy. (2415 E 39th St)

**Red Line Midtown Office  
Hours**  
Tues, July 10, 3-5p.  
MF CDC (3190 N Meridian)

**Cars & Cows**  
Sat, July 21, 8a-12p  
(noon)  
National (215 E 38th St)

**Kids Ink Author Christina  
Jude Event**  
Tues, July 26, 6p  
Kids Ink Children's  
Bookstore (5619 N Illinois)

**Midtown Momentum  
Lunchbox**  
Thurs, Aug 2, 11a-1p.  
Deer Zink Pavilion  
at Newfields  
(4000 Michigan Rd)

**Broad Ripple  
Farmers Market**  
Saturdays, 8a-12p (noon)  
Broad Ripple H.S.

#### The Midtown Rundown

As an extremely important and extremely cool region of our city, Midtown Indianapolis has a LOT going on. Here's a quick taste of those happenings:

**NEW BASKETBALL COURTS:** After a fun and exciting ribbon cutting during the June 30th Pack the Parks, the Tarkington Park Pacers and Purdue full court basketball courts are ready for hoopin'!

**WHITE RIVER PLANNING:** Join local stakeholders and government representatives in providing your input about the future use of our most vital local waterway at the White River Vision Plan Community Conversation at Riverside Park Thursday, July 12th from 6-8pm. Indianapolis DMD is hosting at the Riverside Park Family Center Auditorium, 2420 East Riverside Dr.

**RED LINE LOOK-AHEAD:** During Red Line bus rapid transit construction, IndyGo is offering updates to keep folks in the know about construction. Here in midtown, specifically Meridian Street from 30th to 39th, we'll next see roadway and sidewalk improvements Monday, July 2, through Friday, July 20. Click [here](#) to see construction progress and get updates. Of note are tomorrow's midtown office hours: Tuesday, July 10th from 3:00PM - 5:00PM, Mapleton Fall Creek Development Corporation 3190 N. Meridian St.



Media Outlet: Hamilton County Reporter

Date: 7/10/2018

Link: <https://readthereporter.com/hamilton-county-indianapolis-partner-on-white-river-vision-plan/>



Reach/Circulation: 10,000

## Hamilton County, Indianapolis partner on White River Vision Plan

POSTED BY: THE REPORTER

The City of Indianapolis and Hamilton County will hold the first round of public meetings July 11 and 12 for the White River Vision Plan, a comprehensive and coordinated regional, community-driven plan to enhance 58 miles of the largest river in Central Indiana. Leaders from throughout the Central Indiana region will be joined by design team members to present analysis findings, gather feedback and input from community members, and discuss progress of the plan. Meetings will be held at the following times and locations:

- 6 to 8 p.m. Wednesday, July 11 at Noblesville City Hall, 16 S. 10th St.
- Noon to 2 p.m. on Thursday, July 12 at Marian University's Paul J. Norman Center. The Center is located on the north end of the campus across from Allison Mansion, 3200 Cold Spring Road, Indianapolis
- 6 to 8 p.m. on Thursday, July 12 at Riverside Park Family Center Auditorium, 2420 E. Riverside Drive, Indianapolis

The White River Vision Plan is being developed to promote access to the river for residents and visitors. The plan will explore ways to connect the city to attractions, arts and entertainment venues, hiking and biking trails and neighborhoods. It will also propose educational and thematic recreational water experiences and take into account environmental value and ecological quality of the river corridor, including its water quality and natural habitats.



Community involvement is central to the development of the White River Master Plan," said Emily Lack, Director of the Department of Metropolitan Development for the City of Indianapolis. "As aexus to connect Central Indiana like never before, the plan will incorporate community ideas, redback, and concerns to ensure that the transformation of the White River becomes a genuine community-wide destination for all."

In addition to public meetings, the project team will also hold focus groups, community surveys and ngaging events in Indianapolis and Hamilton County with residents, institutional landowners, neighborhood and business organizations, tourism industry officials, elected officials, environmental advocacy organizations, neighbors and regulatory agencies.

Hamilton County is proud to be part of the plan to re-think how residents and visitors can connect with the White River," said Brenda Myers, President and CEO of Hamilton County Tourism Inc. "We old the river in high regard as a part of our heritage and look forward to hearing community feedback about the White River Vision Plan's progress."

Following the 12-month planning period, the final plan will be shared with the public and a variety of stakeholder groups and organizations. For more information on the White River Vision Plan, or to sign p as a River Guide, visit [mywhiteriver.com](http://mywhiteriver.com). You can also follow My White River on Facebook, witter, and Instagram.

### About White River Vision Plan

The White River Vision Plan is a joint effort between the City of Indianapolis and Hamilton County ourism, Inc. in partnership with Visit Indy's philanthropic arm, Tourism Tomorrow, Inc., to develop a omprehensive and coordinated regional, community-driven plan to enhance 58 miles of the White iver in Indianapolis and Hamilton County. The goal of the vision plan is to create an accessible, recreational and cultural environment that encourages a unique sense of place for the community.

### About Agency Landscape + Planning

Agency Landscape + Planning is a team of talented landscape architects, planners and urban designers that deliver a full spectrum of design services - from strategic planning to complex landscape implementation. Located in Cambridge, Mass., Agency is a women-owned small business founded in 2018 by partners Gina Ford and Brice Hensold who believe a more resilient and equitable approach to planning and design will lead to more relevant, contextual and vibrant public environments. Visit [agencylp.com](http://agencylp.com) for more information.

Media Outlet: WFYI, online

Date: 7/10/2018

Link: <https://www.wfyi.org/news/articles/public-meetings-for-white-river-improvement-plan-to-begin>

Reach/Circulation: 120,100



### LOCAL NEWS

NEWS • LOCAL NEWS / JULY 10, 2018

## Public Meetings for White River Improvement Plan To Begin

KATE SIMPSON

Public meetings for the White River Vision Plan begin this week.

The plan aims to enhance 58 miles of riverfront in Marion and Hamilton counties. Plan partners Hamilton County Tourism, the City of Indianapolis, and Visit Indy's philanthropic arm Tourism Tomorrow, Inc. have identified four areas for study — connectivity, hydrology and ecology, tourism and economic development, and cultural heritage.

President and CEO of Hamilton County Tourism Brenda Myers, says their community partners identified the river as a possible point of improvement.

"We have so many organizations right now that are focusing on the river that it seemed like the appropriate time to bring everybody together for a broader vision," says Myers.

Myers says, the vision plan also aims to coordinate the improvement plans by individual parks like Riverside and Broad Ripple Parks, and organizations like Friends of the White River.

"What we're hoping to do is to sort of gather everyone together under one comprehensive vision and one comprehensive umbrella to think more broadly about what the river can do for Central Indiana residents and visitors," says Myers.

Public input can be submitted during the upcoming meetings or at [mywhiteriver.com](http://mywhiteriver.com) throughout the six-month review period.

Meetings will take place Wednesday at Noblesville City Hall from 6-8 p.m., Thursday at Marian University from 12-2 p.m., and at Riverside Park from 6-8 p.m.



White River Vision Plan aims to enhance 58 miles of riverfront in Marion and Hamilton counties. (Doug Jaggard/WFYI)



Media Outlet: WISH-TV 8, online

Date: 7/11/2018

Link: <https://www.wishtv.com/news/local-news/meeting-to-discuss-future-of-the-white-river-set-for-wednesday/1295383585>

Reach/Circulation: 1.3 million



Media Outlet: Inside INdiana Business, INSide Edge newsletter

Date: 7/11/2018

Link: <https://bit.ly/2zNgvL9>

Reach/Circulation: 120,000



**Top Stories**

**WATCH: Officials Seek Input on White River Plan**  
 Officials from Indianapolis and Hamilton County will this evening host the first in a series of public meetings to discuss a long-term, strategic plan to enhance the White River for residents and visitors. Emily Mack, director of the Indianapolis Department of Metropolitan Development, says the White River Vision Plan is decades in the making. She contends the city has turned its back on the river over the past century and now is the time to embrace it. [Read More](#)

**IDEAS INTO ACTION**  
 CUSHMAN & WAKEFIELD

**WATCH:** Hamilton County Tourism Inc. Chief Executive Officer Brenda Myers appeared alongside Mack on Inside INdiana Business with Gerry Dick.

**Media Outlet:** Indy Midtown magazine, online  
**Date:** 7/10/2018  
**Link:**  
<https://www.indymidtownmagazine.com/embracing-a-treasure-white-river/>  
**Reach/Circulation:** 37,700



## WHITE RIVER MASTER PLAN

On May 3, Mayor Joe Hogsett joined tourism allies from Marion and Hamilton counties and Sen. Ruckelshaus at the Indianapolis Art Center to announce the selection of Cambridge, MA-based Agency Landscape Planning as the lead firm for a year-long master planning effort for the 58-mile White River corridor from downtown Indianapolis to Noblesville. [PDF]

"We're no longer just thinking big about the White River," he said. "We're acting big." The assembled team of nationally recognized landscape design firms – such as DAVID RUBIN Landscape Collective, and local firm Ratio Architects – would collaborate with the public on crafting a blueprint for the White River's future. "Their task will be to transform the White River from a natural asset to a true community asset for generations to come, creating an ideal destination for all people and enhancing the surrounding area's quality of life," he said.

Hogsett called the master planning effort, "Our legacy. Because we are moving forward as a united front to guide our regional growth, Central Indiana will be defined as a healthy, inclusive, and connected community through the 21<sup>st</sup> century and beyond."

Along with the Nina Mason Pulliam Trust, Visit Hamilton County and the City of Indianapolis, Visit Indy, is helping to fund the master planning effort. Chris Gahl, Senior Vice President of Marketing & Communications said the city's tourism agency sees the White River corridor as being the kind of attraction that would get people to extend their stay. "Research shows that visitors want to interact with water and be on water," he said. "And we have this natural asset but it's not fully being utilized."

Gahl points to the recently completed *Tourism Master Plan* that describes where Indy tourism should be by 2025. "We spent two years asking key stakeholders their thoughts on how could Indy tourism benefit by 2025. Armed with two years of research and feedback from 2,200 people, we emerged with a handful of key priorities that both tourism, philanthropic, government and non-profits thought we should steer in same direction. One of the handful was better activation of White River."

That's why the White River is a top priority for Visit Indy. "Our visitors spent on average 3 days and with better activation of White River year-round we could also increase the length of stay and the share visitors with counties north, south, east and west." Moving the White River from the background to the foreground of the city's efforts to improve local quality-of-life and attract both residents and visitors is not limited to downtown. "We don't want to set boundaries to activation of White River," Gahl said. "We want to inspire a better way to activate the River."

A series of public meetings will be scheduled to solicit public input. Details and updates are available at: [mywhiteriver.com](http://mywhiteriver.com).

## Embracing a Treasure: White River

© July 19, 2019. [Go to featured feature](#). [Go to](#)



1999, 2000, 2001, 2002, 2003, 2004, 2005, 2006, 2007, 2008, 2009, 2010, 2011, 2012, 2013, 2014, 2015, 2016, 2017, 2018, 2019, 2020, 2021, 2022, 2023, 2024, 2025, 2026, 2027, 2028, 2029, 2030, 2031, 2032, 2033, 2034, 2035, 2036, 2037, 2038, 2039, 2040, 2041, 2042, 2043, 2044, 2045, 2046, 2047, 2048, 2049, 2050, 2051, 2052, 2053, 2054, 2055, 2056, 2057, 2058, 2059, 2060, 2061, 2062, 2063, 2064, 2065, 2066, 2067, 2068, 2069, 2070, 2071, 2072, 2073, 2074, 2075, 2076, 2077, 2078, 2079, 2080, 2081, 2082, 2083, 2084, 2085, 2086, 2087, 2088, 2089, 2090, 2091, 2092, 2093, 2094, 2095, 2096, 2097, 2098, 2099, 2100, 2101, 2102, 2103, 2104, 2105, 2106, 2107, 2108, 2109, 2110, 2111, 2112, 2113, 2114, 2115, 2116, 2117, 2118, 2119, 2120, 2121, 2122, 2123, 2124, 2125, 2126, 2127, 2128, 2129, 2130, 2131, 2132, 2133, 2134, 2135, 2136, 2137, 2138, 2139, 2140, 2141, 2142, 2143, 2144, 2145, 2146, 2147, 2148, 2149, 2150, 2151, 2152, 2153, 2154, 2155, 2156, 2157, 2158, 2159, 2160, 2161, 2162, 2163, 2164, 2165, 2166, 2167, 2168, 2169, 2170, 2171, 2172, 2173, 2174, 2175, 2176, 2177, 2178, 2179, 2180, 2181, 2182, 2183, 2184, 2185, 2186, 2187, 2188, 2189, 2190, 2191, 2192, 2193, 2194, 2195, 2196, 2197, 2198, 2199, 2200, 2201, 2202, 2203, 2204, 2205, 2206, 2207, 2208, 2209, 2210, 2211, 2212, 2213, 2214, 2215, 2216, 2217, 2218, 2219, 2220, 2221, 2222, 2223, 2224, 2225, 2226, 2227, 2228, 2229, 2230, 2231, 2232, 2233, 2234, 2235, 2236, 2237, 2238, 2239, 2240, 2241, 2242, 2243, 2244, 2245, 2246, 2247, 2248, 2249, 2250, 2251, 2252, 2253, 2254, 2255, 2256, 2257, 2258, 2259, 2260, 2261, 2262, 2263, 2264, 2265, 2266, 2267, 2268, 2269, 2270, 2271, 2272, 2273, 2274, 2275, 2276, 2277, 2278, 2279, 2280, 2281, 2282, 2283, 2284, 2285, 2286, 2287, 2288, 2289, 2290, 2291, 2292, 2293, 2294, 2295, 2296, 2297, 2298, 2299, 2300, 2301, 2302, 2303, 2304, 2305, 2306, 2307, 2308, 2309, 2310, 2311, 2312, 2313, 2314, 2315, 2316, 2317, 2318, 2319, 2320, 2321, 2322, 2323, 2324, 2325, 2326, 2327, 2328, 2329, 2330, 2331, 2332, 2333, 2334, 2335, 2336, 2337, 2338, 2339, 2340, 2341, 2342, 2343, 2344, 2345, 2346, 2347, 2348, 2349, 2350, 2351, 2352, 2353, 2354, 2355, 2356, 2357, 2358, 2359, 2360, 2361, 2362, 2363, 2364, 2365, 2366, 2367, 2368, 2369, 2370, 2371, 2372, 2373, 2374, 2375, 2376, 2377, 2378, 2379, 2380, 2381, 2382, 2383, 2384, 2385, 2386, 2387, 2388, 2389, 2390, 2391, 2392, 2393, 2394, 2395, 2396, 2397, 2398, 2399, 2400, 2401, 2402, 2403, 2404, 2405, 2406, 2407, 2408, 2409, 2410, 2411, 2412, 2413, 2414, 2415, 2416, 2417, 2418, 2419, 2420, 2421, 2422, 2423, 2424, 2425, 2426, 2427, 2428, 2429, 2430, 2431, 2432, 2433, 2434, 2435, 2436, 2437, 2438, 2439, 2440, 2441, 2442, 2443, 2444, 2445, 2446, 2447, 2448, 2449, 2450, 2451, 2452, 2453, 2454, 2455, 2456, 2457, 2458, 2459, 2460, 2461, 2462, 2463, 2464, 2465, 2466, 2467, 2468, 2469, 2470, 2471, 2472, 2473, 2474, 2475, 2476, 2477, 2478, 2479, 2480, 2481, 2482, 2483, 2484, 2485, 2486, 2487, 2488, 2489, 2490, 2491, 2492, 2493, 2494, 2495, 2496, 2497, 2498, 2499, 2500, 2501, 2502, 2503, 2504, 2505, 2506, 2507, 2508, 2509, 2510, 2511, 2512, 2513, 2514, 2515, 2516, 2517, 2518, 2519, 2520, 2521, 2522, 2523, 2524, 2525, 2526, 2527, 2528, 2529, 2530, 2531, 2532, 2533, 2534, 2535, 2536, 2537, 2538, 2539, 2540, 2541, 2542, 2543, 2544, 2545, 2546, 2547, 2548, 2549, 2550, 2551, 2552, 2553, 2554, 2555, 2556, 2557, 2558, 2559, 2560, 2561, 2562, 2563, 2564, 2565, 2566, 2567, 2568, 2569, 2570, 2571, 2572, 2573, 2574, 2575, 2576, 2577, 2578, 2579, 2580, 2581, 2582, 2583, 2584, 2585, 2586, 2587, 2588, 2589, 2590, 2591, 2592, 2593, 2594, 2595, 2596, 2597, 2598, 2599, 2600, 2601, 2602, 2603, 2604, 2605, 2606, 2607, 2608, 2609, 2610, 2611, 2612, 2613, 2614, 2615, 2616, 2617, 2618, 2619, 2620, 2621, 2622, 2623, 2624, 2625, 2626, 2627, 2628, 2629, 2630, 2631, 2632, 2633, 2634, 2635, 2636, 2637, 2638, 2639, 2640, 2641, 2642, 2643, 2644, 2645, 2646, 2647, 2648, 2649, 2650, 2651, 2652, 2653, 2654, 2655, 2656, 2657, 2658, 2659, 2660, 2661, 2662, 2663, 2664, 2665, 2666, 2667, 2668, 2669, 2670, 2671, 2672, 2673, 2674, 2675, 2676, 2677, 2678, 2679, 2680, 26

**Media Outlet:** Indy Midtown magazine, print  
**Date:** June/July 2018 issue  
**Link:** N/A  
**Reach/Circulation:** 37,700



**T**he Wino River watershed in Central Indiana's defacing geographic features. Since the founding of Indianapolis, the river has joyfully served as a source of drinking water, recreation, wildlife habitat and greenery. Yet the community has also taken it for granted, and this inattention has led to decades of neglect, degradation and pollution.

A growing number of community service organizations, neighborhood groups, environmentalists, river advocates, and business leaders are striving to change the city's relationship to the river. They recognize that the community needs to shift its attention and embrace the natural asset in our midst. A series of initiatives have been started to achieve this goal.

## PARTNERS FOR WHITE RIVER

**PARTNER FOR WHITE RIVER**  
The Sierra Mexican Proliferation Charitable Trust is fostering a stewardship ethic by committing \$1.5 million to Partners for White River, a group of Central Institute nonprofit organizations participating in a three-year initiative to protect and restore the northern headwaters of the river in Mexico and the United States.

David A. Hillman, a Pollution Trust program director, said the initiative begins in 2017 with three objectives. "We want to make the water cleaner, make the watershed more accessible, and help people understand and appreciate the importance and value of the White River watershed," he said.

Hillman said the grant emerged out of a recent strategic planning process for the United Nations that was established in 1997 upon the death of His Holiness. "You have 30 years left and want to be as impactful as possible," he said. As a result of the strategic plan, the trustees decided to increase environmental funding and selected a diverse group of nonprofits for the partnership: Central Indiana Land Trust, DePue Farm, Inc., Friends of the White River, Friends of Evansville Canal, Indiana Department of Natural Resources, Indiana Wildlife Endowment, Indiana Wildlife Action Group, Indiana Department of Fishery (IDFW), Riverways Inc. (a Watershed RCM), The Nature Conservancy, White River Alliance, and Benefield.

"Water quality is an important theme for the partners. 'If you're going to encourage people to access the river, it's going to have to be clean,' Hoffman said. "We can't overlook the \$2 billion Citizens Energy will invest in the deep sand tunnel project to address the continued sewer overflow problem that we have. That will go a long way to improving water quality."

Another element is collaboration. "We're all trying to do this together, coming at it from all different directions and working in tandem with state agencies and other government agencies and local communities," Hiltman said. David Farrell agrees. "The Pellman Trust gift was an important marker. It was something that enabled organizations to have the breathing room to be able to discuss together," he said. "That was a remarkable gift."

Forsell wears two hats in the partnership as executive director of KTR and as volunteer co-chair of RCW. KTR brings ecological and community value by undertaking White River watershed habitat restoration and creating water-publi landscapes. RCW's contribution will be to monitor growth, define metrics, and keep track of project effectiveness. "Metrics are crucial and keep us honest and help us understand the impact we're having," Forsell said. "That's crucial for RCW and new money brought by Partners for White River. We understand the goals we aim for and keep ourselves accountable."

Kevin Madia, executive director of the Friends of White River, Inc. (FWRI), said the diverse group of persons assembled by the Trust is meaningful for the river as a whole. "These groups could have been competing for a set amount of money but with the Trust's approach, collaboration is a key element. It shows a lot of leadership by the Polluter Trust."

—continued from page 12

downstream, HEC is happy to support the revitalization of the entire corridor. "We've got to return to the river, but we've got to make sure it's in a careful and sustainable way," Kharbando said. "It's not wise to put commercial and residential properties in the 100-year floodplain."

All agree there are multiple community benefits from a renewed engagement with the White River. Earlier this year, the Trust's David Hillman attended a watershed conference in Nevada and came away intrigued. "There were attendees from all over the country discussing proven models of what happens when rivers and watersheds are improved," he said. "There are lots and lots of benefits: an economic development component, a wellness component, quality of life components. You list several of these where you improve watersheds."

## WHITE RIVER CAUCUS

In January, state Sen. John Buckelhaus sent a letter to his legislative colleagues in central Indiana, extolling the virtues of the White River and asking them to explore opportunities to enhance and transform the waterway. "The White River is one of Indiana's most underutilized assets," Buckelhaus said. "The calling on my fellow lawmakers to be bold and join me in shaping the future of the White River and turning it into one of Indiana's greatest resources."

March, the White River Concern held its inaugural media event at the Statehouse and announced support for the goal of a master planning effort for the 38-mile stretch of the river from downtown Indianapolis to Nashville. Afterwards, Buckelheim took a few minutes to describe his vision. "There is so much change in the membership of the General Assembly, we're going to have basically new leadership in the state legislature—what someone there's change you have opportunities," he said. "People are more important at the environment today, emphasis of quality of place and aesthetics," he said, adding, "People want some kind of a natural balance to their lives."

is a failure to understand the role of the religious community. He believes that the state's chief executive must be "secular." The difference, he says, is that the word "secular" is used by absolutists to mean "godless." Part of the problem is that the role of religious life in society is a financial burden alone. A lot of times people come to the General Assembly and say OK, we've got this great idea, you and I. This is different because we have a lot of stakeholders involved.

and tribal leaders who joined the White River Caucus at its inaugural meeting while the City of Indianapolis Department of Metropolitan Development, the Central Indiana Community Foundation, the Indy Foundation, Hamilton County, and the Nine Muses Public Charitable Trust.

Then you've got local funding, which you put the other way step up," he said. "You ride the water way, clean it, and add connectivity with trails, that's going to attract the business." But Bickel also speaks to presenters that this is not always the going to be true. "I've walked all day and down the corridor, going to be to be to be trails... making connections, or maybe just the river," he said. "It's not the same leveling thing."

It is an all-hands-on-deck approach" to flooding, he said. "Federal, state, local, philanthropic, private dollars—everybody is going to be in on this."



## WHITE RIVER MASTER PLAN

On May 3, Mayor Joe Hogsett and Sen. Raskin joined tourism officials from Marion and Hamilton counties at the Indianapolis Art Center to announce the selection of Cambridge, Massachusetts-based Agency Landscape + Planning, the lead firm for a yearlong master planning effort for the White River corridor.

"We're no longer just thinking big about the White River," Hargrett said. "We're acting big. The assembled team of nationally recognized firms—and at Philadelphia-based DAVID RUBEN Land Collective, and local firm Kate Archibald—will collaborate with the public on creating a blueprint for the White River's future in Central Indiana. Their task will be to transform the White River from a natural asset to a true community asset for generations to come, creating an ideal destination for all people and enhancing the surrounding quality of life," Hargrett said.

He called the master planning effort "our legacy, because we are passing down to a united front to guide our regional growth. Central Indiana will be defined by a healthy, inclusive, and connected community through the 21st century, and beyond."

Along with the New Haven Public Charitable Trust, the Hamilton County and the City of Indianapolis, Visit Indy is helping to fund the master planning effort. Chris Gaid, senior vice president of marketing and communications, said the City's tourism agency sees the White River corridor as being the kind of attraction that would get people to extend their stay. "Tourism knows that visitors want to interact with water and be on water," he said. "And we have this natural asset but it's not being fully utilized."

and points to Visit Indy's recently completed Tourism Master Plan that outlines where local tourism should be by 2025. One priority is better protection of White River. "We spent two years asking key stakeholders their thoughts on how Indy tourism could benefit by 2025," he said. "Armed with 20 years of research and feedback from 2,200 people, we emerged with a handful of key priorities that tourism, philanthropic, government, and nonprofit organizations all thought we should steer in the same direction."

Why the White River is a top priority for Visit Indy. "Our visitors spend average three days," Galt said. "With better activation of White River around we could also increase the length of stay and share visitors with states north, south, east, and west." Efforts to move the White River from background to the foreground of the City's efforts to improve local quality of life and attract residents and visitors are not limited to downtown. "We want to set boundaries to activation of White River," Galt said. "We want to inspire a better way to activate the river."

For Furell, expressing amazement at all of the river projects in progress around the country is "a little bit of a stretch." "I've been in the river business in 2011 to talk about the river," he says. "I've brought folks from all around the country to talk about Doublet." But he agrees that it's not only to remember the river again. "That challenge had local communities to establish themselves to Our Watersheds. While acknowledging the importance of the river, it's also to Richard Legler's legacy as mayor and planning official. When River State at all of that time, Furell said, "I think it's been a whole lot more people considered the river in a social, collaborative way. It's trying to remember a time when nature, the river, and a natural world has been from cities—whether you're in a city or not." The White River is being considered more information at [MyWhiteRiver.com](http://MyWhiteRiver.com).



Media Outlet: FOX 59, online

Date: 7/11/2018

Link: <https://fox59.com/2018/07/11/first-public-meeting-wednesday-to-gather-public-input-ideas-for-white-river-vision/>

Reach/Circulation: 2.5 million



HAMILTON COUNTY, Ind. -- An idea to revamp the White River could turn it into one of the largest accessible waterways in the nation.

Leaders in Hamilton and Marion Counties are gathering input from members of the public on what they want to see in their neighborhoods.

"We're beginning to see ourselves as a city that is way more than the past. It is the opportunity to engage the river," said Matt Carter, VP of Destination Development for Visit Indy.

As far as how much it will all cost or who will

"I think there are already mechanisms in place that would enable a development of any kind to be able to exist. You're going to certainly have the social sector, the philanthropic, the public sector and the private sector funding," Carter said.

The public meeting schedule is:

- Wednesday, July 11 from 6 - 8 p.m. at Noblesville City Hall
- Thursday, July 12 from 12 - 2 p.m. at Marion University Paul J. Norman Center
- Thursday, July 12 from 6 - 8 p.m. at Riverside Park Family Center auditorium

For more on the project and how you can provide your input, [click here](#).

## FOX 59 NEWS First public meeting Wednesday to gather public input, ideas for White River vision

UPDATED: JULY 11, 2018, 8:00 AM | [VIEW COMMENTS](#) | [UPDATED: JULY 11, 2018, 8:00 AM](#)

The 58 miles of water stretch from Indianapolis to Noblesville. The White River could have once been considered forgotten about, but now it's getting major attention that could turn into a facelift.

"The historical significance of the river and our ability to turn our backs on that as an industrial corridor-- we now have an unprecedented opportunity as a new frontier for us to create an asset the public will enjoy," Carter said.

Representatives from Hamilton and Marion Counties are meeting with the public to talk about what they want to see in their neighborhoods.

"Everything's been floated from greenways connectivity, how could you walk the White River from one end of the river to the other or bike it, from zip lines to other public access modes," said Brenda Myers, President and CEO of Hamilton County Tourism. "How can we provide opportunities for people to live on the river? How can we protect the river and make sure it stays ecologically sound?"

The project, being called the "My White River Vision Plan," is in the discovery phase. Leaders are taking input from the public and doing studies before a formal plan is submitted.

"I think that's a key part of the study is making sure we're sensitive to the neighbors that have chosen to live near and on the white river, but also making sure when we do provide opportunities that we don't gentrify, or change an area so much that it loses its foot the bill, leaders said it's too early to tell.

Media Outlet: CBS 4, online

Date: 7/11/2018

Link: <https://cbs4indy.com/2018/07/11/officials-to-gather-ideas-from-public-wednesday-on-plan-to-improve-white-river/>



HAMILTON COUNTY, Ind. -- An idea to revamp the White River could turn it into one of the largest accessible waterways in the nation.

Leaders in Hamilton and Marion Counties are gathering input from members of the public on what they want to see in their neighborhoods.

"We're beginning to see ourselves as a city that is way more than the past. It is the opportunity to engage the river," said Matt Carter, VP of Destination Development for Visit Indy.

As far as how much it will all cost or who will

"I think there are already mechanisms in place that would enable a development of any kind to be able to exist. You're going to certainly have the social sector, the philanthropic, the public sector and the private sector funding," Carter said.

The public meeting schedule is:

- Wednesday, July 11 from 6 - 8 p.m. at Noblesville City Hall
- Thursday, July 12 from 12 - 2 p.m. at Marion University Paul J. Norman Center
- Thursday, July 12 from 6 - 8 p.m. at Riverside Park Family Center auditorium

For more on the project and how you can provide your input, [click here](#).

## CBS 4 NEWS Officials to gather ideas from public Wednesday on plan to improve White River

UPDATED: JULY 11, 2018, 8:00 AM | [VIEW COMMENTS](#) | [UPDATED: JULY 11, 2018, 8:00 AM](#)

Reach/Circulation: 300,000

The 58 miles of water stretch from Indianapolis to Noblesville. The White River could have once been considered forgotten about, but now it's getting major attention that could turn into a facelift.

"The historical significance of the river and our ability to turn our backs on that as an industrial corridor-- we now have an unprecedented opportunity as a new frontier for us to create an asset the public will enjoy," Carter said.

Representatives from Hamilton and Marion Counties are meeting with the public to talk about what they want to see in their neighborhoods.

"Everything's been floated from greenways connectivity, how could you walk the White River from one end of the river to the other or bike it, from zip lines to other public access modes," said Brenda Myers, President and CEO of Hamilton County Tourism. "How can we provide opportunities for people to live on the river? How can we protect the river and make sure it stays ecologically sound?"

The project, being called the "My White River Vision Plan," is in the discovery phase. Leaders are taking input from the public and doing studies before a formal plan is submitted.

"I think that's a key part of the study is making sure we're sensitive to the neighbors that have chosen to live near and on the white river, but also making sure when we do provide As far as how much it will all cost or who will foot the bill, leaders said it's too early to tell.

"I think there are already mechanisms in place that would enable a development of any kind to be able to exist. You're going to certainly have the social sector, the philanthropic, the public sector and the private sector funding," Carter said.

The public meeting schedule is:

- Wednesday, July 11 from 6 - 8 p.m. at Noblesville City Hall
- Thursday, July 12 from 12 - 2 p.m. at Marion University Paul J. Norman Center
- Thursday, July 12 from 6 - 8 p.m. at Riverside Park Family Center auditorium

For more on the project and how you can provide your input, [click here](#).

Media Outlet: WISH-TV 8, online

Date: 7/11/2018

Link: <https://www.wishtv.com/news/local-news/meeting-to-discuss-future-of-the-white-river-set-for-wednesday/1295383585>

Reach/Circulation: 1.3 million



## Local News Meeting to discuss future of the White River set for Wednesday

By: Staff Reports

Posted: Jul 11, 2018 06:45 AM EDT  
Updated: Jul 11, 2018 06:10 AM EDT



INDIANAPOLIS (WISH) - A meeting is scheduled to take place Wednesday evening where the topic of discussion will be the future of the White River.

Members of the public will meet to talk about the White River Vision Plan, which is a community driven process and partnership between Hamilton and Marion counties.

Wednesday's meeting is the first of two public meetings scheduled.

Media Outlet: WTHR 13, online

Date: 7/11/2018

Link: <https://www.wthr.com/article/white-river-master-plan-meeting-be-held-tonight>

Reach/Circulation: 3 million



## White River master plan meeting to be held tonight



WTHR.COM STAFF

PUBLISHED: JUL 12TH, 2018 - 6:05AM (EST) | UPDATED: JUL 12TH, 2018 - 7:05AM (EST)



INDIANAPOLIS, Ind. (WTHR) — Tonight is the first meeting on the Master Plan for the White River.

The plan is a joint project between Marion and Hamilton counties. The goal is to turn the river into a destination for visitors to central Indiana.

You can let organizers know what you think tonight at Noblesville City Hall. The meeting runs



Media Outlet: Inside INdiana Business, online

Date: 7/9/2018

Link: <http://www.insideindianabusiness.com/clip/14471902/inside-the-white-river-vision-plan>

Reach/Circulation: 124,000



Media Outlet: FOX59 "News at 6"

Date(s): 5/3/2018

Link: not available after 30 days

Audience: 41,135

Ad value: \$960.96



Media Outlet: WTHR "Eyewitness News at 5:30"

Date(s): 5/3/18

Link: not available after 30 days

Audience: 90,262

Ad value: \$1,661.96



Media Outlet: FOX 59

Date/Time: 6 a.m. news 7/12/2018

Link: <http://my.tvey.es/i3A7M>

Audience: 37,000



Media Outlet: CBS4 Indy

Date/Time: 5 a.m. news 7/12/2018

Link: <http://my.tvey.es/n6C7R>

Audience: 78,038

Ad value: \$340.96



**Media Outlet:** FOX59 "News at 6"  
**Date(s):** 5/3/2018  
**Link:** not available after 30 days  
**Audience:** 41,135  
**Ad value:** \$1,921.92



**Media Outlet:** FOX59 "Live at 5"  
**Date(s):** 5/3/2018  
**Link:** not available after 30 days  
**Audience:** 40,484  
**Ad value:** \$984.08



**Media Outlet:** WRTV-6 "News at Noon"  
**Date(s):** 5/3/2018  
**Link:** not available after 30 days  
**Audience:** 32,540



**Media Outlet:** CBS4 "Midday News"  
**Date(s):** 5/3/2018  
**Link:** not available after 30 days  
**Audience:** 12,114



**Media Outlet:** WISH CW 8  
**Date/Time:** 5 a.m. news 7/12/2018  
**Link:** <http://my.tvey.es/p5JDt>  
**Audience:** 11,800  
**Ad value:** \$230.43



**Media Outlet:** Inside Indiana Business  
**Date/Time:**  
**Link:** <http://my.tvey.es/w8KRe>  
**Audience:** 4,324,809  
**Ad value:** N/A



**Media Outlet:** WTHR NBC 13

**Date/Time:**

**Link:** <http://my.tvey.es/j4A2G>

**Audience:** 56,481

**Ad value:** \$4,087.52

**Media Outlet:** FOX59 "NewsPoint at 11"

**Date(s):** 5/2/2018

**Link:** not available after 30 days

**Audience:** 41,659

**Ad value:** \$201.35

**Media Outlet:** WISH CW 8

**Date/Time:** 4 a.m. news 7/12/2018

**Link:** <http://my.tvey.es/Zz93K>

**Audience:** 11,800

**Ad value:** \$230.43

**Media Outlet:** FOX 59

**Date/Time:** 10 p.m. news 7/11/2018

**Link:** <http://my.tvey.es/q4MNY>

**Audience:** 52,336

**Ad value:** \$1,408.70

**Media Outlet:** WTVW ABC Evansville

Inside INdiana Business

**Date/Time:** 7 p.m. news 7/8/2018

**Link:** <http://my.tvey.es/d7TRm>

**Audience:** 1,693

**Ad value:** \$62.60

**Media Outlet:** WTIU PBS Bloomington

Inside INdiana Business

**Date/Time:** 7 p.m. news 7/7/2018

**Link:** <http://my.tvey.es/d7TRm>

**Audience:** 394,412

**Ad value:** \$95.98

**Media Outlet:** WFYI PBS Indianapolis

Inside INdiana Business

**Date/Time:** 5 p.m. news 7/7/2018

**Link:** <http://my.tvey.es/d7TRm>

**Audience:** 2,262

**Ad value:** \$95.88

**Additional air time:**

**Media Outlet:** FOX59 "Morning News at 9" Live segment

**Date(s):** 5/3/2018

**Link:** not available after 30 days

**Audience:** 55,838

**Ad value:** \$581.28

**Media Outlet:** FOX59 "Morning News at 6"

**Date(s):** 5/3/2018

**Link:** not available after 30 days

**Audience:** 36,820

**Ad value:** \$276.45

**Media Outlet:** FOX59 "Morning News at 4"

**Date(s):** 5/3/2018

**Link:** not available after 30 days

**Audience:** 26,787

**Ad value:** \$250.35

**Media Outlet:** FOX 59

**Date/Time:** 6 a.m. news 6/12/2018

**Link:** <http://my.tvey.es/w8KRe>

**Audience:** 36,820

**Ad value:** \$74.99

**Media Outlet:** FOX 59

**Date/Time:** 4 a.m. news 6/12/2018

**Link:** <http://my.tvey.es/k8QSD>

**Audience:** 27,000

**Ad value:** \$436.96

**Media Outlet:** WTHR NBC 13 Inside INdiana Business

**Date/Time:** 11 a.m. news 7/8/2018

**Link:** <http://my.tvey.es/d7R2I>

**Audience:** 26,037

**Ad value:** \$2,057.20

**Media Outlet:** WPTA - ABC Inside INdiana Business

**Date/Time:** 11 a.m. news 7/8/2018

**Link:** <http://my.tvey.es/j9YQe>

**Audience:** 1,356

**Ad value:** \$88.20

**Media Outlet:** WFYI PBS Indianapolis

Inside INdiana Business

**Date/Time:** 5 p.m. news 7/8/2018

**Link:** <http://my.tvey.es/d7TRm>

**Audience:** 711,505

**Ad value:** \$278.96

## Phase Two Print Media and Broadcast Press Coverage

Media Outlet: [www.thetimes24-7.com](http://www.thetimes24-7.com)

Date: 10/4/2018

Link:

<https://thetimes24-7.com/Content/Default/Local-News/Article/Fall-break-fun-if-you-stay-in-town/-3/592/60203>

Reach/Circulation: 31,500

Ad Value: N/A



Media Outlet: [www.readthereporter.com](http://www.readthereporter.com)

Date: 10/6/2018

Link: <https://readthereporter.com/white-river-vision-plan-enters-idea-development-phase/>

Reach/Circulation: 5,099

Ad Value: \$48



## White River Vision Plan enters idea development phase

POSTED BY: THE REPORTER

The next phase of community meetings to collect feedback from residents for The White River Vision Plan kicks off Oct. 23.

The White River Vision Plan is a community-driven effort led by the City of Indianapolis, Visit Indy and Hamilton County Tourism, Inc. to enhance 58 miles of the White River in Indianapolis and Hamilton County. Community members also can provide thoughts and ideas directly using a survey posted on [mywhiteriver.com](http://mywhiteriver.com).

Public meetings during the second "Envision" phase of the White River Vision Plan will involve discussions and ideation around the community-led vision for the plan. Participants will help prioritize potential focus areas for further study, including destinations, recreational opportunities and accessibility opportunities. Programming, market research and unique riverfront events and features all will be considered. New destinations and recreational assets will focus on areas with ecological, historical, cultural, significance and important neighborhood adjacencies.

"The second phase of the White River Vision Plan is very exciting because it gives the community a moment to think really big," said Emily Mack, director of the Department of Metropolitan Development for the City of Indianapolis. "Because access to the river is practically non-existent in a large part of the study area, how we transport ourselves by foot, car, or bicycle will be one of the largest points of discussion during this time."



Media Outlet: [www.urbanindy.com](http://www.urbanindy.com)

Date: 10/4/2018

Link: <http://www.urbanindy.com/2018/10/04/dmd-open-house/>

Reach/Circulation: 10,000

Ad Value: N/A



## DMD Open House

Posted by Kevin Kastner in Neighborhoods on Oct 4th, 2018

Indianapolis Department of Metropolitan Development has a major public outreach event scheduled this Friday. I'm planning on attending. Here are the details:

**October 5, 2018 6PM-9PM**

**Exhibition on City Planning (Harrison Center, 1505 N Delaware St)**

And here is the promotional blurb:

Enjoy an evening of art, cast your vote for your favorite team in the Thriving Neighborhood Challenge, and let your voice be heard on FOUR major city plans: the [Marion County Land Use Plan](#), [Thrive Indianapolis](#), the [White River Vision Plan](#), and [IndyMoves!](#) IndyGo will also be on hand with information on the rapid transit system plans. This event is in partnership with the Harrison Center's [Historicity First Friday](#) event

Be sure to check out [Indy Moves public comments forum](#), as well as the [Thrive Indianapolis engagement portal](#), and make some suggestions while it is available.

Social Media



Media Outlet: [www.nuvo.net](http://www.nuvo.net)

Date: 10/4/2018

Link: [https://www.nuvo.net/arts/october-first-friday-scary-quantities-of-art-in-indy/article\\_45740446-c6aa-11e8-9f3f-6316c863fdfa.html](https://www.nuvo.net/arts/october-first-friday-scary-quantities-of-art-in-indy/article_45740446-c6aa-11e8-9f3f-6316c863fdfa.html)

Reach/Circulation: 79,200

Ad Value: \$229



## October First Friday: Scary Quantities of Art in Indy

Photo Credit: Michael J. Rappaport/IndyStar.com

October First Friday map

Hailey Ward

Various assorted goblins, ghouls, and Freddy Kruegers are getting ready for you in haunted houses throughout the city, but that's not the dominant theme of the exhibitions I'm finding around town for this coming First Friday, Oct. 5.

Instead, we have a smörgåsbord of themes, as it were.



At [the Harrison Center](#), the theme is all about city planning, as befits an organization getting ready to spearhead this year's PreEnact on Saturday, Oct. 6. You can learn about four major plans for the city of Indianapolis: Plan 2020's Marion County Land Use Plan, Thrive Indianapolis, the White River Vision Plan, and Indy Move—and do it with a glass of wine in your hand, if you like.





### White River Vision Plan Enters Second Phase

Posted: Oct 04, 2018 5:52 PM EDT  
Updated: Oct 05, 2018 10:03 AM EDT

By Alex Brown, Multimedia Journalist **CONNECT**



INDIANAPOLIS - Officials in Marion and Hamilton counties will later this month host another round of public meetings to discuss the White River Vision Plan. The effort, a collaboration among the city of Indianapolis, Visit Indy and Hamilton County Tourism Inc., has moved into its second phase, which will focus on development issues such as destinations, recreational opportunities and accessibility opportunities.

The White River Vision Plan aims to enhance nearly 60 miles of the White River. Organizers say the new designations and recreational assets will have a focus on areas with ecological, historical, cultural, significance and important neighborhood adjacencies.

"The second phase of the White River Vision Plan is very exciting because it gives the community a moment to think really big," said Emily Mack, director of the Indianapolis Department of Metropolitan Development. "Because access to the river is practically non-existent in a large part of the study area, how we transport ourselves by foot, car, or bicycle will be one of the largest points of discussion during this time."

The three public meetings will take place at the following dates and locations:

**Tuesday, October 23: 6-8 p.m.**

Founders Park/Wilfong Pavilion  
11675 Hazel Dell Pkwy, Carmel

**Wednesday, October 24: 12-1:30 p.m.**

Rhodius Park  
1720 W Wilkins St., Indianapolis

**Wednesday, October 24: 6-7:30 p.m.**

ROWPort: Edison School of the Arts  
777 S. White River Pkwy, Indianapolis

Those who cannot attend any of the meetings can still submit comments and ideas through a survey on the project's [website](#).

Media Outlet:


[www.mymail.constantcontact.com](http://www.mymail.constantcontact.com)

Date: 10/12/2018

Link: <https://mymail.constantcontact.com/teMPO.html?soid=1103122021716&aid=wdk0W2nn-YM>

Reach/Circulation: N/A

Ad Value: N/A




KEEPING PACE WITH OUR TRANSPORTATION NEEDS

From the Indianapolis Metropolitan Planning Organization | October 12, 2018

---

## White River Vision Plan

The White River Master Plan is a partnership to develop a comprehensive and coordinated regional, community-driven plan to enhance 58 miles of the White River in Marion and Hamilton counties. There are three public meetings in October. [Learn more.](#)



HAMILTON CO. • INDIANAPOLIS

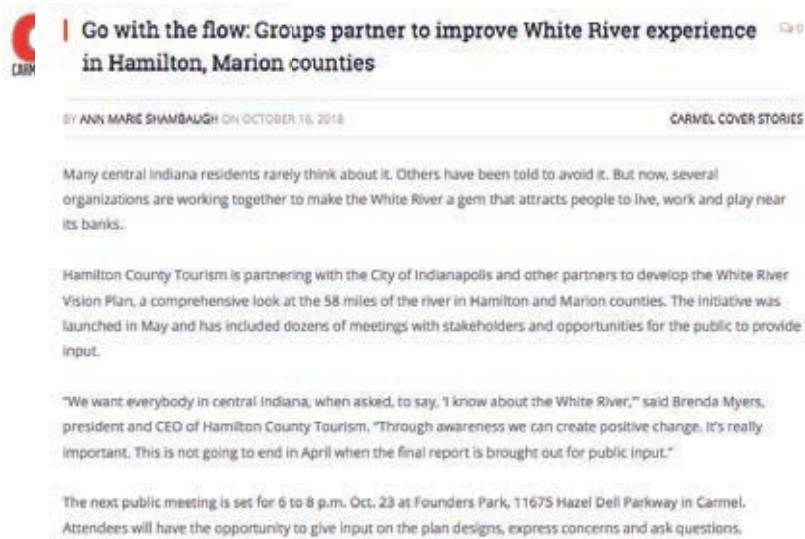
Media Outlet: [www.youarecurrent.com](http://www.youarecurrent.com)

Date: 10/16/2018

Link: <http://youarecurrent.com/2018/10/16/go-with-the-flow-groups-partner-to-improve-white-river-experience-in-hamilton-marion-counties/>

Reach/Circulation: 34,500

Ad Value: N/A



Media Outlet: [www.fisherssentinel.com](http://www.fisherssentinel.com)

Date: 10/16/2018

Link: <http://fisherssentinel.com/2018/10/16/white-river-vision-plan-moves-forward-with-planning/>

Reach/Circulation: 10,000

Ad Value: N/A



Media Outlet: Indianapolis Business Journal

Date: 10/17/2018

Link: <https://www.ibj.com/articles/70920-white-river-revitalization-group-plans-series-of-public-meetings>

Reach/Circulation: 248,700

Ad Value: \$751



## White River revitalization group plans series of public meetings

October 17, 2018 | Samm Quinn

KEYWORDS ARTS & ENTERTAINMENT, ETC. / ENERGY & ENVIRONMENT / TOURISM & HOSPITALITY / ENVIRONMENT / WATER QUALITY

RECEIVE IBJ NEWS IN YOUR INBOX  
 COMMENTS PRINT f t in [email icon] [plus icon] Sign up for FREE

A plan to revitalize 58 miles of the White River from Indianapolis to Hamilton County has entered its second phase.

Three public meetings are scheduled next week to give residents a chance to offer ideas to county and city officials for what they'd like to see along the White River.

Earlier this year, Visit Indy, the Indianapolis Department of Metropolitan Development and Visit Hamilton County kicked off an effort to create a master plan to enhance activity along the river. The White River Vision Plan calls for learning more about the river's condition, what it offers to the communities it runs through and what residents would like it to offer in the future.

Planners envision more restaurants, retail and recreational opportunities for the river's 58-mile stretch through Marion and Hamilton counties. And officials hope to couple such amenities with efforts to protect and preserve the waterway.

The long-term goal of the project is to develop a comprehensive and coordinated regional effort to enhance the White River. Leaders of the effort plan to meet with the public throughout the process.

The second phase, called the envision phase, involves discussions and forming ideas around the community-led vision for the plan. Participants will help leaders prioritize potential focus areas for further study, including destinations, recreational opportunities and accessibility opportunities.

Media Outlet: Flipboard (Syndication Business Journal)

Date: 10/17/2018

Link:

<https://flipboard.com/topic/indianapolis/white-river-revitalization-group-plans-series-of-public-meetings/f-a55ed9deb1%2Fibj.com>

Reach/Circulation: N/A

Ad Value: N/A

from the Indianapolis



#INDIANAPOLIS

## White River revitalization group plans series of public meetings

ibj.com - www.ibj.com

Public meetings about the White River Vision Plan are scheduled for next week in Hamilton County and Indianapolis.

Media Outlet: WFYI, Public Radio, online

Date: 10/19/2018

Link: <https://www.wfyi.org/news/articles/public-can-share-ideas-on-how-to-develop-white-river>



NEWS • PUBLIC AFFAIRS / OCTOBER 19, 2018

## Public Can Share Ideas On How To Develop White River

SAYOR BENNETT

It's time for the public to comment on the White River Vision Plan to enhance the 58 miles of the White River in Marion and Hamilton counties.

Community meetings start next week. Brad Beaubien from the Indianapolis Department of Metropolitan Development, says they'll be more than open house formats.



"We'll have a series of timed presentations where you can stop in and learn about where we are at in the process and then we'll have a series of activities where you can start envisioning what you would like to see along the river," Beaubien says.

Participants will help prioritize potential focus areas for further study, including destinations, recreational opportunities and accessibility opportunities. Programming, market research, and unique riverfront events and features all will be considered. New destinations and recreational assets will focus on areas with ecological, historical, cultural, significance and important neighborhood adjacencies.

Baubien says they already collected public feedback.

"We've heard that there are places where people want to leave alone that we want to restore and store their ecological function and kind of preserve them as wild places," Beaubien says. "We've also heard there are places where it's appropriate to have more activity along them."

The 12-month planning period is scheduled for completion in April 2019. The final plan will then be shared with the public and a variety of stakeholder groups and organizations.

Community members also can provide thoughts and ideas directly using a survey posted on [mywhiteriver.com](http://mywhiteriver.com).

There will be three meetings held in Hamilton County and Indianapolis.

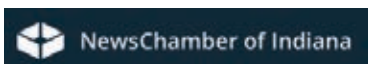
**Media Outlet:** News Chamber (Syndication from The Noblesville Times)

**Date:** 10/19/2018

**Link:** <https://newschamber.com/indiana/nine-county-region/2999545/white-river-vision-plan-enters-idea.html>

**Reach/Circulation:** 11,000

**Ad Value:** N/A



October 19, 2018, 04:08 am

[Previous](#) [Next](#)

## White River Vision Plan enters idea development phase

The next phase of community meetings to collect feedback from residents for The White River Vision Plan, a community-driven effort led by the City of Indianapolis, Visit Indy, and Hamilton County Tourism, Inc. to enhance 58 miles of the White River in Indianapolis and Hamilton...

**Media Outlet:** The Noblesville Times

**Date:** 10/19/2019





## White River Vision Plan enters idea development phase

Friday, October 19, 2018 4:00 AM

The next phase of community meetings to collect feedback from residents for The White River Vision Plan, a community-driven effort led by the City of Indianapolis, Visit Indy, and Hamilton County Tourism, Inc. to enhance 58 miles of the White River in Indianapolis and Hamilton County, kicks off Oct. 23. Community members also can provide thoughts and ideas directly using a survey posted on [mywhiteriver.com](http://mywhiteriver.com).

Public meetings during the second "Envision" phase of the White River Vision Plan will involve discussions and ideation around the community-led vision for the plan. Participants will help prioritize potential focus areas for further study, including destinations, recreational opportunities, and accessibility opportunities. Programming, market research, and unique riverfront events and features all will be considered. New destinations and recreational assets will focus on areas with ecological, historical, cultural, significance and important neighborhood adjacencies.

"The second phase of the White River Vision Plan is very exciting because it gives the community a moment to think really big," said Emily Mack, director of the Department of Metropolitan Development for the City of Indianapolis. "Because access to the river is practically non-existent in a large part of the study area, how we transport ourselves by foot, car, or bicycle will be one of the largest points of discussion during this time."

Attendees may meet with city and county officials and core team members from the consulting team. Those who cannot attend are encouraged to participate in the discussion by completing a survey on the White River Vision Plan website.

There will be three meetings held in Hamilton County and Indianapolis on several upcoming dates. The first meeting will take place from 6 p.m. to 8 p.m. on Tuesday, Oct. 23, at Founders Park in the Wilfong Pavilion located at 11675 Hazel Dell Pkwy., in Carmel. A second meeting is set for Wednesday, Oct. 24, from noon to 1:30 p.m. in Rhodius Park located at 1720 W. Wilkins St., in Indianapolis. A third meeting will take place from 6 p.m. to 7:30 p.m. on Wednesday, Oct. 24, at ROWPort, Edison School for the Arts located at 777 S. White River Pkwy., in Indianapolis.

"We look forward to hearing ideas from Central Indiana residents and visitors about ways to increase accessibility to the river," said Brenda Myers, President/CEO of Hamilton County Tourism, Inc. "Community feedback is vital to creating a plan that will allow the community to live, work and play around the river."

Following the 12-month planning period slated for completion in April 2019, the final plan will be shared with the public and a variety of stakeholder groups and organizations. For more information on the White River Vision Plan, or to take the community survey, visit [mywhiteriver.com](http://mywhiteriver.com). You can also follow My White River on Facebook, Twitter, and Instagram.

Media Outlet: The Associated Press

Date: 10/21/2018

Link: <https://www.apnews.com/214a1a12671b40ab97c7c2ac390b19a6>

Reach/Circulation: 24.9 million



## 3 public meetings set for White River revitalization plan

October 21, 2018

INDIANAPOLIS (AP) — Proponents of a plan to revitalize a 58-mile stretch of the White River in central Indiana are bringing their ideas to the people this week in three public meetings.

The [White River Vision Plan](#) 's supporters envision more restaurants, retail and recreational opportunities along the river's course in Indianapolis and Hamilton County.

The plan that's being moved along by Visit Indy, the Indianapolis Department of Metropolitan Development and Visit Hamilton County would be coupled with efforts to protect and preserve the river.



**Media Outlet:** Northwest Indiana Times

**Date:** 10/21/2018

**Link:**

[https://www.nwitimes.com/news/state-and-regional/indiana/public-meetings-set-for-white-river-revitalization-plan/article\\_5f6a583c-035a-559d-8691-d6dc24cbfaef.html](https://www.nwitimes.com/news/state-and-regional/indiana/public-meetings-set-for-white-river-revitalization-plan/article_5f6a583c-035a-559d-8691-d6dc24cbfaef.html)

**Reach/Circulation:** 2.1 million

**Ad Value:** \$2,726



### 3 public meetings set for White River revitalization plan

INDIANAPOLIS (AP) — Proponents of a plan to revitalize a 58-mile stretch of the White River in central Indiana are bringing their ideas to the people this week in three public meetings.

The White River Vision Plan's supporters envision more restaurants, retail and recreational opportunities along the river's course in Indianapolis and Hamilton County.

The plan that's being moved along by Visit Indy, the Indianapolis Department of Metropolitan Development and Visit Hamilton County would be coupled with efforts to protect and preserve the river.

The Indianapolis Business Journal reports the groups plan a Tuesday evening meeting at Founders Park in Carmel, followed Wednesday by an afternoon gathering at Indianapolis' Rhodius Park and an evening meeting at the city's Edison School of the Arts.

**Media Outlet:** The Houston Chronicle (Syndication from the Associated Press)

**Date:** 10/21/2018

**Link:** <https://www.chron.com/news/article/3-public-meetings-set-for-White-River-13325019.php>

**Reach/Circulation:** 33.4 million

**Ad Value:** \$129,245



### 3 public meetings set for White River revitalization plan

Updated 5:07 pm CDT, Sunday, October 21, 2018



The White River Vision Plan's supporters envision more restaurants, retail and recreational opportunities along the river's course in Indianapolis and Hamilton County.

The plan that's being moved along by Visit Indy, the Indianapolis Department of Metropolitan Development and Visit Hamilton County would be coupled with efforts to protect and preserve the river.

The Indianapolis Business Journal reports the groups plan a

**Media Outlet:** Journal Review (Crawfordsville, Indiana) (Syndication from the Associated Press)

**Date:** 10/21/2018

**Link:** [http://www.journalreview.com/news/state/article\\_3d6b40dc-3cf2-53a9-81ba-2bfb2406c3bd.html](http://www.journalreview.com/news/state/article_3d6b40dc-3cf2-53a9-81ba-2bfb2406c3bd.html)

**Reach/Circulation:** 185,700

**Ad Value:** \$93



## 3 public meetings set for White River revitalization plan

Oct 21, 2018 0

INDIANAPOLIS (AP) — Proponents of a plan to revitalize a 58-mile stretch of the White River in central Indiana are bringing their ideas to the people this week in three public meetings.

The White River Vision Plan 's supporters envision more restaurants, retail and recreational opportunities along the river's course in Indianapolis and Hamilton County.

**Media Outlet:** The Eagle (Bryan, Texas) (Syndicated from Associated Press)

**Date:** 10/21/2018

**Link:** [https://www.theeagle.com/news/nation/public-meetings-set-for-white-river-revitalization-plan/article\\_59865e62-ead0-509f-a3ea-33df8367f45a.html](https://www.theeagle.com/news/nation/public-meetings-set-for-white-river-revitalization-plan/article_59865e62-ead0-509f-a3ea-33df8367f45a.html)

**Reach/Circulation:** 391,200

**Ad Value:** \$712



## 3 public meetings set for White River revitalization plan

INDIANAPOLIS (AP) — Proponents of a plan to revitalize a 58-mile stretch of the White River in central Indiana are bringing their ideas to the people this week in three public meetings.

The White River Vision Plan 's supporters envision more restaurants, retail and recreational opportunities along the river's course in Indianapolis and Hamilton County.

The plan that's being moved along by Visit Indy, the Indianapolis Department of Metropolitan Development and Visit Hamilton County would be coupled with efforts to protect and preserve the river.

The Indianapolis Business Journal reports the groups plan a Tuesday evening meeting at Founders Park in Carmel, followed Wednesday by an afternoon gathering at Indianapolis' Rhodius Park and an evening meeting at the city's Edison School of the Arts.

**Media Outlet:** New Haven Register (New Haven, Connecticut) (Syndicated from Associated Press)

Date: 10/21/2018

Link: <https://www.nhregister.com/news/article/3-public-meetings-set-for-White-River-13325019.php>

Reach/Circulation: 530,000

Ad Value: \$1,222

## NEW HAVEN REGISTER

### 3 public meetings set for White River revitalization plan

Updated 6:07 pm EDT, Sunday, October 21, 2018

The White River Vision Plan 's supporters envision more restaurants, retail and recreational opportunities along the river's course in Indianapolis and Hamilton County.

The plan that's being moved along by Visit Indy, the Indianapolis Department of Metropolitan Development and Visit Hamilton County would be coupled with efforts to protect and preserve the river.

The Indianapolis Business Journal reports the groups plan a

Media Outlet: The Clay Center Dispatch (Clay Center, Kansas) (Syndicated from the Associated Press)

Date: 10/21/2018

Link: [http://www.ccenterdispatch.com/news/state/article\\_10ea45fd-6c3a-5579-831f-d3a9d5336a5b.html](http://www.ccenterdispatch.com/news/state/article_10ea45fd-6c3a-5579-831f-d3a9d5336a5b.html)

Reach/Circulation: 7,603

Ad Value: \$70



### 3 public meetings set for White River revitalization plan

Oct 21, 2018

INDIANAPOLIS (AP) — Proponents of a plan to revitalize a 58-mile stretch of the White River in central Indiana are bringing their ideas to the people this week in three public meetings.

The White River Vision Plan 's supporters envision more restaurants, retail and recreational opportunities along the river's course in Indianapolis and Hamilton County.

Media Outlet: The Bryan Times (Bryan, Ohio) (Syndicated from the Associated Press)

Date: 10/21/2018

Link: [https://www.bryantimes.com/news/associated\\_press/public-meetings-set-for-white-river-revitalization-plan/article\\_3b2f07b7-be3a-5e36-9720-d21c522c6be3.html](https://www.bryantimes.com/news/associated_press/public-meetings-set-for-white-river-revitalization-plan/article_3b2f07b7-be3a-5e36-9720-d21c522c6be3.html)

Reach/Circulation: 54,700

Ad Value: \$51



## 3 public meetings set for White River revitalization plan

Oct 21, 2018

INDIANAPOLIS (AP) — Proponents of a plan to revitalize a 58-mile stretch of the White River in central Indiana are bringing their ideas to the people this week in three public meetings.

Media Outlet: WHIO (CBS affiliate station from Dayton, Ohio) (Syndicated from the Associated Press)

Date: 10/21/2018

Link: <https://www.whio.com/news/local/public-meetings-set-for-white-river-revitalization-plan/oiFdZf6aemMfSFYuZLuFtK/>

Reach/Circulation: 1.8 million

Ad Value: \$1,994



## 3 public meetings set for White River revitalization plan

Published: Sunday, October 21, 2018 @ 6:05 PM

Updated: Sunday, October 21, 2018 @ 6:05 PM

By: The Associated Press



INDIANAPOLIS — Proponents of a plan to revitalize a 58-mile stretch of the White River in central Indiana are bringing their ideas to the people this week in three public meetings.

The White River Vision Plan's supporters envision more restaurants, retail and recreational opportunities along the river's course in Indianapolis and Hamilton County.

The plan that's being moved along by Visit Indy, the Indianapolis Department of Metropolitan Development and Visit Hamilton County would be coupled with efforts to protect and preserve the river.

Media Outlet: The Daily Journal (Greenwood, Indiana)

Date: 10/21/2018

Link: <http://www.dailyjournal.net/2018/10/21/in-white-river-revitalization-plan/>

Reach/Circulation: 170,100

Ad Value: \$164



## 3 public meetings set for White River revitalization plan

Oct 21, 2018 9:00

INDIANAPOLIS — Proponents of a plan to revitalize a 58-mile stretch of the White River in central Indiana are bringing their ideas to the people this week in three public meetings.

The [White River Vision Plan](#) 's supporters envision more restaurants, retail and recreational opportunities along the river's course in Indianapolis and Hamilton County.

The plan that's being moved along by Visit Indy, the Indianapolis Department of Metropolitan Development and Visit Hamilton County would be coupled with efforts to protect and preserve the river.

The [Indianapolis Business Journal](#) reports the groups plan a Tuesday evening meeting at Founders Park in Carmel, followed Wednesday by an afternoon gathering at Indianapolis' Rhodius Park and an evening meeting at the city's Edison School of the Arts.

Public feedback can also be left through an [online survey](#) .

Media Outlet: My San Antonio (Syndicated from Associated Press)

Date: 10/21/2018

Link: <https://www.mysanantonio.com/news/article/3-public-meetings-set-for-White-River-13325019.php>

Reach/Circulation: 3.3 million

Ad Value: \$5,016



## 3 public meetings set for White River revitalization plan

Updated 5:07 pm CDT, Sunday, October 21, 2018

The White River Vision Plan 's supporters envision more restaurants, retail and recreational opportunities along the river's course in Indianapolis and Hamilton County.

The plan that's being moved along by Visit Indy, the Indianapolis Department of Metropolitan Development and Visit Hamilton County would be coupled with efforts to protect and preserve the river.

The Indianapolis Business Journal reports the groups plan a



**Media Outlet:** The Daily Herald (Chicago, Illinois) (Syndicated from the Associated Press)

**Date:** 10/21/2018

**Link:** <https://www.dailyherald.com/article/20181021/news/310219901/>

**Reach/Circulation:** 1.7 million

**Ad Value:** \$3,949



## 3 public meetings set for White River revitalization plan

AP Associated Press

Updated  
10/21/2018 5:05 PM



INDIANAPOLIS -- Proponents of a plan to revitalize a 58-mile stretch of the White River in central Indiana are bringing their ideas to the people this week in three public meetings.

The White River Vision Plan's supporters envision more restaurants, retail and recreational opportunities along the river's course in Indianapolis and Hamilton County.

**Media Outlet:** Beaumont Enterprise (Syndicated from the Associated Press)

**Date:** 10/21/2018

**Link:** <https://www.beaumontenterprise.com/news/article/3-public-meetings-set-for-White-River-13325019.php>

**Reach/Circulation:** 306,600

**Ad Value:** \$447

BEAUMONT ENTERPRISE

## 3 public meetings set for White River revitalization plan

10/21/18 6:06 PM

The White River Vision Plan's supporters envision more restaurants, retail and recreational opportunities along the river's course in Indianapolis and Hamilton County.

The plan that's being moved along by Visit Indy, the Indianapolis Department of Metropolitan Development and Visit Hamilton County would be coupled with efforts to protect and preserve the river.

The Indianapolis Business Journal reports the groups plan a Tuesday evening meeting at Founders Park in Carmel, followed Wednesday by

**Media Outlet:**

Middletown

(Syndicated from the Associated Press)

**Date:** 10/21/2018

The  
Press



## 3 public meetings set for White River revitalization plan

10/21/18 6:06 PM

The White River Vision Plan's supporters envision more restaurants, retail and recreational opportunities along the river's course in Indianapolis and Hamilton County.

The plan that's being moved along by Visit Indy, the Indianapolis Department of Metropolitan Development and Visit Hamilton County would be coupled with efforts to protect and preserve the river.

The Indianapolis Business Journal reports the groups plan a Tuesday evening meeting at Founders Park in Carmel, followed Wednesday by

Media Outlet: US News

(Syndicated from the Associated Press)

Date: 10/21/2018

Link: <https://www.usnews.com/news/best-states/indiana/articles/2018-10-21/3-public-meetings-set-for-white-river-revitalization-plan>

Reach/Circulation: 40.1 million

& World Report

Ad Value: \$131,190

### 3 Public Meetings Set for White River Revitalization Plan

Proponents of a plan to revitalize a 58-mile stretch of the White River in central Indiana are bringing their ideas to the people this week in three public meetings.

Oct. 21, 2018, at 6:04 p.m.



**AP**

INDIANAPOLIS (AP) — Proponents of a plan to revitalize a 58-mile stretch of the White River in central Indiana are bringing their ideas to the people this week in three public meetings.

The White River Vision Plan's supporters envision more restaurants, retail and recreational opportunities along the river's course in Indianapolis and Hamilton County.

The plan that's being moved along by Visit Indy, the Indianapolis Department of Metropolitan Development and Visit Hamilton County would be coupled with efforts to protect and preserve the river.

The Indianapolis Business Journal reports the groups plan a Tuesday evening meeting at Founders Park in Carmel, followed Wednesday by an afternoon gathering at Indianapolis' Rhodius Park and an evening meeting at the city's Edison School of the Arts.

Public feedback can also be left through an online survey.

Media Outlet: WFLI  
West Lafayette, Indiana)  
from the Associated

Date: 10/21/2018

Link: <https://www.wfla.com/content/news/3-public-meetings-set-for-White-River-revitalization-plan-498166331.html>

(CBS affiliate in  
(Syndicated  
Press)

Reach/Circulation: 403,200  
Ad Value: \$386



### 3 PUBLIC MEETINGS SET FOR WHITE RIVER REVITALIZATION PLAN



Proponents of a plan to revitalize a 58-mile stretch of the White River in central Indiana are bringing their ideas to the people this week in three public meetings.

Posted: Oct. 21, 2018 9:22 PM  
Posted By: Associated Press



INDIANAPOLIS (AP) — Proponents of a plan to revitalize a 58-mile stretch of the White River in central Indiana are bringing their ideas to the people this week in three public meetings.

The White River Vision Plan's supporters envision more restaurants, retail and recreational opportunities along the river's course in Indianapolis and Hamilton County.

The plan that's being moved along by Visit Indy, the Indianapolis Department of Metropolitan Development and Visit Hamilton County would be coupled with efforts to protect and preserve the river.

The Indianapolis Business Journal reports the groups plan a Tuesday evening meeting at Founders Park in Carmel, followed Wednesday by an afternoon gathering at Indianapolis' Rhodius Park and an evening meeting at the city's Edison School of the Arts.

Public feedback can also be left through an [online survey](#).

Media Outlet: The Tribune (Syndicated from the Associated Press)

Date: 10/21/2018

Link: <http://www.tribtown.com/2018/10/21/in-white-river-revitalization-plan/>

Reach/Circulation: 260,700  
Ad Value: N/A



INDIANAPOLIS — Proponents of a plan to revitalize a 58-mile stretch of the White River in central Indiana are bringing their ideas to the people this week in three public meetings.

The White River Vision Plan's supporters envision more restaurants, retail and recreational opportunities along the river's course in Indianapolis and Hamilton County.

The plan that's being moved along by Visit Indy, the Indianapolis Department of Metropolitan Development and Visit Hamilton County would be coupled with efforts to

The White River Vision Plan's supporters envision more restaurants, retail and recreational opportunities along the river's course in Indianapolis and Hamilton County.

The plan that's being moved along by Visit Indy, the Indianapolis Department of Metropolitan Development and Visit Hamilton County would be coupled with efforts to protect and preserve the river.

The Indianapolis Business Journal reports the groups plan a Tuesday evening meeting at Founders Park in Carmel, followed Wednesday by

Media Outlet:  
Middletown  
(Syndicated from the Associated Press)  
Date: 10/21/2018

The  
Press

Ad Value: N/A



## Phase two of White River Vision Plan begins

PHOTO: FOX 59

INDIANAPOLIS, Ind. – "I just figured it was a good day to come out," said Gerald Hardister, a fisherman enjoying a beautiful fall day on the White River.



"I enjoy a good fight. That's what I care about... the fight from the fish, I enjoy that."

Hardister says he's been fishing the White River for more than 60 years.

"Been fishing here in different spots all my life really," Hardister said. "Ever since I was a little kid."

He's seen how bad the White River was, and also how it's changed

"It's a lot better now," Hardister said. "I wouldn't say it's great, I would say that it still needs a lot of cleaning up. But if I was gonna be the judge of where it was and where it is, it's totally different."

From fishing to boating, the White River has a lot of potential. Potential that caught the eye of officials in both Marion and Hamilton counties.

Media Outlet: [www.wthr.com](http://www.wthr.com)

Date: 10/22/2018

Link: <https://www.wthr.com/article/white-river-vision-plan-includes-public-opinion>

Reach/Circulation: 2.4 million

Ad Value: \$3,312



## White River vision plan includes public opinion

PUBLISHED: OCT 22ND, 2018 - 6:59AM (EDT) UPDATED: OCT 23RD, 2018 - 5:09AM (EDT)

INDIANAPOLIS (WTHR) — The White River vision plan aims to turn the entire 58 mile river into a lively destination.

Supporters say they want more restaurants, stores and things to do along the river in Indianapolis and Hamilton County.

Now, they want to hear from you.

**RELATED: White River State Park is getting some rockin' upgrades**

There are three public meetings planned this week. The first one is Tuesday evening at Founders Park in Carmel and then on Wednesday, it will be at Rhodius Park and the Edison School of Arts.

There's also an online survey to take for public feedback.

Media Outlet:

[www.indystar.com](http://www.indystar.com)

Date: 10/22/2018

Link: <https://www.indystar.com/story/news/environment/2018/10/22/white-river-plan-moves-into-second-phase/1662906002/>



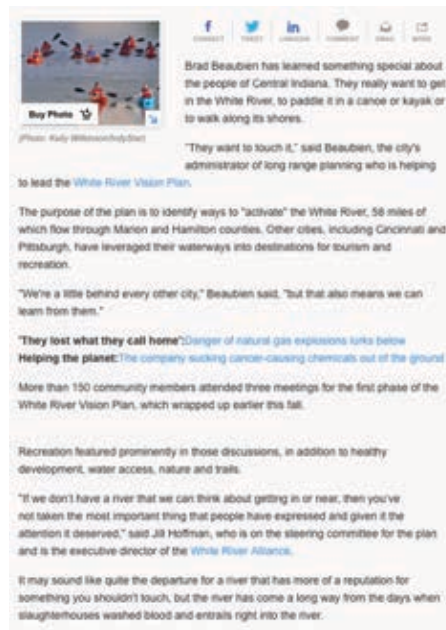
Reach/Circulation: 3.3 million

Ad Value: \$8,169



## People really want to get in the White River, city planners have learned

Emily Hopkins, Indianapolis Star | Submitted 10/23/2018 10:15 a.m. | Updated 10/23/2018 10:15 a.m. | 10/23/2018 10:15 a.m.



Media Outlet: WBIW (AM radio station in Indianapolis)

Date: 10/23/2018

Link: <http://www.wbiw.com/state/archive/2018/10/three-public-meetings-set-for-white-river-revitalization-plan.php>

Reach/Circulation: 188,000

Ad Value: \$108

## Three Public Meetings Set For White River Revitalization Plan

WBIW.COM | 10/23/2018 6:55 AM

Print | Archive | RSS

(INDIANAPOLIS) - Proponents of a plan to revitalize a 58-mile stretch of the White River in central Indiana are bringing their ideas to the people this week in three public meetings.

The White River Vision Plan's supporters envision more restaurants, retail and recreational opportunities along the river's course in Indianapolis and Hamilton County.

The plan that's being moved along by Visit Indy, the Indianapolis Department of Metropolitan Development and Visit Hamilton County would be coupled with efforts to protect and preserve the river.

The Indianapolis Business Journal reports the group is planning a Tuesday evening meeting at Founders Park in Carmel, followed Wednesday by an afternoon gathering at Indianapolis' Rhodius Park and an evening meeting at the city's Edison School of the Arts.

Public feedback can also be left through an online survey.

Information from: Indianapolis Business Journal, <http://www.ijb.com>

Media Outlet: www.wishtv.com

Date: 10/23/2018

Link: <https://www.wishtv.com/news/local-news/white-river-vision-plan-to-hold-public-meetings/1544091126>



Reach/Circulation: 753,000

Ad Value: \$1,154



Local News

## White River Vision Plan to hold public meetings

By: Staff Reports

Posted Oct 23, 2018 10:52 AM EDT  
Updated Oct 23, 2018 11:52 AM EDT

INDIANAPOLIS (WISH) - Citizens will have an opportunity to give their opinion on what to do for the biggest body of water in the city of Indianapolis.

Supporters of the White River Vision Plan are holding public meetings this week to allow for input from citizens.

Brad Beau-Bien, with the Department of Metropolitan Development, stopped by Midday Tuesday.

He explained the White River Vision Plan, what exactly is happening during this phase of the project and shared some of the feedback they've already received from the public.

Media Outlet: www.wishtv.com

Date: 10/24/2018

Link: <https://www.wishtv.com/news/local-news/more-kayaking-among-opportunities-for-change-along-white-river/1545602455>

Reach/Circulation: 753,000

Ad Value: \$1,154



## More kayaking among opportunities for change along White River

By: Staff Reports

Posted Oct 23, 2018 10:52 AM EDT



CARMEL, Ind. (WISN) -- Some changes could be coming to the White River in Marion and Hamilton counties. One that excites people who love the outdoors: more possible access points to kayak, canoe and paddle board by Indianapolis.

The White River Vision Plan is an initiative to figure out how to best use the last around 58 miles of the river that winds through the two counties. It was jump started by the city of Indianapolis, Visit Indy and Hamilton County Tourism.

"From being able to ride your bike continuously along the river in stretches or being able to put a kayak in or fishing and so that's really exciting. It tells us people want to engage with the river and that they can't today," said Gina Ford, who is a principal with Agency Landscape + Planning, the consulting group that is leading the meetings for the White River Vision Plan.

Phase one of the planning led to the community saying they'd like more recreation along the White River and more access points. News that has kayak enthusiasts excited.

"I think that's tremendous. Most people with shorter boats they need somewhere upstream like 95th Street and Trail Run Park where they can paddle down the river. For them to go upstream is a bit more work," said James Sprandel, who likes to use the White River for kayaking.

Sprandel said there are plenty of spots to kayak in Hamilton County but limited access points in Indianapolis. Other cities have worked to change that and experts said it's been a success.

"One of my most recent projects was at the Chicago River Walk and there I remember someone laughing at me when I said we were going to build some kayak facilities like there aren't kayakers on the main branch of the Chicago River. And we did build those facilities and it's packed," said Ford.

The purpose of Tuesday night was to let residents share their specific ideas of where development should happen, what needs to be preserved, and how to tackle any sort of changes. Organizers are looking for feedback.

It happened at Founders Park in Carmel.

They even made a map of the river where you could put down different colored chips to represent where you want to see preservation, development or better access to the river.

There are two more meetings scheduled for Wednesday, Oct. 24. One is at Rhodes Park, at 1720 W. Wilkins St from 12 p.m. to 1:30 p.m. The second meeting will take place from 6 p.m. to 7:30 p.m. at ROW Park, Edison School for the Arts. That's located at 777 S. White River Pkwy. Both locations are in Indianapolis.

By January the ideas and wishes of the community will become a proposal that could change the White River as we know it.

Media Outlet: www.wfyi.org

Date: 10/24/2018

Link: <https://www.wfyi.org/news/articles/recreation-river-access-top-concerns-in-white-river-vision-plan>

Reach/Circulation: 99,900

Ad Value: \$178



NEWS • PUBLIC AFFAIRS / OCTOBER 24, 2018

## Recreation, River Access Top Concerns In White River Vision Plan

REBECCA THEELE   

Article origination: IPBS-RJC

What residents along the White River want most is better recreation opportunities on the river. That was one of the takeaways at the first of three public meetings on the White River vision plan this week.

The public can attend two other meetings on the White River vision plan Wednesday Oct. 24 in Indianapolis. The first is from noon to 1:30 p.m. at Rhodius Park, the second is from 6-7:30 p.m. at Edison School of the Arts.

Designers got feedback from more than 700 people. Other popular topics included healthy growth and development, access to the river, nature and trails.

Elizabeth Mahoney has lived half a mile from the river for more than 20 years.

"What I'd love to see is a river that's clean," she says. "I'd love to see a river that is swimmable, that's enjoyable. But I think we're a long, long way from that."

Mahoney says, right now, swimming or eating the fish from the river isn't a good idea because of pollution from farm runoff and industrial waste. The plan's architects say though it didn't top the list, cleaning up the river will likely be necessary to achieve the community's other goals.



Residents near Canal placed chips along a map of the river to show what places they think should be preserved (green), enhanced (orange), left alone (blue), or if the designers should develop an new destination (red). (Stephanie Thompson/IPS)

Media Outlet:

[www.readthereporter.com](http://www.readthereporter.com)

Date: 10/28/2018

Link: <https://readthereporter.com/white-river-vision-plan-enters-idea-development-phase/>

Reach/Circulation: 10,000

Ad Value: N/A



## White River Vision Plan enters idea development phase

POSTED BY: THE REPORTER

The next phase of community meetings to collect feedback from residents for The White River Vision Plan kicks off Oct. 23.

The White River Vision Plan is a community-driven effort led by the City of Indianapolis, Visit Indy and Hamilton County Tourism, Inc. to enhance 58 miles of the White River in Indianapolis and Hamilton County. Community members also can provide thoughts and ideas directly using a survey posted on [mywhiteriver.com](http://mywhiteriver.com).

Public meetings during the second "Envision" phase of the White River Vision Plan will involve discussions and ideation around the community-led vision for the plan. Participants will help prioritize potential focus areas for further study, including destinations, recreational opportunities and accessibility opportunities. Programming, market research and unique riverfront events and features all will be considered. New destinations and recreational assets will focus on areas with ecological, historical, cultural, significance and important neighborhood adjacencies.

"The second phase of the White River Vision Plan is very exciting because it gives the community a moment to think really big," said Emily Mack, director of the Department of Metropolitan Development for the City of Indianapolis. "Because access to the river is practically non-existent in a large part of the study area, how we transport ourselves by foot, car, or bicycle will be one of the largest points of discussion during this time."



Media Outlet: WFYI-Inside Indiana Business

Date(s): 10/19/2018

Link: <http://my.tvey.es/Dd73S>

Audience: 4,217

Ad value: \$131 per 30 seconds=\$524



Media Outlet: WFYI-Inside Indiana Business

Date(s): 10/20/2018

Link: <http://my.tvey.es/Py8p6>

Audience: 3,546

Ad value: \$80 per 30 seconds=\$80



Media Outlet: WTIU (PBS)-Inside Indiana Business

Date(s): 10/20/2018

Link: <http://my.tvey.es/Kd38Z>

Audience: 3,546

Ad value: \$80 per 30 seconds=\$80



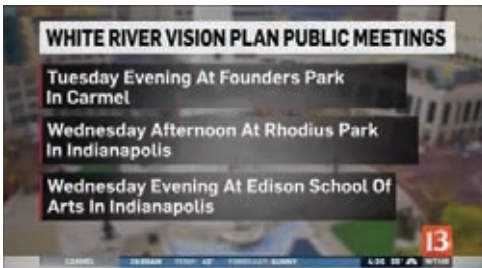
Media Outlet: WIPB- Inside Indiana Business

Date(s): 10/21/2018

Link: <http://my.tvey.es/k3NBw>

Audience: 3,546

Ad value: \$80 per 30 seconds=\$80




Media Outlet: WTHR SUNRISE

Date(s): 10/22/2018

Link: <http://my.tvey.es/t5R7H>

Audience: 22,054

Ad value: \$206 per 30 seconds=\$206



Media Outlet: FOX 59 6AM

Date(s): 10/22/2018

Link: <http://my.tvey.es/k7K8L>

Audience: 43,145

Ad value: \$356 per 30 seconds=\$356



Media Outlet: WISH-IN 8 AM

Date(s): 10/22/2018

Link: <http://my.tvey.es/Gp9b2>

Audience: 30,969

Ad value: \$255 per 30 seconds=\$255



Media Outlet: WISH-IN MIDDAY

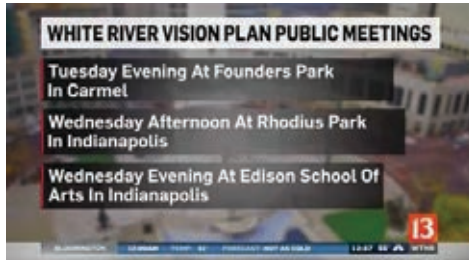
Date(s): 10/22/2018

Link: <http://my.tvey.es/Sb6s2>

Audience: 9,898

Ad value: \$207 per 30 seconds=\$207





Media Outlet: WTHR 12:30 PM  
 Date(s): 10/22/2018  
 Link: <http://my.tvey.es/e7SNk>  
 Audience: 62,650  
 Ad value: \$1,104 per 30 seconds=\$1,104



Media Outlet: FOX 59 4 PM  
 Date(s): 10/22/2018  
 Link: <http://my.tvey.es/Re6c2>  
 Audience: 46,743  
 Ad value: \$534 per 30 seconds=\$1,068

Media Outlet: FOX 59 5:00 PM  
 Date(s): 10/22/2018  
 Link: <http://my.tvey.es/Bi39X>  
 Audience: 49,264  
 Ad value: \$543 per 30 seconds=\$1,086

Media Outlet: FOX 59 6:00 PM  
 Date(s): 10/22/2018  
 Link: <http://my.tvey.es/Hy8e5>  
 Audience: 58,179  
 Ad value: \$682 per 30 seconds=\$2,728

Media Outlet: FOX 59 7 PM  
 Date(s): 10/22/2018  
 Link: <http://my.tvey.es/p2WJx>  
 Audience: 46,179  
 Ad value: \$584 per 30 seconds=\$584

Media Outlet: FOX 59 10 PM  
 Date(s): 10/22/2018  
 Link: <http://my.tvey.es/j9WJc>  
 Audience: 59,053  
 Ad value: \$1,508 per 30 seconds=\$1,508



Media Outlet: FOX 59 6 AM  
 Date(s): 10/23/2018  
 Link: <http://my.tvey.es/f4CJa>  
 Audience: 60,108  
 Ad value: \$509 per 30 seconds=\$509



Media Outlet: FOX 59 9 AM  
 Date(s): 10/23/2018  
 Link: <http://my.tvey.es/Pc57E>  
 Audience: 60,110  
 Ad value: \$1,089 per 30 seconds=\$1,089



**Media Outlet:** WISH-IN MIDDAY  
**Date(s):** 10/23/2018  
**Link:** <http://my.tvey.es/Bo37N>  
**Audience:** 15,313  
**Ad value:** \$204 per 30 seconds=\$1,498

**Media Outlet:** WISH-IN 10 PM  
**Date(s):** 10/23/2018  
**Link:** <http://my.tvey.es/o9JHd>  
**Audience:** 38,590  
**Ad value:** \$977 per 30 seconds=\$977

**Media Outlet:** WISH-IN 11 PM  
**Date(s):** 10/23/2018  
**Link:** <http://my.tvey.es/z6NJm>  
**Audience:** 7,789  
**Ad value:** \$228 per 30 seconds=\$1,140

**Media Outlet:** WISH-IN 5 PM  
**Date(s):** 10/23/2018  
**Link:** <http://my.tvey.es/k2P7J>  
**Audience:** 32,061  
**Ad value:** \$456 per 30 seconds=\$456

**Media Outlet:** WISH-IN 6 PM  
**Date(s):** 10/23/2018  
**Link:** <http://my.tvey.es/Zo6q5>  
**Audience:** 27,719  
**Ad value:** \$345 per 30 seconds=\$345

**Media Outlet:** WISH-IN 4 AM  
**Date(s):** 10/24/2018  
**Link:** <http://my.tvey.es/s7WYz>  
**Audience:** 20,206  
**Ad value:** \$137 per 30 seconds=\$137

**Media Outlet:** WISH-IN 5 AM  
**Date(s):** 10/24/2018  
**Link:** <http://my.tvey.es/s5C4T>  
**Audience:** 18,896  
**Ad value:** \$202 per 30 seconds=\$202

**Media Outlet:** WISH-IN 8 AM  
**Date(s):** 10/24/2018  
**Link:** <http://my.tvey.es/Es73L>  
**Audience:** 25,133  
**Ad value:** \$253 per 30 seconds=\$506

**Media Outlet:** WISH-IN MIDDAY  
**Date(s):** 10/24/2018  
**Link:** <http://my.tvey.es/Sm2i4>  
**Audience:** 14,212  
**Ad value:** \$269 per 30 seconds=\$538



**Media Outlet:** WTHR 5:30 PM  
**Date(s):** 10/24/2018  
**Link:** <http://my.tvey.es/m6LSp>  
**Audience:** 57,839  
**Ad value:** \$815 per 30 seconds=\$815



**Media Outlet:** WIBC-FM  
**Date(s):** 10/24/2018  
**Link:** <http://my.tvey.es/d8F5A>  
**Audience:** N/A  
**Ad value:** N/A



## Phase Three Print Media and Broadcast Press Coverage



### White River Vision Plan unveiling kicks off week-long celebration

POSTED BY: THE REPORTER MAY 26, 2019

The **White River Vision Plan** will be unveiled during a press conference at 9 a.m. on June 3, in the Indianapolis Art Center, followed by a week of celebratory events and activities along the White River in Indianapolis and Hamilton County. The final plan is a community-driven effort led by the **City of Indianapolis**, **Visit Indy** and **Hamilton County Tourism, Inc.** along with many other partner organizations to determine enhancements for 58 miles of the White River.

The White River Vision Plan kicked off in May 2018 and included 12 months of research, discovery and development by core team members from Agency Landscape + Planning, RATIO Architects, DAVID RUBIN Land Collective, Applied Ecological Services, Engaging Solutions, Heritage Strategies, HR&A, Land Story and Christopher B. Burke Engineering.

Community members and residents also played an imperative role in shaping the plan by participating in interactive online surveys and attending nearly a dozen community feedback meetings.

The final plan will highlight areas along the river slated for new destinations, recreational assets, restoration and preservation. Areas were chosen based on ecological, economic, historical and cultural significance and important nearby neighborhoods.

To celebrate the release of the White River Vision Plan, a series of activities and events will take place June 3 through 7. [Click here](#) for a detailed list of events, including times, dates and locations.

"We are excited to unveil this historic plan which will include community feedback that has been genuinely included into the plan," said Emily Mack, director of the Department of Metropolitan Development for the City of Indianapolis. "The process has made the bond between Marion and Hamilton counties even stronger and has opened our eyes to the possibilities when communities come together for a common purpose."

Media Outlet: Inside INdiana Business, newsletter

Date: 6/3/2019

Link:

<http://view.insideindianabusiness.news/?qs=bcf894a606df35e2b89739b4846ade02bc8de6c95291e079b6fae7bf22a770026d3eee04b96b21ed33319fd047966bbe0ad9bae0f398b8cc2d490660c0279141205ba62a5817a64>

Reach/Circulation: 45,000



#### Top Stories

##### LISTEN: Officials Unveil White River Vision Plan

The highly-anticipated plan to enhance nearly 60 miles of the White River in central Indiana has been unveiled. Officials say the White River Vision Plan provides a deep dive into a shared vision for the section of the river in Marion and Hamilton counties focusing on environmental and ecological health, equity, public safety and activation. Hamilton County Tourism Inc. Chief Executive Officer Brenda Myers says the goal of the project is to make the White River more prevalent in the eyes of central Indiana residents. [Read More and Connect to Plan](#)



Media Outlet: Inside INdiana Business, online

Date: 6/3/2019

Link: <http://www.insideindianabusiness.com/story/40583946/officials-unveil-white-river-vision-plan>

Reach/Circulation: 28,473

Ad Value: \$263



## Officials Unveil White River Vision Plan

Posted: Jun 03, 2019 1:16 PM EDT  
Updated: Jun 03, 2019 2:02 PM EDT

By Alex Brown, Multimedia Journalist **CONNECT**



Officials unveiled the plan Monday in Indianapolis.

INDIANAPOLIS - The highly-anticipated plan to enhance nearly 60 miles of the White River in central Indiana has been unveiled. Officials say the White River Vision Plan provides a deep dive into a shared vision for the section of the river in Marion and Hamilton counties focusing on environmental and ecological health, equity, public safety and activation. Hamilton County Tourism Inc. Chief Executive Officer Brenda Myers says the goal of the project is to make the White River more prevalent in the eyes of central Indiana residents.

In an interview with Inside Indiana Business, Myers said the developers are using nine principles as a framework for the project.

"They range from protecting wildlife and the environment to protecting ownership along the river. Those nine principles are really focused on making the river first and foremost important in our lives so that we care enough about it to take care of it. One of the things we heard loud and clear from residents is they want access to the river, they want the river to be cleaner, (and) they want us to protect the river. Striking a balance between the health of the river and use of the river I think will be critically important as we move forward."

Media Outlet: FOX59, online

Date: 6/3/2019

Link: <https://fox59.com/2019/06/03/white-river-plan-revealed-tuesday-with-focus-on-water-quality/>

Reach/Circulation: 298,631

Ad Value: \$2,762



## White River Plan revealed Monday with focus on water quality

### Officials Unveil White River Vision Plan

Posted: Jun 03, 2019 1:16 PM EDT  
Updated: Jun 03, 2019 2:02 PM EDT

By Alex Brown, Multimedia Journalist **CONNECT**



Officials unveiled the plan Monday in Indianapolis.

INDIANAPOLIS - The highly-anticipated plan to enhance nearly 60 miles of the White River in central Indiana has been unveiled. Officials say the White River Vision Plan provides a deep dive into a shared vision for the section of the river in Marion and Hamilton counties focusing on environmental and ecological health, equity, public safety and activation. Hamilton County Tourism Inc. Chief Executive Officer Brenda Myers says the goal of the project is to make the White River more prevalent in the eyes of central Indiana residents.

In an interview with Inside Indiana Business, Myers said the developers are using nine principles as a framework for the project.

"They range from protecting wildlife and the environment to protecting ownership along the river. Those nine principles are really focused on making the river first and foremost important in our lives so that we care enough about it to take care of it. One of the things we heard loud and clear from residents is they want access to the river, they want the river to be cleaner, (and) they want us to protect the river. Striking a balance between the health of the river and use of the river I think will be critically important as we move forward."

Media Outlet: Indianapolis Business Journal, online

Date: 6/3/2019

Link: <https://www.ibj.com/articles/74012-leaders-unveil-plans-for-developing-white-river-in-marion-hamilton-counties>

Reach/Circulation: 78,347

Ad Value: \$725



## White River Vision Plan unveiling kicks off week-long celebration

POSTED BY: THE REPORTER MAY 26, 2019

The White River Vision Plan will be unveiled during a press conference at 9 a.m. on June 3, in the Indianapolis Art Center, followed by a week of celebratory events and activities along the White River in Indianapolis and Hamilton County. The final plan is a community-driven effort led by the City of Indianapolis, Visit Indy and Hamilton County Tourism, Inc. along with many other partner organizations to determine enhancements for 58 miles of the White River.

The White River Vision Plan kicked off in May 2018 and included 12 months of research, discovery and development by core team members from Agency Landscape + Planning, RATIO Architects, DAVID RUBIN Land Collective, Applied Ecological Services, Engaging Solutions, Heritage Strategies, HR&A, Land Story and Christopher B. Burke Engineering.

Community members and residents also played an imperative role in shaping the plan by participating in interactive online surveys and attending nearly a dozen community feedback meetings.

The final plan will highlight areas along the river slated for new destinations, recreational assets, restoration and preservation. Areas were chosen based on ecological, economic, historical and cultural significance and important nearby neighborhoods.

To celebrate the release of the White River Vision Plan, a series of activities and events will take place June 3 through 7. [Click here](#) for a detailed list of events, including times, dates and locations.

"We are excited to unveil this historic plan which will include community feedback that has been genuinely included into the plan," said Emily Mack, director of the Department of Metropolitan Development for the City of Indianapolis. "The process has made the bond between Marion and Hamilton counties even stronger and has opened our eyes to the possibilities when communities come together for a common purpose."

Media Outlet: Inside Indiana Business, newsletter

Date: 6/3/2019

Link:

<http://view.insideindianabusiness.news/?qs=bcf894a606df35e2b89739b4846ade02bc8de6c95291e079b6fae7bf22a770026d3eee04b96b21ed33319fd047966bbee0ad9bae0f398b8cc2d490660c0279141205ba62a5817a64>

Reach/Circulation: 45,000



### Top Stories

#### LISTEN: Officials Unveil White River Vision Plan

The highly-anticipated plan to enhance nearly 60 miles of the White River in central Indiana has been unveiled. Officials say the White River Vision Plan provides a deep dive into a shared vision for the section of the river in Marion and Hamilton counties focusing on environmental and ecological health, equity, public safety and activation. Hamilton County Tourism Inc. Chief Executive Officer Brenda Myers says the goal of the project is to make the White River more prevalent in the eyes of central Indiana residents. [Read More and Connect to Plan](#)



Media Outlet: Inside Indiana Business, online

Date: 6/3/2019

Link: <http://www.insideindianabusiness.com/story/40583946/officials-unveil-white-river-vision-plan>

Reach/Circulation: 28,473

Ad Value: \$263





## Officials Unveil White River Vision Plan

Posted: Jun 03, 2019 1:16 PM EDT  
Updated: Jun 03, 2019 2:02 PM EDT

By Alex Brown, Multimedia Journalist **CONNECT**



Officials unveiled the plan Monday in Indianapolis.

INDIANAPOLIS - The highly-anticipated plan to enhance nearly 60 miles of the White River in central Indiana has been unveiled. Officials say the White River Vision Plan provides a deep dive into a shared vision for the section of the river in Marion and Hamilton counties focusing on environmental and ecological health, equity, public safety and activation. Hamilton County Tourism Inc. Chief Executive Officer Brenda Myers says the goal of the project is to make the White River more prevalent in the eyes of central Indiana residents.

In an interview with Inside Indiana Business, Myers said the developers are using nine principles as a framework for the project.

"They range from protecting wildlife and the environment to protecting ownership along the river. Those nine principles are really focused on making the river first and foremost important in our lives so that we care enough about it to take care of it. One of the things we heard loud and clear from residents is they want access to the river, they want the river to be cleaner, (and) they want us to protect the river. Striking a balance between the health of the river and use of the river I think will be critically important as we move forward."

Media Outlet: FOX59, online

Date: 6/3/2019

Link: <https://fox59.com/2019/06/03/white-river-plan-revealed-tuesday-with-focus-on-water-quality/>

Reach/Circulation: 298,631

Ad Value: \$2,762



## White River Plan revealed Monday with focus on water quality

### Officials Unveil White River Vision Plan

Posted: Jun 03, 2019 1:16 PM EDT  
Updated: Jun 03, 2019 2:02 PM EDT

By Alex Brown, Multimedia Journalist **CONNECT**



Officials unveiled the plan Monday in Indianapolis.

INDIANAPOLIS - The highly-anticipated plan to enhance nearly 60 miles of the White River in central Indiana has been unveiled. Officials say the White River Vision Plan provides a deep dive into a shared vision for the section of the river in Marion and Hamilton counties focusing on environmental and ecological health, equity, public safety and activation. Hamilton County Tourism Inc. Chief Executive Officer Brenda Myers says the goal of the project is to make the White River more prevalent in the eyes of central Indiana residents.

In an interview with Inside Indiana Business, Myers said the developers are using nine principles as a framework for the project.

"They range from protecting wildlife and the environment to protecting ownership along the river. Those nine principles are really focused on making the river first and foremost important in our lives so that we care enough about it to take care of it. One of the things we heard loud and clear from residents is they want access to the river, they want the river to be cleaner, (and) they want us to protect the river. Striking a balance between the health of the river and use of the river I think will be critically important as we move forward."

Media Outlet: Indianapolis Business Journal, online

Date: 6/3/2019

Link: <https://www.ibj.com/articles/74012-leaders-unveil-plans-for-developing-white-river-in-marion-hamilton-counties>

Reach/Circulation: 78,347

Ad Value: \$725



## Leaders unveil plans for developing White River in Marion, Hamilton counties

June 3, 2019 | Benem Quinn

The White River Vision Plan, unveiled Monday morning by community leaders from Marion and Hamilton counties, makes key development recommendations to seven "anchor areas" along the river.

The plan, the result of a year-long effort, was developed to guide decision-making over the next 30 years regarding growth and transformation opportunities along 58 miles of the river through Marion and Hamilton counties. The goal is to ensure a clean, accessible river corridor that provides recreational and cultural opportunities to residents.

The 222-page plan also suggests the creation of a government entity to "manage White River enhancements, programming and funding for various projects." That organization would work with local municipalities to collaborate on initiatives or new ideas for the river.

Every area of the river corridor is considered in the plan and organized into "river reach" zones. Ideas from those zones are expected to reflect "each community's distinct character."

The plan includes site-specific recommendations from the seven anchor areas regarding commercial development, historic districts, cultural destinations and program opportunities. The plans makes recommendations for each of the anchor areas:

— **Strawtown Koteewi Park:** Build on the park's existing master plan, focus on environmental health and historic interpretation, including a new trail from Potter's Bridge Park to Cicero, a viewing tower and an expanded area for launching kayaks and canoes. Plans also call for removal of invasive plant species and the addition of historic signage and installations.

— **Downtown Noblesville:** The plan says Noblesville's downtown revitalization efforts would be helped by adding more riverfront links and increasing river access, including more projects like the Riverwalk. It also encourages sustainable design practices, shadier streets and riverfront terraces.

— **Allisonville Stretch:** Centered on Conner Prairie, this area focuses on community engagement to protect natural areas, support the existing Conner Prairie master plan and improve pedestrian crossings.

— **Oliver's Crossing:** This area, situated around Interstate 465, Oliver's Woods Nature Preserve and nearby retail destinations, is expected to use post-production quarry lands close to the river for food storage and outdoor adventure activities. Also recommended are more riverfront landowner partnerships and additional trails to connect public open spaces.

WTHR, online

[https://www.wthr.com/article/white-river-](https://www.wthr.com/article/white-river-vision-plan-includes-push-cleanup)

Media Outlet:

Date: 6/3/2019

Link:

[vision-plan-includes-push-cleanup](#)

Reach/Circulation: 346,333



## White River Vision Plan includes push for cleanup



PUBLISHED: JUN 3RD, 2019 - 12:10PM (EDT) | UPDATED: JUN 4TH, 2019 - 3:31AM (EDT)

INDIANAPOLIS (WTHR) — The White River Vision Plan has been released.

Input from some 13,000 people was considered.

The plan covers cleanup, year-round activities and development. Projects include reworking dams to allow for outdoor recreation and adding a regional trail, play spaces and beach areas. There will also be a push to connect retail spaces to the river.

Cleanup events are already being planned for Tuesday with one in **Indianapolis** and one in **Hamilton County**. You need to sign up to help.

Those events run from 10 a.m. until around noon.

To read **more about the vision plan**, [click here](#).

Media Outlet: CBS4 Indy, online

Date: 6/3/2019

Link: <https://cbs4indy.com/2019/06/03/white-river-plan-focuses-on-water-quality-and-recreation-over-several-decades/>

Reach/Circulation: 37,980





## White River plan focuses on water quality and recreation over several decades

INDIANAPOLIS, Ind. – A comprehensive plan to turn the White River into a regional attraction took another step forward Monday with the unveiling of the White River Vision Plan.

Area leaders from Marion and Hamilton counties were on hand to show the images that aim to make the river a clean, natural, historic, connected, and active asset for Indianapolis and the surrounding area.

"The idea of a free flowing river that you can kayak or canoe from Noblesville to downtown Indianapolis, chains of destinations along the river so the parks and little rest areas, trails all sorts of ideas like that," Brad Beaubien with the Department of Metropolitan Development said.

The plan is a community-driven project to enhance 58 miles of the river between the two counties. It stretches from Strawtown Koteewi Park in northern Hamilton County to Southwestway Park on the south side of Indianapolis. It calls for hundreds of millions of dollars to be spent over the next several decades to improve the water quality and add more parks and trails along the river.

Media

Date: 6/3/2019

Link: <https://www.wishtv.com/news/local-news/read-the-white-river-vision-plan/2050015802>

Reach/Circulation: 120,865

Ad Value: \$1.118

Outlet: WISH-TV, online



Local News

## Read the White River Vision Plan

By: Richard Essex

Posted: Jun 03, 2019 07:55 PM EDT

Updated: Jun 03, 2019 07:57 PM EDT

INDIANAPOLIS (WISH) -- Area leaders on Monday released a long-term plan to change the look of the White River in downtown Indianapolis.

Officials with Indianapolis, Hamilton County tourism and other government sources spent three years developing a plan for 58 miles of the White River.

PDF: Read the White River Vision Plan

There are dozens of proposed areas for redevelopment along the White River. Officials mentioned the old General Motors stamping plant on East Washington Street as an example. There are also several bridges and other structures from Broad Ripple north to Hamilton County that have the potential for nearby retail and residential development.

Emily Mack, director of the Indianapolis Department of Metropolitan Development, said some areas are better left alone "where it is not appropriate to have development or even feasible." Some of those areas include privately owned farmland or areas that are difficult to access due to lack of roads and trails.

The conservative price for this 30-year plan is in the billions. But, nothing will get done without a management structure, which officials hope to have in place before summer ends.

Media Outlet: RTV6, online

Date: 6/3/2019

Link: <https://www.theindychannel.com/news/local-news/indy-hamilton-co-leaders-unveil-new-plan-for-white-river>

Reach/Circulation: 140,044

Ad Value: \$1,295



## Indy, Hamilton Co. leaders unveil new plan for White River

Posted: 4:01 PM, Jun 03, 2019 Updated: 6:50 PM, Jun 03, 2019  
By: Ryan Stalder

INDIANAPOLIS — Community leaders on Monday unveiled a regional plan to enhance 58 miles of the White River in Marion and Hamilton counties.

The White River Vision Plan is designed to provide a roadmap for making the White River a clean, natural, historic, connected and active asset for central Indiana to enjoy.

"Communities along the White River are experiencing a renaissance," Indianapolis Deputy Mayor Jeff Bennett said. "Downtown development is accelerating, arts and cultural institutions are expanding their visions, and parks and trails have contributed to a flourishing public realm. The White River is the next frontier."

### LEARN MORE | [White River Vision Plan](#)

The plan for the two county river area examines nine principles that will guide decisions about environmental and ecological health, equity, public safety, and activation. The river corridor is organized into "river reach" zones where new ideas respond to each community's distinct character.

The plan also details in-depth explorations of seven "anchor areas," such as commercial corridors, historic districts, and cultural destinations along the river.

WISH-TV, online

Media Outlet:

Date: 6/4/2019

Link: <https://www.wishtv.com/news/local-news/white-river-vision-plan-released/2051188493>

Reach/Circulation: 120,865

Ad Value: \$1,118



Local News

## White River Vision Plan released

By: Staff Reports

Posted: Jun 04, 2019 9:01 AM EDT  
Updated: Jun 04, 2019 9:01 AM EDT

INDIANAPOLIS (WISH) - It's taken three years to develop the White River Vision Plan.

On Monday, tourism and government leaders finally released their vision.

According to their website, the White River Vision Plan is a collaborative effort between Hamilton and Marion counties in order to develop the 58 miles of the White River in those two counties.

The director of the Department of Metropolitan Development for the city of Indianapolis, Emily Mack, and the president and CEO of Hamilton County Tourism, Inc., Brenda Myers, both stopped by Daybreak Tuesday.

They discussed why it took three years to develop the plan, plans to improve the water quality and how they are going to draw individuals to the White River.

To watch the entire segment, click on the video.

Media Outlet: The Indianapolis Star, online

Date: 6/4/2019

Link: <https://www.indystar.com/story/news/environment/2019/06/04/white-river-plan-what-you-need-know-coming->

Reach/Circulation: 715,619

Ad Value: \$6,619



## The future of the White River is in your hands. Here's what you need to know.

Sarah Bowman, Indianapolis Star | Published 8:42 a.m. ET June 4, 2019 | Updated 8:48 a.m. ET June 4, 2019

The White River is about to get a major face lift, according to the new White River Vision Plan unveiled by Marion and Hamilton County officials Monday. That [regional plan](#) sets a course to enhance 58 miles of the White River over the coming years and decades.

The announcement culminates a 15-month process of studying the river and accepting more than 13,000 comments and ideas from community members on their dreams for the future of the waterway.

"Today is celebratory because it completes one phase and starts another," said Brenda Myer, CEO and President of Hamilton County Tourism, referring to putting the plan into action. "Not to make a pun, but we don't always know what will be around the river bend, it sometimes can be rough but it can also be really exciting."

Media Outlet: WFYI, online

Date: 6/4/2019

Link: <https://www.wfyi.org/news/articles/community-leaders-reveal-future-plans-for-the-white-river>

Reach/Circulation: 24,267

Ad Value: \$224



NEWS • LOCAL NEWS / JUNE 4, 2019

## Community Leaders Reveal Future Plans for the White River

MICAH YASON

Central Indiana leaders gathered Monday to reveal their plans to enhance 58 miles of the White River across Marion and Hamilton counties.

The goals of these efforts are to improve water quality, increase public access, and foster a greater appreciation for the White River. This plan is led by a team at Agency Landscape and Planning.

Co-founders of the agency, Gina Ford and Brie Hensold, say that they want people to fall in love with the river like many of those who spend their time on it. During the presentation at the Indianapolis Art Center, Brie Hensold read a comment they received at their first public meeting.

"Someone wrote down, 'My daddy fished in the White River in the '30s and '40s. We'd catch fish and fry them and eat them on the bank. He requested his ashes be left at his favorite fishing spot.' So, this is a place that is timeless," Hensold says. "This is a place that endures and this is a place that we want to continue to invest in, so it can create more memories for more generations in the future."

There are nine principles that the White River Vision Plan works under. They are restoring and adapting the river's surrounding environment, enhancing community stewardship of the river's health, increasing year-round activities, drawing people to the river, building on the river's history, expanding the river's role to build regional economic strength, celebrating the diversity of the region's communities, balance community sentiments with existing owners and residents, and creating partnerships to collaboratively manage the White River system.



Central Indiana leaders gathered Monday to reveal their plans to enhance 58 miles of the White River across Marion and Hamilton counties.  
Micah Yason/WFYI

Media Outlet: The Hamilton County Reporter, online

Date: 6/5/2019

Link: <https://readthereporter.com/hamilton-county-indy-city-officials-unveil-new-vision-for-white-river/>

Reach/Circulation: 6,091

Ad Value: \$56



## Hamilton County, Indy city officials unveil new vision for White River

POSTED BY: THE REPORTER JUNE 5, 2019

Indianapolis Deputy Mayor Jeff Bennett, Hamilton County Commissioner Christine Altman and leaders from throughout Central Indiana gathered Monday to celebrate the unveiling of the **White River Vision Plan** – a comprehensive and community-driven regional plan to enhance 58 miles of the White River in Marion and Hamilton counties.

"Communities along the White River are experiencing a renaissance. Downtown development is accelerating, arts and cultural institutions are expanding their visions, and parks and trails have contributed to a flourishing public realm," said Bennett. "The White River is the next frontier."

Monday's event brought together civic and community partners and stakeholders from Marion and Hamilton counties to get a first look at the plan presented by **Agency Landscape + Planning**, the lead planners and architects on the project. Agency collaborated with a team of local Indiana and national experts including Applied Ecological Services, Christopher B. Burke Engineering, DAVID RUBIN Land Collective, Engaging Solutions, Fineline Graphics, Heritage Strategies, HR&A Advisors, Land Story, Porch Light Public Relations, Project Photo Docs, Ratio Architects, and Shrewsberry.

The plan describes a shared vision for the two-county river area and dives deep into nine principles that will guide decisions about environmental and ecological health, equity, public safety and activation.

From north to south, every area of the river corridor is considered and organized into "river reach" zones where new ideas respond to each community's distinct character. The plan details in-depth explorations of seven "anchor areas," such as commercial corridors, historic districts, cultural destinations and catalytic program opportunities along the 58-mile stretch of the White River. Each anchor has site-specific recommendations that all add to the varied nature of the White River experience.

Media Outlet: WTLC-AM, online

Date: 6/5/2019

Link: <https://praiseindy.com/2167983/community-connection-wednesday-june-5th/>

Reach/Circulation: 13,000

Ad Value: \$169



## Save the Date – White River Vision Plan Week

About:

"The White River Vision Plan is a joint effort between Indianapolis and Hamilton County to develop a comprehensive and coordinated regional, community-driven plan to enhance 58 miles of the White River in Marion and Hamilton counties. The goal of the vision plan is to create an accessible, recreational, and cultural environment that encourages a unique sense of place for the community as a whole."


Media Outlet: Indianapolis Recorder, online

Date: 6/6/2019

Link: [http://www.indianapolisrecorder.com/news/article\\_4e7fd3b8-885a-11e9-b80e-07573e2b75e3.html](http://www.indianapolisrecorder.com/news/article_4e7fd3b8-885a-11e9-b80e-07573e2b75e3.html)



Ad Value: \$58



**The White River is getting a facelift, and you can help shape what it looks like**

By TUDOR PIERREK for Indianapolis Recorder.com Jun 6, 2019 Updated Jun 6, 2019

Clocking in at 220 pages, the White River Vision Plan Draft is the culmination of 15 months of community partners across Marion and Hamilton counties working together to reimagine what the White River can look like. But they're not quite done, and there's still time for you to get involved and share your ideas for the river.

The Indianapolis Department of Metropolitan Development and Visit Indy, along with other organizations, unveiled the plan's draft June 3. The plan affects a 58-mile stretch of the White River and includes specific zones to respect the character of each community along the path. The plan will be posted for 30 days on the White River website, [mywhiteriver.com](http://mywhiteriver.com), where community members can submit public comments.

The committee will make any final edits to the plan and reveal a final version later in the summer. Through earlier phases of planning, the committee received more than 13,000 comments and ideas from community members.

"The work is just starting," said Brenda Myers, president and CEO of Hamilton County Tourism. "Today is celebratory because it doesn't just close one phase of planning; it opens another."

Media Outlet: The Hamilton County Current, online

Date: 6/7/2019

Link: <http://youarecurrent.com/2019/06/07/white-river-vision-plan-unveiled-for-hamilton-marion-counties/>

Reach/Circulation: 33,500

Ad value: N/A



**White River Vision Plan unveiled for Hamilton, Marion counties**

BY CURRENT PUBLISHING ON JUNE 6, 2019 CARMEL COMMUNITY, FISHERS COMMUNITY, NOBLESVILLE COMMUNITY

By Lisa Gauthier Mitchell

After more than a year of collaboration, officials from Hamilton and Marion counties unveiled the White River Vision Plan at a June 3 press conference in Indianapolis.

"It's not every day that Indianapolis partners with Hamilton County, but it's been an absolute pleasure," said Emily Mack, director of the Indianapolis Dept. of Metropolitan Development. "It's been a wonderful collaboration."

The plan divides 58 miles of the White River into zones intended to reflect the character of the surrounding community and identifies seven anchor areas for exploration. Proposals within the anchor areas include a new trail from Noblesville's Potter's Bridge Park to Cicero; a viewing tower at Strawtown Kottewill Park; enhanced river access in downtown Noblesville; improved pedestrian crossings at Allisonville Stretch near Conner Prairie; and outdoor adventure activities at Oliver's Crossing near I-465.

"Partners of the White River has three goals: Improving water quality, increasing public access and fostering a better appreciation of the value of the White River, all of which are embedded in the White River Plan," said Gene D'Adamo, CEO and president of the Nina Mason Pulliam Charitable Trust, which provided grant money to Partners of the White River.

Hamilton County Tourism President/CEO Brenda Myers said it's time to put the many months of planning into action.

"When we embarked 13 months ago, we had three phases to this endeavor: discover, envision and action. And I think I would rename action to activate because now we are at the point where we need to think about activating all this planning," Myers said. "[The planning team] respected community and they respected ownership, and I think they've formulated a plan that works for everyone and anyone. This is a river that is an asset for everyone to enjoy."

Media Outlet: WISH-TV, online

Date: 6/7/2019

Link: <https://www.wishtv.com/news/local-news/colored-lights-go-on-at-new-york-street-bridge-over-white-river/2061798043>

Reach/Circulation: 120,865

Ad Value: \$1,118



Local News

## Colored lights go on at New York Street bridge over White River

By: Staff Reports

Posted: 06/07/2019 09:00 PM EDT  
Updated: 06/07/2019 03:30 PM EDT



INDIANAPOLIS (WISH) -- The finale to the White River Vision Plan launch week was Friday night.

On Friday evening, there was a hike along the urban wilderness trail which was followed by a concert at Indy Convergence's A Rising Tide riverside stage.


Finally, Indianapolis Mayor Joe Hogsett was there for the first-ever lighting of the New York Street bridge.

On Monday, area leaders released a long-term plan to change the look of the White River in Indianapolis.

PDF: Read the White River Vision Plan

### Related

• [Read the White River Vision Plan](#)



Media Outlet: WRTV 5:30 PM  
Date(s): 5/31/2019  
Link: <http://my.tvey.es/Aw9x3>  
Audience: 20,229  
Ad Value: \$274 per 30 seconds = \$274



Media Outlet: WRTV 11 PM  
Date(s): 6/2/2019  
Link: <http://my.tvey.es/Mi38D>  
Audience: 34,072  
Ad Value: \$766 per 30 seconds = \$1,532



Media Outlet: CBS 4 11 PM  
Date(s): 6/2/2019  
Link: <http://my.tvey.es/j2ADn>  
Audience: 11,945  
Ad Value: \$228 per 30 seconds = \$228



Media Outlet: FOX 59 4AM  
Date(s): 6/3/2019  
Link: <http://my.tvey.es/t4W5C>  
Audience: 20,152  
Ad Value: \$171 per 30 seconds = \$342



Media Outlet: FOX 59 5AM  
 Date(s): 6/3/2019  
 Link: <http://my.tvey.es/Co73R>  
 Audience: 32,601  
 Ad Value: \$260 per 30 seconds = \$520  
 Media Outlet: FOX 59 9AM  
 Date(s): 6/3/2019  
 Link: <http://my.tvey.es/Mf7w5>  
 Audience: 64,511  
 Ad Value: \$682 per 30 seconds = \$1,364

Media Outlet: FOX 59 7 PM  
 Date(s): 6/3/2019  
 Link: <http://my.tvey.es/Dg5rZ>  
 Audience: 31,997  
 Ad Value: \$450 per 30 seconds = \$900

Media Outlet: FOX 59 7AM  
 Date(s): 6/3/2019  
 Link: <http://my.tvey.es/Wi6f4>  
 Audience: 53,904  
 Ad Value: \$420 per 30 seconds = \$840

Media Outlet: FOX 59 8AM  
 Date(s): 6/3/2019  
 Link: <http://my.tvey.es/q2T9J>  
 Audience: 60,058  
 Ad Value: \$466 per 30 seconds = \$932

Media Outlet: FOX 59 11 PM  
 Date(s): 6/3/2019  
 Link: <http://my.tvey.es/Bg8a4>  
 Audience: 16,517  
 Ad Value: \$317 per 30 seconds = \$317



Media Outlet: CBS 4 5 AM  
 Date(s): 6/3/2019  
 Link: <http://my.tvey.es/Hq24D>  
 Audience: 7,662  
 Ad Value: \$48 per 30 seconds = \$96

Media Outlet: CBS 4 6 PM  
 Date(s): 6/3/2019  
 Link: <http://my.tvey.es/Be79W>  
 Audience: 91,624  
 Ad Value: \$590 per 30 seconds = \$1,180

Media Outlet: CBS 4 6 11 PM  
 Date(s): 6/3/2019  
 Link: <http://my.tvey.es/Pj59A>  
 Audience: 20,862  
 Ad Value: \$382 per 30 seconds = \$382



Media Outlet: CBS 4 6 AM  
 Date(s): 6/3/2019  
 Link: <http://my.tvey.es/p2BKj>  
 Audience: 7,662  
 Ad Value: \$48 per 30 seconds = \$48



Media Outlet: WISH-IN 6 PM  
 Date(s): 6/3/2019  
 Link: <http://my.tvey.es/n4J8X>  
 Audience: 13,796  
 Ad Value: \$165 per 30 seconds = \$165

**Media Outlet:** WISH-IN 10 PM  
**Date(s):** 6/3/2019  
**Link:** <http://my.tvey.es/Bi46L>  
**Audience:** 17,219  
**Ad Value:** \$551 per 30 seconds = \$1,102

**Media Outlet:** WISH-IN 11 PM  
**Date(s):** 6/3/2019  
**Link:** <http://my.tvey.es/m4Y9P>  
**Audience:** 8,645  
**Ad Value:** \$160 per 30 seconds = \$320

**Media Outlet:** WISH-IN 5 AM  
**Date(s):** 6/4/2019  
**Link:** <http://my.tvey.es/a5N3J>  
**Audience:** 6,782  
**Ad Value:** \$70 per 30 seconds = \$70

**Media Outlet:** WISH-IN 6 AM  
**Date(s):** 6/4/2019  
**Link:** <http://my.tvey.es/a5N3J>  
**Audience:** 10,807  
**Ad Value:** \$108 per 30 seconds = \$108

**Media Outlet:** WISH-IN 9 AM  
**Date(s):** 6/4/2019  
**Link:** <http://my.tvey.es/a5N3J>  
**Audience:** 25,141  
**Ad Value:** \$384 per 30 seconds = \$383



**Media Outlet:** WIBC-FM  
**Date(s):** 6/4/2019  
**Link:** <http://my.tvey.es/f4Z6L>  
**Audience:** N/A  
**Ad Value:** N/A

**Media Outlet:** FOX 59 5 PM  
**Date(s):** 6/4/2019  
**Link:** <http://my.tvey.es/b4S3P>  
**Audience:** 3,703  
**Ad Value:** \$55 per 30 seconds = \$55

**Media Outlet:** FOX 59 7 PM  
**Date(s):** 6/4/2019  
**Link:** <http://my.tvey.es/z2C3M>  
**Audience:** 7,291  
**Ad Value:** \$158 per 30 seconds = \$158



**Media Outlet:** WISH-IN 4 AM  
**Date(s):** 6/4/2019  
**Link:** <http://my.tvey.es/Ft8b7>  
**Audience:** 7,260  
**Ad Value:** \$46 per 30 seconds = \$46



**Media Outlet:** WISH-IN 7 AM  
**Date(s):** 6/4/2019  
**Link:** <http://my.tvey.es/Mf5m2>  
**Audience:** 34,001  
**Ad Value:** \$315 per 30 seconds = \$2,520

32 of 35



**Media Outlet:** FOX 59 5 AM  
**Date(s):** 6/4/2019  
**Link:** <http://my.tvey.es/a4B2E>  
**Audience:** 13,459  
**Ad Value:** \$123 per 30 seconds = \$123



**Media Outlet:** CBS 4 6 PM  
**Date(s):** 6/4/2019  
**Link:** <http://my.tvey.es/p8D4H>  
**Audience:** 44,465  
**Ad Value:** \$401 per 30 seconds = \$802





**Media Outlet:** WISH-IN MIDDAY  
**Date(s):** 6/4/2019  
**Link:** <http://my.tvey.es/p3QXw>  
**Audience:** 33,554  
**Ad Value:** \$408 per 30 seconds = \$416



**Media Outlet:** WISH-IN Indy Style  
**Date(s):** 6/5/2019  
**Link:** <http://my.tvey.es/Pa7j5>  
**Audience:** 10,572  
**Ad Value:** \$129 per 30 seconds = \$1,032



**Media Outlet:** WISH-IN 11 PM  
**Date(s):** 6/7/2019  
**Link:** <http://my.tvey.es/x7XTk>  
**Audience:** 11,690  
**Ad Value:** \$190 per 30 seconds = \$190




**Media Outlet:** www.praiseindy.com  
**Date(s):** 6/5/2019  
**Link:** <https://praiseindy.com/2167983/community-connection-wednesday-june-5th/>  
**Audience:** 13,000  
**Ad Value:** \$58 per 30 seconds = \$348



**Media Outlet:** WISH-IN 6 AM  
**Date(s):** 6/7/2019  
**Link:** <http://my.tvey.es/Xm57P>  
**Audience:** 10,045  
**Ad Value:** \$105 per 30 seconds = \$920



**Media Outlet:** WISH-IN 4:30 AM  
**Date(s):** 6/7/2019  
**Link:** <http://my.tvey.es/a2ZBm>  
**Audience:** 5,994  
**Ad Value:** \$64 per 30 seconds = \$64



**Media Outlet:** WISH-IN 10 PM  
**Date(s):** 6/7/2019  
**Link:** <http://my.tvey.es/o3H7L>  
**Audience:** 22,917  
**Ad Value:** \$638 per 30 seconds = \$638

## Digital Tools

Supporting in-person engagement efforts, digital tools were deployed including a project website, social media platforms, and online feedback forms or surveys. The use and reach of these tools is described in detail below.

### PROJECT WEBSITE

The project website is both a communication tool and a way to further engage the brand with a diverse and broad audience. The domain name, [mywhiteriver.com](http://mywhiteriver.com), was selected specifically to emphasize the importance of connecting individual residents to the river and their personal responsibility in its future.

The website was designed to be clear and easy to use. With large font, photos and event postings, it provides visitors with background information for the plan, a timeline and various ways to keep in touch with what is going on including email updates, Twitter, Instagram and Facebook.

Overall website feedback has been positive. Most have stated how happy they are that a plan is finally being developed because it is long overdue. Others are excited because they believe it will provide more clean-up to the river as well as better opportunities for fishing. Some expressed concerns that, with increased development, there will be more pollution, destruction of the ecosystem, increased flooding and loss of land.

## SOCIAL MEDIA

Throughout the development of the White River Vision Plan, social media outlets such as Twitter, Facebook and Instagram played a vital role within the communication strategy. The plan not only included methods of engaging the public, but also listening to responses from the public. It was intentionally used to:

- Introduce and promote the WRVP brand.
- Advertise public events and meetings.
- Highlight the river and its assets.
- Educate the public on its history, regional placement and position within the ecosystem.
- Share experiences and stories about the White River.
- Track public engagement and provide answers to simple questions or direct more complex questions to the proper resource.
- Monitor and address concerns by referring to current public relations messaging and responding as a team.

Throughout the process, social media platforms were continuously updated with news and events, including photos and videos. Additionally, public engagement on the platforms increased as participation built. As of July 2019, Twitter added 563 new followers and 2,189 profile visits. The WRVP Facebook page has also had successful participation; 10,706 users have been reached organically. Within that reach there have been 3,810 opportunities for engagement.

## ONLINE SURVEYS

Three surveys and one interactive mapping activity were shared via the project website to solicit feedback from the public ahead of key milestones. The Maptionnaire interactive map asked respondents to identify where they live, work and relax or play along the river as well as to identify key areas of concern and areas of opportunity to inform the second phase of work. Respondents placed icons and added comments to their placed icons on a map of the study area. In total, 350 people participated in the online mapping activity, and 1,513 people responded to question and answer surveys. For more information about how people responded to online surveys, please visit the Community Feedback section.

## *In-person community conversations*

Several additional community meetings were held and existing events attended to get feedback from local residents in the places they frequent. The City of Indianapolis held meetings with the residents of the Northwest Perry Neighborhood Association and Indy Hub, a young professionals segment of the Indy Chamber. Hamilton County Tourism, one of the White River Vision Plan Partners, also held two additional meetings with the Fishers Rotary and Southwest Quad neighborhood to gain their feedback and address concerns. Twenty-six residents attended and shared their concerns about their land, adding trails and possible rules for the for the access and use of the river.

The team facilitated a Versprille Home Meeting on the evening of July 25, 2018. Twenty-five residents and property owners attended, to voice their concerns. Collectively, one group of property owners holds roughly 945 acres of land adjacent to the river and five and a half miles of that land is along the White River riverbank. During the discussion, seven concerns were identified around economic development and local business support; connectivity and private property; crime and trespassing; regulations; maintenance and flooding; and stormwater management.

A full list of all in-person community conversations including neighborhood meetings and existing community events is below.

EVENT NAME	LOCATION	COUNTY	DATE	APPROX. VISITOR REACH
Thrive Community Day	Indiana State Museum	Marion	8/18/2018	50
Northwest Perry Neighborhood Association Meeting	St. Roch Church	Marion	8/23/2018	30
Hello Neighbor! by IndyHub & MIBOR	Riverside Neighborhood	Marion	8/30/18	25
Broad Ripple Farmers Market	Broad Ripple High School	Marion	9/8/18	
Rock the Ruins	Holiday Park	Marion	9/22/18	75
Decatur Township Civic Council Meeting	Decatur School of Excellence	Marion	9/24/18	46
Dragon Boat Race	White River State Park	Marion	9/29/18	150
Marion County Commission on Youth 25th Birthday Celebration	Kutz Stadium	Marion	9/29/18	50
Broad Ripple Kiwanis Club	Binkleys Kitchen and Bar	Marion	10/2/18	18
Exhibition on City Planning	Harrison Center	Marion	10/5/18	200
Indiana Latino Expo	Indiana Fairgrounds	Marion	10/13/18	750
Broad Ripple Village Association Meeting	St. Paul's Episcopal Church	Marion	10/16/18	75
North West Area Quality of Life Meeting	Flanner House	Marion	10/18/18	30
Circle the City	Indiana State Museum	Marion	10/20/18	4800
NWQOL Livability Committee Meeting	Westside Bait & Tackle Shop	Marion	11/7/2018	
Indy Groundwork's Green Team	Groundwork Indy	Marion	11/10/2018	7
INHP Leadership Team	INHP Glendale Office	Marion	11/14/2018	10
Concerned Clergy	Julia M. Carsom Govt. Center	Marion	12/1/2018	



EVENT NAME	LOCATION	COUNTY	DATE	APPROX. VISITOR REACH
Indianapolis Mayor's Youth Council	City County Building	Marion	12/1/2018	30
Kessler Wide Neighborhood Association	Marion University	Marion	12/3/2018	
Ignite Indy Academy Ubuntu Advisory Council	Ignite Academy	Marion	12/6/2018	6
Yelp's Totally Bazaar	Central Public Library	Marion	12/8/2018	50
Keep Indianapolis Beautiful Volunteers	Keep Indianapolis BeautifulTBD	Marion	12/13/2018	13
Indiana Latino Roundtable Monthly Meeting	Indiana Latino Roundtable	Marion	12/19/2018	25
Crooked Creek Indy (Community Council Inc.) Meeting	Michigan Rd Library	Marion	1/7/2019	11
Global Prep Academy Parent Connection Meeting	Global Prep Academy	Marion	1/10/2019	25
Community Advisory Panel (CAP)	Lilly Technology Center North	Marion	1/10/2019	13
Think & Drink Trivia Night with IndyHub	Sun King Brewery	Marion	1/14/2019	40
Indiana Latino Roundtable Monthly Meeting	Indiana Latino Roundtable	Marion	1/16/2019	32
Ignite Indy Academy Parent University	Ignite Academy	Marion	1/23/2019	20
Pike Township School Board Meeting	Administrative Building	Marion	1/24/2019	29
Friendship Missionary Baptist Church Senior Group	Friendship Missionary Baptist Church	Marion	2/6/2019	18
Central Indiana Realtors Association	MCL - Castleton	Marion	2/6/19	40
Mayor's Neighborhood Resource Fair	Southport High School East Gym	Marion	2/20/19	10
Creative Mornings Breakfast Lecture	Newfields	Marion	3/22/2019	300
A Rising Tide	Indy Convergence	Marion	3/23/2019	100
Urban Land Institute	Indiana Landmarks Center	Marion	4/25/2019	75
Earth Day at the J	Arthur M. Glick JCC	Marion	4/28/2019	750



Over eighty-four neighborhood associations, civic organizations, and community groups were also reached in a multitude of ways throughout the twelve-month process. Client and consultant teams attended, participated and presented to these organizations during regular meeting times and shared updates with organizations about the plan through the MyWhiteRiver listserv.

Team members from Engaging Solutions also reached out to several community leaders representing underrepresented populations in Phase One of the planning effort. These populations included persons of color, youth, young professionals and populations who speak English as a second language.

## Neighborhood Associations

ORGANIZATION	COUNTY
Arden Neighborhood Association, Incorporated	Marion
Beaumont Farms Homeowners Association	Marion
Binford Development And Growth, Inc.	Marion
Broad Ripple Bar & Restaurant Association	Marion
Broad Ripple Village Association, Inc.	Marion
Butler-Tarkington Neighborhood Association	Marion
Canterbury Neighborhood Association	Marion
Castle Knoll Farms Homeowners Association	Marion
Castlewood Association Of Neighbors	Marion
Chestnut Hills, Inc.	Marion
Clare	Hamilton
Clearwater Cove Homeowners Association	Marion
College Avenue Indy.org	Marion
Crooked Creek CDC	Marion
Crooked Creek Community Council, Inc.	Marion
Crooked Creek Multi-Service Center	Marion
Crown Hill Neighborhood Association, Inc.	Marion
Decatur Township Business Association, Inc.	Marion
Decatur Township Civic Council	Marion
Decatur Township Neighborhood Coalition	Marion
Driftwood Hills Neighborhood Association	Marion
Edgewater Civic Association	Marion
Fayette Street Homeowners Association	Marion

ORGANIZATION	COUNTY
Gateway Community Alliance	Marion
germania creek	Marion
God's Helping Hand	Marion
Greater Allisonville Community Council Inc.	Marion
Greater Broad Ripple Community Coalition	Marion
Green Meadows Neighborhood Association	Marion
Haughville Community Council	Marion
Haughville Neighborhood Association	Marion
Hearthstone Homeowners Association	Marion
Highland-Kessler Civic League, Incorporated	Marion
Historic Hinkle Heights Neighborhood Association	Marion
Indy Gateway Inc.	Marion
KESSLER-WIDES AT 30TH STREET NEIGHBORHOOD ASSOCIATION	Marion
Keystone Business And Community Association, Inc.	Marion
Knoll Condominium Association	Marion
Martin Luther King Community Center	Marion
Maywood Manor Neighborhood Association, Inc.	Marion
MCANA-Center Township (2)	Marion
MCANA-Perry Township	Marion
Mcana-Washington Township	Marion

## ORGANIZATION

## COUNTY

MCANA-Washington Township (2)	Marion
MCANA-Wayne Township	Marion
Meridian Kessler Neighbors Helping Neighbors	Marion
Meridian-Kessler Neighborhood Association	Marion
Michelle Calbert	Marion
Midtown Economic Development And Industrial Corp. (MEDIC)	Marion
Near West Collaborative	Marion
Northern Hills Neighborhood Association	Marion
Northwest Neighborhood Partnership	Marion
Northwest Perry Civic Corporation, Inc.	Marion
Northwest Perry Neighborhood Association	Marion
Oxbow Homeowners Association	Marion
Primrose Village - Northdale Neighborhood Association	Marion
Questend Neighborhood Association	Marion
River Heights Neighborhood Association	Marion
River Park Club	Marion
River Park Club Neighborhood Assoc.	Marion
River'S Edge Homeowners Association, Inc.	Marion
Rivers Edge Townhomes Homeowners Association	Marion
Riverside Civic League (RCL)	Marion
Riverwood	Hamilton

## ORGANIZATION


## COUNTY

Riverwood Neighborhood Association, Inc.	Marion
Sharp-Springmill-Hoover	Marion
Southern Hamilton County Riverfront Owner	Hamilton
Southern Wayne Neighborhood Organization	Marion
Southwest Association of Neighborhoods	Marion
Southwest Quad/Noblesville	Hamilton
Spirit & Truth Community Missions & Ministry Center	Marion
Stringtown Neighborhood Association	Marion
Sycamore Springs Homeowners Association	Marion
Sylvan Ridge Lakes Condos	Marion
TEAM TARKINGTON	Marion
The Greater Lawrence Chamber Of Commerce	Marion
The Holcomb Estate Owners Association	Marion
The Valley	Marion
United Northwest Area, Inc. (UNWA)	Marion
Warleigh Neighborhood Association	Marion
We Care Too	Marion
Wellington North	Hamilton
West Indianapolis Neighborhood Congress - WINC	Marion
Westfield Heights Neighborhood Association, LLC	Marion

## Plan Kick-off Week

On June 3, 2019, a public unveiling of the White River Vision Plan began a week of public activities and events along the White River. The plan was revealed at a public press conference in the Indianapolis Art Center, the first in a series of events and activities taking place between June 3 and 7. The week long celebration of the plan included a raft float along a segment of the river, several riverfront clean-ups, drop-in art activities, waterfront dining specials, a series of short film screenings, a Canoe to Work Day, Yoga in the Park and several riverside concerts throughout Indianapolis and Hamilton County.

Building upon 12 months of research, discovery and development, the planning effort culminated in a document that was shared broadly online and in the media and shared through a printed executive summary that was formatted as a 'visitor's map' or brochure.







# Community Feedback

The following section summarizes feedback from the public in each phase followed by complete tables of all feedback by phase and activity.

## *Phase One Feedback*

### Engagement Key Themes

All feedback from meetings and surveys are compiled into the following section charts. The comments and ideas covered many topics that impact the White River and the way people interact with the White River. The topics were organized as follows:

- Water access
- Water quality
- Recreation
- Healthy growth and development
- Nature
- Infrastructure (dams, levees)
- Transportation
- Events and attractions

Water access and transportation consistently ranked as the most discussed idea for the White River. Ideas ranged from opportunities for new trailheads to concerns about bridge construction impacts on bicyclists and places for parking during events. Participants also noted a need for more water access, both visual and physical, to the water – an idea rooted in the limited relationship between the communities along the river and reduced negative perceptions of the river. The community also asked to limit development and respect private property along the river.





I am thrilled to hear that the White River is becoming a priority for the city! It is a huge resource and if done right, can be another big draw to the city.

Will the protection of the property rights of riparian owners, especially farmers, be a priority in the plan?



Many happy memories canoeing and fishing, and my parents even got married on an island on the river. I look forward to seeing the river become a sought-after destination.

## Phase One Mapping Feedback

MEETING LOCATION	THEME	COMMENT	NATURE	INFRASTRUCTURE	TRANSPORTATION	EVENTS & ATTRACTIONS	TRAILS/SIDEWALKS	EDUCATION/AWARENESS	SAFETY
Marian University	Get Outdoors	Stop drownings by destroying low head dams		x					x
Marian University	Express Our Identity	Be careful not to encourage human overutilization of the river. It will bring more trash, pollution and can be dangerous for people, fish & critters.							x
Marian University	Express Our Identity	There are only a handful of bridges over White River, enhancing these & making them public art would help promote the river, esp to motorists			x	x		x	
Marian University	Reveal History	Riverside High School opens August 15 in the historic Heslar Naval Armory Armory Reunion Aug 11!!				x		x	
Marian University	Connect Communities	Riverside High School (Indianapolis Classical Schools) wants to be a White River community connector.						x	
Marian University	Get Outdoors	Question the eco factors of paving & event planning at Olivers Woods	x			x	x		
Marian University	Get Outdoors	Improvement & connection to the \$100 million expansion plan at Riverside Park!			x		x		
Marian University	Express Our Identity	More attention/opportunity at Town Run Trail Park for put in/ river dock		x			x		
Marian University	Get Outdoors	More active recreation! Sports fields, golf courses, etc. get little use. More trails, including natural surface trails, are needed. Current facilities are in poor condition.					x		
Marian University	Get Outdoors	Public access site (boat launch) & more trails needed here.					x		
Marian University	Connect Communities	Trailhead @ Eagle Creek & Morris Street					x		
Marian University	Connect Communities	1 More accessible river interaction points. 2 Bike/ped trails along river and not at the top in the downtown area. 3 City events planned around river. 4 Trail connections in multiple places.					x		
Marian University	Connect Communities	Trails or some bike/walk infrastructure needed. Southside is incredibly underserved.					x		
Marian University	Get Outdoors	The old RR bridge just south of 16th Street dam could be a great gathering area, boat launch & connector across the river (use the old RR bridge)			x	x			
Marian University	Connect Communities	More bike, walk & canoe travel to downtown would help all the festivals. Parking is hard, more opportunities would boost attendance & alleviate headaches. Indy Inside Festival(?)				x			
Marian University	Get Outdoors	What constitutes cultural vs. historic designation? i.e. Broadripple Park				x			
Marian University	Express Our Identity	Create festivals or an annual event that focuses on the White River where groups can gather and learn about all that it has to offer				x			
Marian University	Get Outdoors	Encourage a livery to offer recreational opportunities along the downtown section.			x				
Marian University	Get Outdoors	From an urban river paddler in the lower head damn-they no longer serve a purpose, and a hinder to enjoy the river & are ecologically harmful	x	x					



## Phase One Mapping Feedback

MEETING LOCATION	THEME	COMMENT	NATURE	INFRASTRUCTURE	TRANSPORTATION	EVENTS & ATTRACTIONS	TRAILS/SIDEWALKS	EDUCATION/AWARENESS	SAFETY
Marian University	Reveal History	Please work with Citizens Energy to eradicate Eurasian milfoil for this study portion of White River		x					
Marian University	Get Outdoors	Adaptive/able-bodied waterskiing Indy Skiers Ability Water Ski/ Training Series/Lake Indy/ Heard that 16th Street dam may be demolished.		x					
Marian University	Reveal History	Decision to remove Emerchville Dam. Loss of area to boat		x					
Marian University	Get Outdoors	Restore river flow to original river bed/River has annexed Sandy Point gravel pit & filled it with silt -Dan Ripley		x					
Marian University	Reveal History	Emrichsville Dam. Why is it there? What does it do? What should happen to it?		x					
Marian University	Reveal History	1913 Flood in West Indy		x					
Marian University	Reveal History	1913 Flood impact on The Valley Neighborhood		x					
Marian University	Get Outdoors	Canoe/kayak-My service club sponsors a charity "float" from Art Center to Rocky Ripple/or Lake Indy. Also considering a race. Water health & undisturbed nature a must!	x						
Marian University	Express Our Identity	The valley is a multi-cultural ethnically diverse neighborhood. River Ave is named for it's obvious connection to the river							
Marian University	Get Outdoors	Contact stake holders/Sandy Point HOA/White River Yacht Club (74th St)/Individual Dual Homeowners on river							
Marian University	Express Our Identity	Sustainable identity requires economic activity. We can & should promote local entrepreneurial activity that gives communities identity & character as well as creates jobs. My company- Logika-works with communities to build identity & econ success (Logika-USA.com)							
Marian University	Connect Communities	The valley neighborhood is the closest neighborhood along the river to downtown							
Marian University	Connect Communities	GM Stamping Plant							
Marian University	Express Our Identity	As a resident, I'm excited for the initiative of cleaner water and more activities along the river							
Marian University	Get Outdoors	Need public access to river in this section./No access downtown, esp between 16th St Dam & GM Stamp Plant/Dam could go on city land for paddlers & fishermen.							
Marian University	Express Our Identity	My daddy fished in the White River in the 30's & 40's. We'd catch fish and fry them and eat them on the bank. He requested his ashes be left at his favorite fishing spot.							
Marian University	Reveal History	Open Lake Indy to power boats and skiing							
Marian University	Connect Communities	Crooked Creek empties into White River-we want to beautify & connect.							
Marian University	Express Our Identity	Is it possible and/or feasible to live on the river? (Houseboats, coral boats, etc)							
Noblesville	Connect Communities	The portage site at riverwood & the 2 car spot at Burr Oak Bend have a greatly increased drug traffic preserve. Needs to be addressed. A bad problem that needs to be monitored.			x				x

## Phase One Mapping Feedback

MEETING LOCATION	THEME	COMMENT	NATURE	INFRASTRUCTURE	TRANSPORTATION	EVENTS & ATTRACTIONS	TRAILS/SIDEWALKS	EDUCATION/AWARENESS	SAFETY
Noblesville	Get Outdoors	You can't provide safety along the trail, you have three communities with HC. Along the river – Strawtown, Clare and Noblesville. You already have seven access points north of Noblesville. N Q&A provided. Forced to talk in small pods. Twenty year anniversary of Greenspace. Develop Indy along the White River first and then we'll talk.	x						x
Noblesville	Get Outdoors	Please remember the river experience after dark							x
Noblesville	Get Outdoors	Safety Concerns Flood Stage – Who monitors and keeps people off during flood stage.							x
Noblesville	Reveal History	Rebar in Williams Creek near Broad Ripple. Please remove.							x
Noblesville	Experience Nature	Would love to see stretches of Riverwalk with pay(?) trails but quite & peaceful with Educator (?)					x	x	
Noblesville	Connect Communities	With increased access to the river – for all communities, (?) include thoughtful & meaningful environmental education that reveals interconnections b/h humanities(?)					x	x	
Noblesville	Get Outdoors	Canoe/Kayak whitewater course hear GM Stamping plant or Broad Ripple Village. Community outreach program for river safety & ecological/forest promotion. All the while in conjunction w/ schools. Help plan how to get ride to the river w/ fun & safety.	x			x		x	
Noblesville	Express Our Identity	It would be cool to highlight the history of economic development as impacted by the river. Festivals, public art, interaction opportunities, etc. around these themes. (floating sculptures of traders? "fake" mills affected by water?) interpretive tours? Self-guided? Murals? (can you tell that I work for Nickel Plate?)				x		x	
Noblesville	Reveal History	I would love to see a mural series along Noblesville's River Walk that depicts our stages of development/settlement through history. Point to gas boom, milling, etc.				x		x	
Noblesville	Get Outdoors	Pollution: Ban toxic runoff and dumping Safety: Safe to swim in Safe to eat fish from river Safty: Signage about dams & and danger	x	x				x	
Noblesville	Experience Nature	I have major concerns about the low-head dam @ the power plant. What can we do to eliminate potential accidents & increase safe engagement w/ the river in that area?		x				x	
Noblesville	Get Outdoors	Animale wauching area chair lift green houses	x					x	
Noblesville	Get Outdoors	Nater perserve	x					x	
Noblesville	Experience Nature	Important to work with Purdue U. to determine how climate change will affect river early in use planning process.						x	
Noblesville	Experience Nature	Outreach to schools/kids for river access						x	
Noblesville	Experience Nature	Save the planet plan						x	
Noblesville	Connect Communities	Conner Prairie can serve as the community connector for the cities of Carmel & Fishers between 116 & 146. A bridge across the river will being new ways to experience these great towns!			x		x		

## Phase One Mapping Feedback

MEETING LOCATION	THEME	COMMENT	NATURE	INFRASTRUCTURE	TRANSPORTATION	EVENTS & ATTRACTIONS	TRAILS/SIDEWALKS	EDUCATION/AWARENESS	SAFETY
Noblesville	Get Outdoors	Current Public properties are not Policed already. Now we are going to connect them?! How will be maintained? Who will pay?					x		
Noblesville	Connect Communities	I paid my mortgage for 20 years Why should I now have to have trails on my private property! It's perfect the way it is.					x		
Noblesville	Get Outdoors	Making sure Indy Parks are expanded and connected by trail & waterways					x		
Noblesville	Experience Nature	Trail rideing on horses swimming					x		
Noblesville	Get Outdoors	I'm excited to see how potential trails might offer opportunities to develop river engagement south of Noblesville in gap areas.					x		
Noblesville	Get Outdoors	Connection along the river via trail. Walking, hiking, biking along the river.					x		
Noblesville	Get Outdoors	Biking trails					x		
Noblesville	Connect Communities	Midland Trace to cross Cicero Creek at rail road trussel near Cherry Tree Rd. + Crossing White Rd into Noblesville					x		
Noblesville	Connect Communities	The rail tressle bride near S 10th could be a beautiful spot to connect Fishers & Noblesville AND preserve pretty habitats					x		
Noblesville	Connect Communities	I'd suggest that "connectivity" is too often over-sold!					x		
Noblesville	Get Outdoors	Tubing splashparks butterfly-garden	x			x			
Noblesville	Get Outdoors	Would love to see "Riverwalk" with dining & walkways. The River is an underutilized asset!!				x			
Noblesville	Express Our Identity	Side walk chalk festevil				x			
Noblesville	Express Our Identity	Ice cream shop bike rental kayaking rafting and tubing retal pattel-boats				x			
Noblesville	Express Our Identity	Extend "Lake Indy" to Washington St. to curat it Lake that extends from down town to the art museum				x			
Noblesville	Get Outdoors	Fishing store				x			
Noblesville	Get Outdoors	Must be made as I have been on San(?) River. Love it. I want it here in the downtown areas of all cities. Also want p(?)				x			
Noblesville	Get Outdoors	What communities are we connecting?			x				
Noblesville	Get Outdoors	le: people who moved or live in this area to be away from public traffic			x				
Noblesville	Experience Nature	Retrofit the dams for fish and water safety	x	x					
Noblesville	Experience Nature	Add culverts to relieve impounded backed-up water during flood...creates an Jun-natural(?) flood plain		x					
Noblesville	Experience Nature	Stop CAFO's		x					
Noblesville	Experience Nature	You need a task force for low head dams with focus on 16th St		x					

## Phase One Mapping Feedback

MEETING LOCATION	THEME	COMMENT	NATURE	INFRASTRUCTURE	TRANSPORTATION	EVENTS & ATTRACTIONS	TRAILS/SIDEWALKS	EDUCATION/AWARENESS	SAFETY
Noblesville	Experience Nature	Dam removal/replace w/sloping grade		x					
Noblesville	Connect Communities	Put 10'x10' square concrete culverts under the Road so Park users can pass through and would eliviate Flood pressure allowing for a (?) natural flood plain.		x					
Noblesville	Experience Nature	Burr Oak Bend – 2 central Indiana land trust site-is 130 acres that is a floodplan & 52 acres that is mixed hardwood & prairie. It is not included on the map.	x						
Noblesville	Experience Nature	Ban all invasive growing planting for all of the developers & residential homeowners	x						
Noblesville	Experience Nature	I encourage preservation and restoration of our Riparian zones, floodway & fringe areas all along the White River. Let Nature Preserve & Thrive corridors for all species.	x						
Noblesville	Experience Nature	Prioritize riparian restoration for wildlife.	x						
Noblesville	Experience Nature	Balance of natural and bussing associate & White River.	x						
Noblesville	Experience Nature	Remove log jam @/silt sediment 37 (Strawtown)	x						
Noblesville	Experience Nature	More forest diversity & growth=river health	x						
Noblesville	Experience Nature	1. Total Catch & Release for all small mouth.	x						
Noblesville	Experience Nature	Restore our fish & wildlife	x						
Noblesville	Experience Nature	Edward Abloy: “Let it be. Efface yourself for a change. Let bring(?) Go(?)” Down the River	x						
Noblesville	Express Our Identity	Need to push City of Fishers to acquire the (?) of Riverfront at NE corner of 96th St and White River. Almost ¾ mile of river frontage for parkland/walking trails.							
Noblesville	Connect Communities	I would've liked to have heard questions from attendees before breaking to discuss individual concerns w/ the representatives. Not for format I expected but I'm looking forward to more meetings. Curious, in the Noblesville area, how this hooks up w, the Pleasant St. expansion plan. I love the river up here, I have access from my neighborhood. Not opposed to anything I heard tonight (so far). Thanks for holding this meeting and the opportunity to talk to planners.							
Noblesville	Get Outdoors	What about land ownership?							
Noblesville	Express Our Identity	Downtown Noblesville=vibrant river town							
Noblesville	Experience Nature	Make it to Last for generations to come.							
Noblesville	Experience Nature	Create comprehensive GSI plan for public & private property/ zoning.							



## Phase One Mapping Feedback

MEETING LOCATION	THEME	COMMENT	NATURE	INFRASTRUCTURE	TRANSPORTATION	EVENTS & ATTRACTIONS	TRAILS/SIDEWALKS	EDUCATION/AWARENESS	SAFETY
Noblesville	Experience Nature	Private Property needs to remain private. We do not want the public liability							
Noblesville	Experience Nature	Less building development in flood plain.							
Noblesville	Connect Communities	Lots of opportunity in downtown Noblesville. Get the hospital involved as they develop the area to their east.							
Noblesville	Reveal History	In 1996 center Properties proposed & our group fought, the land filling of the White River at 96th Street. It took 10 yrs of litigation & our group lost, but the land now remains vacant. I pray it is turned into a restored riparian zone & recreation park area							
Noblesville	Reveal History	Concerned that future projects will adversely impact archeological sites otherwise not yet identified on Listed. Fund a complete corridor study							
Noblesville	Connect Communities	Access from Heritage Park Canoe +Walking							
Noblesville	Get Outdoors	fishing swimming net							
Noblesville	Get Outdoors	camping sites							
Noblesville	Get Outdoors	zipline							
Noblesville	Get Outdoors	Kayaking Fishing fish feeding							
Noblesville	Get Outdoors	I hope this plan will protect and improve the recreation potential of the White River							
Noblesville	Get Outdoors	Snow tubing!							
Noblesville	Get Outdoors	Kayaking rafting tubing splash parks							
Noblesville	Experience Nature	Canoe/kayak whitewater course.							
Noblesville	Experience Nature	Better Water Quality							
Noblesville	Reveal History	I revealed the 1996 & 1997 American Rivers reports re North Am(?) Threland Rivers i.e. the White River							
Noblesville	Experience Nature	Better Access							
Noblesville	Express Our Identity	White River Willie!							
Noblesville	Experience Nature	Retrofit Low head Dams(?)							
Noblesville	Experience Nature	Not Marked on Map							
Noblesville	Connect Communities	I think it is very hard to share thoughts when you have not developed a Vision yet. Seems like you have the Horse following the wagon.							
Riverside Park	Get Outdoors	Keep safety (Kids) and community						x	x
Riverside Park	Get Outdoors	Police sub-stations along the way. Merchants along the way.				x			x

## Phase One Mapping Feedback

MEETING LOCATION	THEME	COMMENT	NATURE	INFRASTRUCTURE	TRANSPORTATION	EVENTS & ATTRACTIONS	TRAILS/SIDEWALKS	EDUCATION/AWARENESS	SAFETY
Riverside Park	Express Our Identity	What step are you taking to keep residents in there homes, how will this affect parking		x	x				x
Riverside Park	Express Our Identity	Taxes- don't want to be forced out, parking issues, Eat fish one day, Safety/lighting			x				x
Riverside Park	Experience Nature	We have to fight chemical and fertilizer runoffs that create TOXIC GREEN SLIME!							x
Riverside Park	Connect Communities	Common theme along the walkway, with community					x	x	
Riverside Park	Reveal History	Most well preserved glacial comes in Indiana. Good Opportunity for Geo-Ed Trail cutting may pose an erosion problem. Excellent hiking trails					x	x	
Riverside Park	Connect Communities	Give me my White River – Tours from the 1980s				x		x	
Riverside Park	Connect Communities	Tourism event idea: Float down river + As counties have representative celebrations/theme, i.e. glow float in San Antonio, Bike trail to connect southside to downtown				x		x	
Riverside Park	Connect Communities	How can we celebrate our Native American communities + heritage? Pow wows? Interpretive elements in design elements?				x		x	
Riverside Park	Experience Nature	Address invasives along river to open vistas + increase awareness of river's presence. Address erosion issues along banks. How do we address water quality from upstream communities? Are there opportunities to filter stormwater runoff through (?) communities that serve as wildlife corridor?	x					x	
Riverside Park	Connect Communities	Find place along our White river- even pockets where we can tell the story of pre-settled Indiana: before massive treeloss, before drainage of wetlands, and when you could see the white limestone better of the river!	x					x	
Riverside Park	Experience Nature	Build a conservatory						x	
Riverside Park	Experience Nature	Incorporate the area youth in science programs that focus on water testing + treatment. Land surveying etc.						x	
Riverside Park	Connect Communities	Don't forget history of neighbor						x	
Riverside Park	Connect Communities	Need to be a showcase for our neighborhood A Diamond						x	
Riverside Park	Reveal History	There is a need for more Black/ Native American History of Indianapolis in the neighborhoods where individuals and families were instrumental in the development of communities around the city.						x	
Riverside Park	Reveal History	Incorporate the history of passage on the underground railroad + how white river was utilized.						x	
Riverside Park	Reveal History	Maybe you can add this to a cultural aspect? Why was this street named this?						x	

## Phase One Mapping Feedback

MEETING LOCATION	THEME	COMMENT	NATURE	INFRASTRUCTURE	TRANSPORTATION	EVENTS & ATTRACTIONS	TRAILS/SIDEWALKS	EDUCATION/AWARENESS	SAFETY
Riverside Park	Experience Nature	We need more designated preservation areas as well as areas/ places for ecological restoration. Trails within these areas + connecting these areas would allow access to river + natural areas. Improve aesthetics + amenities along canal in midtown.	x			x	x		
Riverside Park	Get Outdoors	Connect/ Capitalize on Indpls. Art Center location on White River				x	x		
Riverside Park	Get Outdoors	Take the lowland agricultural areas + old quarries + stitch them together to create park space, natural areas, flood control, etc. Could connect several of the properties owned/managed by Central Indiana Land Trust.	x				x		
Riverside Park	Experience Nature	I like the nature experience enjoying walks along the monon trails and park trails along the river. I would like to see more places that express nature and places to sit and relax, even think. I find this atmosphere helps with stress. Mental health, workforce, and family environments	x				x		
Riverside Park	Get Outdoors	Zipline, kayaking, walking trail, mini amusement park w/ ferris wheel					x		
Riverside Park	Connect Communities	Winter activities – heated outdoor spaces, winter festival					x		
Riverside Park	Get Outdoors	The river banks should be used for trails and parks primarily. Along with the social and aesthetic benefits, that would give the river room when it floods					x		
Riverside Park	Get Outdoors	Would like to see walkway along the River high enough not to flood. Lighting along trail.					x		
Riverside Park	Get Outdoors	Boardwalk along Riverside to connect the community.					x		
Riverside Park	Get Outdoors	Connect to White River @ Monon Trail bridge					x		
Riverside Park	Get Outdoors	I see the 58 mile River trail hosting, bike paths that are lighted well for security. Also vendors merchants along the path.					x		
Riverside Park	Connect Communities	Stick w/ the idea of varying the feel + appearance of walking, biking paths + trails. Mix of materials great way to do this					x		
Riverside Park	Connect Communities	Bike paths along the river connecting as much of the city + N/S as possible					x		
Riverside Park	Connect Communities	Connect Tow Path w/ signage, get scooters off sidewalks-use bike lane.					x		
Riverside Park	Experience Nature	Examine lowhead dams + best practices to remove to provide connectivity on the river + enhance recreation, tourism + entertainment opps.		x	x	x			
Riverside Park	Get Outdoors	I would love to see a beautiful garden in the summer, and in the winter a sledge park	x			x			
Riverside Park	Connect Communities	River Access Points, Boats, Restaurants with Riverside (?), White Water Area like South bend				x			
Riverside Park	Get Outdoors	The Riverside area lacks quality restaurants in the area. I would like to see growth in that area				x			

## Phase One Mapping Feedback

MEETING LOCATION	THEME	COMMENT	NATURE	INFRASTRUCTURE	TRANSPORTATION	EVENTS & ATTRACTIONS	TRAILS/SIDEWALKS	EDUCATION/AWARENESS	SAFETY
Riverside Park	Express Our Identity	I the community of M.L.King St. 46208 there is a need for a grocery store and pharmacy for medical needs. Need for adequate family homes.				x			
Riverside Park	Express Our Identity	Swimming in river again, increased kayaking + boating, boat rental/ restaurant				x			
Riverside Park	Get Outdoors	Outdoor Ampitheater!!!				x			
Riverside Park	Get Outdoors	Affordable attractions				x			
Riverside Park	Get Outdoors	Make it (The Taggart) the main attraction. It has a rich history				x			
Riverside Park	Connect Communities	The connectivity port is crucial whether from an economic, health or tourism standpoint to make Indy + Hamilton County better places to live + continue to keep and attract new families to area!			x				
Riverside Park	Express Our Identity	Things I would love to see to attract vibrancy: movies, treetop play courses, canoe rentals/livery			x				
Riverside Park	Experience Nature	With more accessibility to White River area, would be intriguing for more residents and visitors to regularly access this waterway for multiple purposes			x				
Riverside Park	Connect Communities	Provide access points to river from major thoroughfores like Kessler, 86th, 96th, 116th, + 146th. Along, continuous riverside multi-use path would be great.			x				
Riverside Park	Connect Communities	Be purposeful about connecting UNWA residents to the IMA-Newfields			x				
Riverside Park	Express Our Identity	What about: Conservation of natural resources and using the power of the river to provide energy to the community ?	x	x					
Riverside Park	Connect Communities	Ready to smell the trees, Not Sewage!	x	x					
Riverside Park	Connect Communities	Dam the downtown stretch of WR from Washington Street to allow a Reservoir to be created- allowing boat recreation.		x					
Riverside Park	Express Our Identity	Please keep a balance and preserve the free-flowing river in the development plan		x					
Riverside Park	Experience Nature	I would love to see the river wild and free-flowing, even to receive a Scenic River designation!		x					
Riverside Park	Get Outdoors	Care should be taken so that the river doesn't flood homes – as it does in Rocky Ripple from time to time		x					
Riverside Park	Experience Nature	Access for canoes through dams		x					
Riverside Park	Connect Communities	Use tech retrofits to improve ways to portage around lowhead dams that can't be moved.		x					
Riverside Park	Express Our Identity	Remove 16th st dam and create a whitewater play park		x					
Riverside Park	Express Our Identity	Area of Ravenswood floods frequently. Can there be some control put together for that?		x					
Riverside Park	Experience Nature	Can we remove low head dams?		x					



## Phase One Mapping Feedback

MEETING LOCATION	THEME	COMMENT	NATURE	INFRASTRUCTURE	TRANSPORTATION	EVENTS & ATTRACTIONS	TRAILS/SIDEWALKS	EDUCATION/AWARENESS	SAFETY
Riverside Park	Experience Nature	Levee Project(s) seem to be destroying the natural beauty of the riparian(?) corridor + nearby neighborhoods. Worried about its impact on the aesthetics of the canal in midtown.		x					
Riverside Park	Experience Nature	Remove low-head dams! Let the river flow!		x					
Riverside Park	Connect Communities	Anywhere there is a low head dam!		x					
Riverside Park	Experience Nature	Do not develop everywhere, Leave space for quiet and solitude.	x						
Riverside Park	Get Outdoors	Places to fish and bird watch	x						
Riverside Park	Connect Communities	Scubbing, Tubing, + Flatboats, + Raft, Down the River. Fish (?) an Low Head Dams, Animal bridges: To let wildlife cross the River	x						
Riverside Park	Experience Nature	If we treat the river right and help it get healthier, maybe we'll see return of the mussel populations that are currently endangered	x						
Riverside Park	Experience Nature	Please identify some sections for trying to preserve the sounds of nature – quiet greenspace and solitude is getting so much harder to find in the urban landscape!	x						
Riverside Park	Connect Communities	Promote more natural/restored flood plain forest along the river to increase water quality, reduce erosions, increase carbon (?) plants.	x						
Riverside Park	Get Outdoors	Improve the view along White River that connects Riverside Park can't see the River for the trees and scrubs	x						
Riverside Park	Experience Nature	I'd love to see more of the native habitat restored	x						
Riverside Park	Experience Nature	Beautiful small area of green. Also, possibly eagle's nesting?	x						
Riverside Park	Experience Nature	We need to work to conserve forested areas along the River. May impart(?) unprotected (?) are along the River. River and I-465 South, River at Maris St on east, south side of Oxbow and may (?) to the North.	x						
Riverside Park	Express Our Identity	Don't lose our identity but move forward with purpose. Hopefully this new focus towards improving the White River doesn't cause displacement in certain communities therefore bring identity.							
Riverside Park	Express Our Identity	Project for "our generation?" What about those of us who live on the river and plan to retire there? We don't want to see eminent domain and bulldozers destroy what we have worked for. In fact, we will fight any attempts.							
Riverside Park	Experience Nature	Reputation of Pollution creates solice and opportunity for a reputation of recreation							
Riverside Park	Connect Communities	Keep it clean, Keep it free, 46218							
Riverside Park	Get Outdoors	Beach w/ ice cream vendors							

MEETING LOCATION	THEME	COMMENT	NATURE	INFRASTRUCTURE	TRANSPORTATION	EVENTS & ATTRACTIONS	TRAILS/SIDEWALKS	EDUCATION/AWARENESS	SAFETY
Riverside Park	Get Outdoors	Outdoor equipment really depends on keeping the natural environment clean and actually improve the water quality! More clean canoe/ kayak put ins							
Riverside Park	Get Outdoors	Cities that typically are voted “healthiest cities” in the US have a lot of outdoor activity options. More places to able to bike, walk along the river and kayak, canoe and fish the river would be beneficial!							
Riverside Park	Express Our Identity	More canoe public access sites							
Riverside Park	Connect Communities	Incremental Areas, Loghy Trail “Big Ass” out does Monon. Ampitheatre, (?), Urban beach, Ice Skating							
Riverside Park	Connect Communities	Bathing beaches in Riverside park.							
Riverside Park	Get Outdoors	Definitely try spreading outdoors activities + programming into all seasons							
Riverside Park	Get Outdoors	Fly fish for smallies!							
Riverside Park	Get Outdoors	Sledding hills/ Toboggan run							
Riverside Park	Get Outdoors	Paddle board rentals							
Riverside Park	Get Outdoors	Yoga on the white river							
Riverside Park	Get Outdoors	Labyrinth/ maze exploration							
Riverside Park	Get Outdoors	Support outdoor activities							
Riverside Park	Get Outdoors	Rumor has it there is a canoe excursion operation going in here on the NW corner.							
Riverside Park	Express Our Identity	Fly-fish for smallmouth bass							
Riverside Park	Express Our Identity	Can we have a spray park here							
Riverside Park	Express Our Identity	Can we please try to build another theme park.							
Riverside Park	Connect Communities	I enjoy paddling my canoe on the river, and have been doing so for many years.							
Riverside Park	Connect Communities	IPL has 3.5 million cubic yards of coal ash stored on their property in the floodplain							
Riverside Park	Connect Communities	Lake Indy boat dock improved “Access Point”							
Riverside Park	Get Outdoors	Ease in accessing the river for beauty and activities. Kayaking, canoes, walking paths. CC Skiing in winter							



## Phase One Online Survey

WHAT IS YOUR CURRENT RELATIONSHIP TO THE WHITE RIVER?	HOW DO YOU TYPICALLY GET TO THE RIVER OR TRAVEL TO PLACES ALONG THE RIVER?	WHAT KEEPS YOU FROM VISITING THE RIVERFRONT OR RIVER? SELECT ALL THAT APPLY.	WHAT PLACES ALONG THE RIVER HAVE YOU VISITED IN THE PAST YEAR? SELECT ALL THAT APPLY.	WHAT PLACES ALONG THE RIVER ARE PERSONALLY MEANINGFUL TO YOU?	WHERE DO YOU ACCESS NATURE ON THE RIVER?
I visit the river.	Car, Walk/Run	Limited places to see the river	Broad Ripple Park, Holliday Park		Holliday Park
I live along or within a half mile of the river., I work along or within a half mile of the river.	Car		Conner Prairie, Edge Adventure Park, Holliday Park, Lafayette Trace Park, Potter's Bridge Park, Riverwood Canoe Landing, Strawtown Koteewi Park, White River Campgrounds	Straw town Koteewi Park & Potter's Bridge	River wood canoe launch, Strawtown Koteewi Park, Potter's Bridge
I am not directly affiliated with the river, but I am interested in the plan.	Car	Limited places to see the river	Central Canal Towpath Trail, Conner Prairie, Holliday Park, Indianapolis Canal/Cultural Trail, Indianapolis Museum of Art, Indianapolis Zoo, NCAA Hall of Champions, Victory Field, White River Gardens, White River State Park		
I live along or within a half mile of the river.	Motorized boat		Broad Ripple Park, Hazel Landing Park, Lafayette Trace Park, Strawtown Koteewi Park		
I live along or within a half mile of the river., I am not directly affiliated with the river, but I am interested in the plan.	Bicycle, Walk/Run	Feels unsafe at night, Feels unsafe during the day, The river is dirty	Carroll Stadium, Central Canal Towpath Trail, Indianapolis Canal/Cultural Trail, Indianapolis Museum of Art, Indianapolis Zoo, Marott Park, White River Gardens, White River State Park		
I live along or within a half mile of the river., I visit the river.	Car, Walk/Run	Limited places to see the river, The river is dirty	Conner Prairie, Indianapolis Canal/Cultural Trail, Indianapolis Zoo, Victory Field		I live at Riverbend Apartments and we have a trail along the river. I love to walk back there and sometimes go for a run.
I live along or within a half mile of the river., I work along or within a half mile of the river., I visit the river.	Walk/Run	Feels unsafe at night, The river is dirty, Programs or destinations are not interesting to me	Broad Ripple Park, Carroll Stadium, Central Canal Towpath Trail, Holliday Park, Indianapolis Canal/Cultural Trail, Indianapolis Zoo, Lucas Oil Stadium, Marott Park, NCAA Hall of Champions, Victory Field, White River Gardens, White River Greenway Trail, White River State Park	Marott Park	Broad Ripple and Marott parks
I visit the river.	Car	Limited places to see the river	Conner Prairie, Indianapolis Zoo, White River State Park		
I live along or within a half mile of the river., I own property along the river.	Walk/Run	Nothing	Forest Park Aquatic Center, Indianapolis Zoo, Potter's Bridge Park, Riverwood Canoe Landing, Victory Field	Riverwood	Riverwood
I live along or within a half mile of the river., I work along or within a half mile of the river., I visit the river.	Kayak, tube, or canoe		Broad Ripple Park, Conner Prairie, Holliday Park, Lafayette Trace Park, Marott Park, River Bend Campground, Strawtown Koteewi Park, White River Campgrounds	All of it	North of 116th st.



WHAT TYPES OF ACTIVITIES DO YOU PARTICIPATE IN ALONG THE RIVER?	IF YOU COULD FIX ONE THING ABOUT THE RIVER TODAY, WHAT WOULD IT BE?	IN 5 TO 10 YEARS, WHAT IS YOUR DREAM FOR THE WHITE RIVER? HOW SHOULD IT GROW AND CHANGE, OR WHAT IS IMPORTANT TO KEEP THE SAME?	WHAT KINDS OF ACTIVITIES OR AMENITIES SHOULD BE AVAILABLE ALONG THE RIVERFRONT?	IS THERE ANYTHING ELSE YOU WOULD LIKE TO SHARE ABOUT THE WHITE RIVER OR YOUR ASPIRATIONS FOR ITS FUTURE?	WHAT IS YOUR HOME ZIP CODE?	WHAT IS YOUR WORK/ SCHOOL ZIP CODE?
Enjoy nature, Gathering with family or friends	play spaces		playgrounds, shops, walking/biking paths, restaurants		46260	46220
Kayak, tube, or canoe, Birdwatch, Enjoy nature, Fish or hunt, Picnicking	Pollution from runoff	Preserve natural areas & develop more access points near already populated areas	Playgrounds, picnic areas, boat & kayak launches		46060	46060
Birdwatch, Enjoy nature, Shopping or dining, Picnicking, Gathering with family or friends					47803	47834
Kayak, tube, or canoe, Fish or hunt, Recreational boating (sailing, motoring)	Water quality. Carmel City Waste treatment is an issue	Reduction in invasive species. Improved water quality.			46220	46220
Personal/individual fitness (running, etc)	Water quality	Improve access and safety	Mobile vendors i.e., food trucks benches		46202	46240
Birdwatch, Enjoy nature, Personal/individual fitness (running, etc)	More access and places to kayak	I would love it to be more of a destination.	Rec classes, restaurants, benches		46250	46038
Enjoy nature, Personal/ individual fitness (running, etc), Shopping or dining, Gathering with family or friends, Dog walking	Water quality	I would like to see improved upkeep along the river, better lighting, continued trail paths like the white river greenway, things to do along the river like restaurants	Free/inexpensive events, more cafes/ restaurants		46220	46202
Enjoy nature, Personal/ individual fitness (running, etc), Picnicking, Gathering with family or friends	More inviting spaces along the river/access	That more Indiana residents will value it and work harder to protect it	parks, larger open spaces to hold events and draw people in		46038	46038
Enjoy nature, Fish or hunt, Gathering with family or friends, Recreational boating (sailing, motoring)	Beach	Keep housing along the river housing	Swimming		46062	46062
Kayak, tube, or canoe, Birdwatch, Enjoy nature, Fish or hunt	Public access for boats	Better water quality	Informative nature trails	The more the public knows, the more the public will go, and care for its preservation as a resource.	46220	46220

## Phase One Online Survey

WHAT IS YOUR CURRENT RELATIONSHIP TO THE WHITE RIVER?	HOW DO YOU TYPICALLY GET TO THE RIVER OR TRAVEL TO PLACES ALONG THE RIVER?	WHAT KEEPS YOU FROM VISITING THE RIVERFRONT OR RIVER? SELECT ALL THAT APPLY.	WHAT PLACES ALONG THE RIVER HAVE YOU VISITED IN THE PAST YEAR? SELECT ALL THAT APPLY.	WHAT PLACES ALONG THE RIVER ARE PERSONALLY MEANINGFUL TO YOU?	WHERE DO YOU ACCESS NATURE ON THE RIVER?
I am not directly affiliated with the river, but I am interested in the plan.	Car	Limited places to see the river, The river is dirty, Programs or destinations are not interesting to me	Broad Ripple Park, Indianapolis Museum of Art, NCAA Hall of Champions, Victory Field, White River State Park	White River State Park	
I am not directly affiliated with the river, but I am interested in the plan.	Car	Limited places to see the river	Holliday Park, Marott Park		
	Motorized boat	Limited places to see the river	Potter's Bridge Park, Strawtown Koteewi Park	Morse Res.	
I work along or within a half mile of the river., I visit the river.	Bicycle, Car, Walk/Run	Limited places to see the river, The river is dirty	Broad Ripple Park, Central Canal Towpath Trail, Indianapolis Canal/Cultural Trail, Lucas Oil Stadium, Victory Field, White River Gardens, White River Greenway Trail, White River State Park		
I visit the river.	Bicycle, Walk/Run	Feels unsafe at night, The river is dirty, Programs or destinations are not interesting to me	Conner Prairie, Indianapolis Canal/Cultural Trail, Indianapolis Museum of Art, Indianapolis Zoo, Lucas Oil Stadium, NCAA Hall of Champions, Victory Field, White River Greenway Trail, White River State Park		White River State Park/ Greenway
I visit the river.	Bicycle	BR Park too far from Monon	Broad Ripple Park, Butler University and Athletic Fields, Central Canal Towpath Trail, Holliday Park, Indianapolis Canal/Cultural Trail, Indianapolis Museum of Art	Downtown Canal...PLEASE don't turn it into tacky San Antonio Riverwalk noisy bad restaurant hell or boat race playground	Monon Trail
I visit the river.	Car, Kayak, tube, or canoe	Too busy or not interested	Brickman Educational Trail Park, Broad Ripple Park, Butler University and Athletic Fields, Central Canal Towpath Trail, Friedman Park, Hazel Landing Park, Holliday Park, Indianapolis Canal/Cultural Trail, Lake Indy Boat Ramp, Potter's Bridge Park, River Bend Campground, River Road Park, Riverwood Canoe Landing, Southwestway Park, Strawtown Koteewi Park, Town Run Trail Park, White River Canoe Company, White River Greenway Trail, White River State Park	The section from Morrow Meadows down to Anderson.	Hazel Dell. Rocky Ripple access. Warfleigh levee.
I own property along the river.	Bicycle, Car	Limited places to see the river, Too busy or not interested	Broad Ripple Park, Central Canal Towpath Trail, Conner Prairie, Holliday Park, Indianapolis Canal/Cultural Trail, Indianapolis Museum of Art, Lake Indy Boat Ramp, Lucas Oil Stadium, Marott Park, Municipal Gardens Family Center, Riverside Regional Park, Southwestway Park, The Virginia B. Fairbanks Art Nature Walk, Town Run Trail Park, White River Greenway Trail, White River State Park	Riverside park and Central Canal towpath	white river
I live along or within a half mile of the river.	Bicycle, Walk/Run	Programs or destinations are not interesting to me	Central Canal Towpath Trail, Conner Prairie, Indianapolis Canal/Cultural Trail, Victory Field	I appreciate the opportunity to run/bike on paths near or along the White River in general, but wouldn't say any specific spot is personally meaningful.	We use existing trails and paths that run near or alongside the river in Marion County.

WHAT TYPES OF ACTIVITIES DO YOU PARTICIPATE IN ALONG THE RIVER?	IF YOU COULD FIX ONE THING ABOUT THE RIVER TODAY, WHAT WOULD IT BE?	IN 5 TO 10 YEARS, WHAT IS YOUR DREAM FOR THE WHITE RIVER? HOW SHOULD IT GROW AND CHANGE, OR WHAT IS IMPORTANT TO KEEP THE SAME?	WHAT KINDS OF ACTIVITIES OR AMENITIES SHOULD BE AVAILABLE ALONG THE RIVERFRONT?	IS THERE ANYTHING ELSE YOU WOULD LIKE TO SHARE ABOUT THE WHITE RIVER OR YOUR ASPIRATIONS FOR ITS FUTURE?	WHAT IS YOUR HOME ZIP CODE?	WHAT IS YOUR WORK/ SCHOOL ZIP CODE?
Enjoy nature, Shopping or dining, Gathering with family or friends	Water quality, more water activities	Building activities around the river, especially around the White River State Park	Recreational boating, benches, urban beaches	I think there are a lot of opportunities for the river specifically around the White River State Park and the concert venue. This is a great tourists area that could offer a lot more (i.e. Chicago River).	46220	46204
Enjoy nature					46032	
Fish or hunt		Better access for all. Dredge			46034	
Enjoy nature, Shopping or dining	Water quality, business/residential development along the river	It should be the epicenter of dining and entertainment.	Restaurants, shops, playgrounds/parks that are right on the banks of the river		46239	46204
Personal/individual fitness (running, etc), Group fitness (classes, group sports)	Cleanliness		Dining options along the river.		46204	46202
Enjoy nature, Personal/ individual fitness (running, etc)	Accessibility from Monon	I love your plan to connect to Monon but PLEASE don't ruin nature and tranquility by overdoing crowd events	NO playgrounds, but instead NATURE grounds for kids to learn. Don't add NOISE to peaceful nature please. Don't put tacky restaurants or bars! Coffee shop idea is good. Enough ice cream already! We come to enhance healthy habits		46240	46208
Kayak, tube, or canoe, Birdwatch, Enjoy nature, Gathering with family or friends	Better signage for access. More access. Less homeless population in downtown.	A National Park Service designated water trail. Good maps, signage, with a viable water trail through Marion Co.	Access. Street/ bridge signs. Natural spaces. Easy portage/ passage at dams.	A whitewater play wave/ feature, a way to navigate down the dams. Look at Dayton OH, Charles City in Iowa. <a href="http://friendsofwhiteriver.org/ValleskeyVision.html">http://friendsofwhiteriver.org/ValleskeyVision.html</a>	46220	46220
Birdwatch, Enjoy nature, Personal/individual fitness (running, etc)	take out the dams or better portages around them	better access to use the river	benches, beach, boatrides and bridges	not at this time	46235	46204
Personal/individual fitness (running, etc)	Variety of amenities outside of the downtown area.	That it grows as a destination for individuals, families, and groups to enjoy clean, safe water-related activities and provides economic development opportunities for local residents.	Variety of food/beverage options, community gathering facilities, exercise opportunities, and managed water access points with services (canoe, kayak, etc rental).		46228	46225

## Phase One Online Survey

WHAT IS YOUR CURRENT RELATIONSHIP TO THE WHITE RIVER?	HOW DO YOU TYPICALLY GET TO THE RIVER OR TRAVEL TO PLACES ALONG THE RIVER?	WHAT KEEPS YOU FROM VISITING THE RIVERFRONT OR RIVER? SELECT ALL THAT APPLY.	WHAT PLACES ALONG THE RIVER HAVE YOU VISITED IN THE PAST YEAR? SELECT ALL THAT APPLY.	WHAT PLACES ALONG THE RIVER ARE PERSONALLY MEANINGFUL TO YOU?	WHERE DO YOU ACCESS NATURE ON THE RIVER?
I live along or within a half mile of the river., I own property along the river.	Walk/Run, Motorized boat, Kayak, tube, or canoe		Broad Ripple Park, Indianapolis Canal/Cultural Trail, Indianapolis Museum of Art, Indianapolis Zoo, The Virginia B. Fairbanks Art Nature Walk, Town Run Trail Park, White River State Park	the section from the R Dam up to 96th St.	from the my dock on the river where we live in Sandy Point
I live along or within a half mile of the river.	Bicycle, Walk/Run	Limited places to see the river	Butler University and Athletic Fields, Central Canal Towpath Trail, Holliday Park, Marott Park, The Virginia B. Fairbanks Art Nature Walk	Bridges that offer a view of the river such as on the Monon	Anywhere along the river you can observe the natural world, plant and animal life.
I live along or within a half mile of the river., I visit the river.	Bicycle, Car, Walk/Run, Wading	The river is dirty, Programs or destinations are not interesting to me	Central Canal Towpath Trail, Potter's Bridge Park, Personal property	Potters Bridge Park	Potters Bridge Park, personal property
I live along or within a half mile of the river., I work along or within a half mile of the river., I visit the river., I own property along the river.	Car, Kayak, tube, or canoe	Feels unsafe at night	Conner Prairie, Potter's Bridge Park, Strawtown Koteewi Park, White River Canoe Company		
I am not directly affiliated with the river, but I am interested in the plan.	Bicycle, Car	Too far from where I live or work	Indianapolis Canal/Cultural Trail, Indianapolis Zoo, Lucas Oil Stadium, NCAA Hall of Champions	Bridge at 116th	
I live along or within a half mile of the river., I visit the river.	Car, Motorized boat, Kayak, tube, or canoe	Feels unsafe at night, The river is dirty	Broad Ripple Park, Conner Prairie, Forest Park Aquatic Center, Hazel Landing Park, Holliday Park, Lake Indy Boat Ramp, Potter's Bridge Park, River Road Park	All	Noblesville
I work along or within a half mile of the river., I visit the river.	Car		Carroll Stadium, Edison School of the Arts/ Riley Park, Indianapolis Canal/Cultural Trail, Indianapolis Zoo, Lucas Oil Stadium, NCAA Hall of Champions, Southside Landfill/ Crossroads Greenhouse, Victory Field, White River State Park	Edison School of the Arts and the Canal Walk	the canal walk
I am a flyfishing guide on the White River	Raft	The river is dirty	Hazel Landing Park, Lafayette Trace Park, Strawtown Koteewi Park, White River Campgrounds, White River Canoe Company	The entire river should be protected from agricultural, industrial and non-source point pollution	from perkinsville to 116th st
I visit the river.	Bicycle, Car	Feels unsafe at night, The river is dirty, Not enough options or engaging boardwalks/ riverfronts	Carroll Stadium, Central Canal Towpath Trail, Indianapolis Canal/Cultural Trail, Indianapolis Zoo, Lucas Oil Stadium, NCAA Hall of Champions, Southwestway Park, Town Run Trail Park, Victory Field, White River Greenway Trail, White River State Park	Mountain bike trails and White River State park	Town Run and SWW park



WHAT TYPES OF ACTIVITIES DO YOU PARTICIPATE IN ALONG THE RIVER?	IF YOU COULD FIX ONE THING ABOUT THE RIVER TODAY, WHAT WOULD IT BE?	IN 5 TO 10 YEARS, WHAT IS YOUR DREAM FOR THE WHITE RIVER? HOW SHOULD IT GROW AND CHANGE, OR WHAT IS IMPORTANT TO KEEP THE SAME?	WHAT KINDS OF ACTIVITIES OR AMENITIES SHOULD BE AVAILABLE ALONG THE RIVERFRONT?	IS THERE ANYTHING ELSE YOU WOULD LIKE TO SHARE ABOUT THE WHITE RIVER OR YOUR ASPIRATIONS FOR ITS FUTURE?	WHAT IS YOUR HOME ZIP CODE?	WHAT IS YOUR WORK/ SCHOOL ZIP CODE?
Kayak, tube, or canoe, Birdwatch, Enjoy nature, Personal/individual fitness (running, etc), Fish or hunt, Gathering with family or friends, Recreational boating (sailing, motoring)	More access to the river for people to enjoy its beauty -- ramps, overlooks, paths	that it would be more navigable, i.e. reducing the sludge that settles, making it too shallow or narrow in places.	restaurants would bring more people to enjoy the river.	The more people with access to it, will be more people who love, respect, and protect it	46240	
Birdwatch, Enjoy nature, Personal/individual fitness (running, etc)	Water access	It would be nice for there to be a river walk like there is along the canal. There should be more opportunities for recreation along the water like kayak rentals.	See prior answer	there are so many opportunities to leverage the river, for educational, business and recreational purposes. It seems like a missed opportunity not to take advantage of them.	46220	46220
Kayak, tube, or canoe, Enjoy nature, Personal/individual fitness (running, etc), Fish or hunt, Gathering with family or friends	Water quality	Keep commercial entities limited to only accessing the river within city limits	Public nature parks		46060	46032
Kayak, tube, or canoe, Gathering with family or friends					46060	46060
Enjoy nature, Shopping or dining	Cleaner Water	Bike Trail in Fishers to and along river			46037	46032
Kayak, tube, or canoe, Birdwatch, Enjoy nature, Fish or hunt, Recreational boating (sailing, motoring)	Water quality & access	See above	All of the above	No	46033	
Enjoy nature, Personal/ individual fitness (running, etc), Shopping or dining, Picnicking, Gathering with family or friends	more restaurants	similar to san antonio's river walk	playgrounds, restaurants/cafes		46234	46221
Fish or hunt	water pollution	Clean water, catch & release fishing only, only non-motorized boat traffic allowed	Nature classes teaching kids about preserving and improving our waterways. Warning signs about dirty water and fish consumption warnings.	The river has the potential to be a beautiful place. However, with the cities upstream dumping sewage, CAFOs poisoning the groundwater, and farmers plowing too close to the river, it doesn't have much of a chance to improve.	46033	same
Kayak, tube, or canoe, Enjoy nature, MOUNTAIN BIKING	CITY BOARDWALK DOWNTOWN	CONNECT in several places. Add natural surface (MTB) trails	World class rapid chute like South Bend	Clean it up and showcase it!!!!	46224	46254

## Phase One Online Survey

WHAT IS YOUR CURRENT RELATIONSHIP TO THE WHITE RIVER?	HOW DO YOU TYPICALLY GET TO THE RIVER OR TRAVEL TO PLACES ALONG THE RIVER?	WHAT KEEPS YOU FROM VISITING THE RIVERFRONT OR RIVER? SELECT ALL THAT APPLY.	WHAT PLACES ALONG THE RIVER HAVE YOU VISITED IN THE PAST YEAR? SELECT ALL THAT APPLY.	WHAT PLACES ALONG THE RIVER ARE PERSONALLY MEANINGFUL TO YOU?	WHERE DO YOU ACCESS NATURE ON THE RIVER?
I live along or within a half mile of the river., I work along or within a half mile of the river., I would like to bring and 70.3 and full distance Ironman to Indy	Bicycle, Car, Walk/Run	Too busy or not interested, I'd like to visit other places. There should be a restaurant in the vacant building off the west side of the river at 30th St. (32nd-ish)	Broad Ripple Park, Butler University and Athletic Fields, Carroll Stadium, Central Canal Towpath Trail, Conner Prairie, Indianapolis Canal/Cultural Trail, Indianapolis Zoo, Marott Park, NCAA Hall of Champions, River Road Park, White River Greenway Trail, White River State Park	16th St - 30th St is very peaceful	see above - and along Tow Path between IMA and Butler
I am not directly affiliated with the river, but I am interested in the plan.	Bicycle, Electric scooter or electric bicycle, Walk/Run	Limited places to see the river, The river is dirty, Programs or destinations are not interesting to me	Broad Ripple Park, Carroll Stadium, Indianapolis Canal/Cultural Trail, Indianapolis Zoo, Lucas Oil Stadium, NCAA Hall of Champions, White River State Park		
I am not directly affiliated with the river, but I am interested in the plan.	Walk/Run	The river is dirty	Broad Ripple Park, Butler University and Athletic Fields, Carroll Stadium, Central Canal Towpath Trail, Conner Prairie, Holliday Park, Indianapolis Canal/Cultural Trail, Indianapolis Museum of Art, Indianapolis Zoo, Lucas Oil Stadium, Potter's Bridge Park, Southwestway Park, The Virginia B. Fairbanks Art Nature Walk, Victory Field, White River Gardens, White River State Park	My family loves to walk amidst nature. The 100 acres is one of our favorite walks. Also Holliday Park.	See above. We would love to kayak on the river if it was cleaner. We currently kayak in Eagle Creek Park.
I live along or within a half mile of the river.	Car	The river is dirty	Broad Ripple Park, Holliday Park, Indianapolis Museum of Art, Victory Field		
I live along or within a half mile of the river., I own property along the river.	Farm Equipment	Nothing. I farm along the river		The land my family has farmed for a generation or more	
I visit the river.	Walk/Run	Feels unsafe at night, Limited places to see the river, The river is dirty	Central Canal Towpath Trail, Indianapolis Canal/Cultural Trail, White River Greenway Trail, White River State Park		
I am not directly affiliated with the river, but I am interested in the plan.	Car	Feels unsafe at night, Limited places to see the river, The river is dirty	Conner Prairie, White River Gardens	Conner Prairie	Conner Prairie

WHAT TYPES OF ACTIVITIES DO YOU PARTICIPATE IN ALONG THE RIVER?	IF YOU COULD FIX ONE THING ABOUT THE RIVER TODAY, WHAT WOULD IT BE?	IN 5 TO 10 YEARS, WHAT IS YOUR DREAM FOR THE WHITE RIVER? HOW SHOULD IT GROW AND CHANGE, OR WHAT IS IMPORTANT TO KEEP THE SAME?	WHAT KINDS OF ACTIVITIES OR AMENITIES SHOULD BE AVAILABLE ALONG THE RIVERFRONT?	IS THERE ANYTHING ELSE YOU WOULD LIKE TO SHARE ABOUT THE WHITE RIVER OR YOUR ASPIRATIONS FOR ITS FUTURE?	WHAT IS YOUR HOME ZIP CODE?	WHAT IS YOUR WORK/ SCHOOL ZIP CODE?
Enjoy nature, Personal/ individual fitness (running, etc), Would love to have the swim of a triathlon on the river.	Swimming access near IUPUI (1.2 miles)	Hosting an Ironman triathlon annually that would have over 2K participants	Triathlon! Event space, 100% pet friendly, Community (free) workout trail, Oak course	I look forward to taking advantage of it!	46205	46202
Personal/individual fitness (running, etc), Gathering with family or friends	water quality & accessibility	A destination with activities on the water; dining along the river; nightlife along the river.	Restaurants, bars, coffee shops, live entertainment venues.		46204	46204
Birdwatch, Enjoy nature, Picnicking, Gathering with family or friends	Water quality	I think it is important to keep natural spaces but if it is cleaned up, maybe a few more dining options and adventurous activities would be nice, closer to the downtown area.	Benches and picnic tables, sandwich shop, maybe some casual dining.	I would love to be able to kayak in the river. Right now it just seems too risky with the water quality.	46234	46278
	I would love for their to bridge over the White River to connect with the Monon Trail! We live at 71st and Keystone, and we have to bike about 20 minutes around Broad Ripple to meet up with trail.	I would love for the White River to be a destination. A nice place to sit outside and have dinner or coffee, especially north of Broad Ripple!	Restaurants, Coffee shops!		46240	46208
Farming. I make my living from land we purchased along the river	Removing the islands in the river from down trees	My dream is for my grandchildren to be able to help farm the land I now farm	No trespassing on our farms	I believe my family cares for our land in the best way we know to allow the next generation to continue farming these properties.	46060	46060
Personal/individual fitness (running, etc)	Water quality.	Make it clean enough to swim in.	Running trails, public restrooms, water fountains, art.		46205	46205
Shopping or dining	water quality	Would like a river taxi as a way to travel to/from downtown to noblesville. There could also be river boat excursions that focus on Indiana's history along the way. Would also love a river-focused extension of Conner Prairie as I trust them to develop in a way that preserves nature and the river.	Would love to see more bridges that cross the river that also have another function such as a gathering place, performance or classes, food, or retail space. Similar to the Rialto bridge in Venice. Various bridges could be used for specific things...one has restaurants, one has performances either on the bridge or in the surrounding water; another bridge could have small retail shops available only to Indiana artists/craftsmen/businesses; another bridge could be a water-centric playground on it. All of the bridges could be involved in a city-wide Bridge Fair once a year. Stop thinking about only adding new things along the river's edge... everyone does that. What can Indiana do that is unique and would become a tourist destination?	The most important thing is to clean it up and preserve nature.	46236	

## Phase One Online Survey

WHAT IS YOUR CURRENT RELATIONSHIP TO THE WHITE RIVER?	HOW DO YOU TYPICALLY GET TO THE RIVER OR TRAVEL TO PLACES ALONG THE RIVER?	WHAT KEEPS YOU FROM VISITING THE RIVERFRONT OR RIVER? SELECT ALL THAT APPLY.	WHAT PLACES ALONG THE RIVER HAVE YOU VISITED IN THE PAST YEAR? SELECT ALL THAT APPLY.	WHAT PLACES ALONG THE RIVER ARE PERSONALLY MEANINGFUL TO YOU?	WHERE DO YOU ACCESS NATURE ON THE RIVER?
I live along or within a half mile of the river., I own property along the river.	Motorized boat		Broad Ripple Park, Central Canal Towpath Trail, Holliday Park, Indianapolis Zoo, Lucas Oil Stadium, White River State Park	Broad Ripple to Keystone at the Crossing	From my back yard (live on the river)
I visit the river.	Bicycle, Car	Programs or destinations are not interesting to me	Indianapolis Canal/Cultural Trail, Indianapolis Museum of Art, Indianapolis Zoo, Lucas Oil Stadium, NCAA Hall of Champions, Victory Field	The riverwalk downtown	I typically do not access nature on the river
I live along or within a half mile of the river., I own property along the river.	Motorized boat, Kayak, tube, or canoe	Nothing, I live on the river.	Broad Ripple Park, Butler University and Athletic Fields, Central Canal Towpath Trail, Conner Prairie, Hazel Landing Park, Indianapolis Canal/Cultural Trail, Indianapolis Museum of Art, Indianapolis Zoo, Lake Indy Boat Ramp, White River Greenway Trail, White River Yacht Club	White River Yacht Club	My house
We live in downtown INdy and would love to see the river developed.	Car, Walk/Run	The river is dirty	Broad Ripple Park, Central Canal Towpath Trail, Indianapolis Canal/Cultural Trail, Indianapolis Museum of Art, The Virginia B. Fairbanks Art Nature Walk, White River Gardens, White River State Park		Downtown - White River Park
I visit the river., I am not directly affiliated with the river, but I am interested in the plan., I used to visit river when I was younger to raft with friends	Bicycle, Car, Walk/Run, Kayak, tube, or canoe	Limited places to see the river, The river is dirty, The river was dirty or had a history so although we rafted it we avoided much contact with the water directly.	Hazel Landing Park, White River Canoe Company, We used to go to a park (I think Hazel Dell) that had an old concrete entry point and then would get off later before River Rd and 146th to a old wood fishing spot right before prairie trace/moffett farms and some old abandoned shack before they started working on river rd.	I think that area would be a great area because there is already a trail way near the golf course that partially goes through there...there are lots of neighborhoods with kids that likely would love to do that ( I know I would have). Having a provided kayak or selected days with guides might be a good idea.	
I visit the river.	Car, Kayak, tube, or canoe		Forest Park Aquatic Center, Lake Indy Boat Ramp, Potter's Bridge Park		Not sure if I understand the question as stated. I wade fish and fish from a kayak. I have come across Deer, beaver, weasels, Largemouth bass, Smallmouth bass, catfish and various panfish.
I live along or within a half mile of the river., I visit the river.	Car	Limited places to see the river	Broad Ripple Park, Butler University and Athletic Fields, Conner Prairie, Indianapolis Canal/Cultural Trail, Potter's Bridge Park, Victory Field, White River Canoe Company, White River State Park		
I own property along the river.	Fishing guide on the White River from a drift boat	High muddy water from rain	Broad Ripple Park, Butler University and Athletic Fields, Central Canal Towpath Trail, Conner Prairie, Lafayette Trace Park, River Bend Campground, River Road Park, Strawtown Koteewi Park, White River Campgrounds, Perkinsville boat launch	The whole stretch from Perkinsville to 116th street	Perkinsville, Lafayette Trace, White River Campground, 146th, and 116th streets



WHAT TYPES OF ACTIVITIES DO YOU PARTICIPATE IN ALONG THE RIVER?	IF YOU COULD FIX ONE THING ABOUT THE RIVER TODAY, WHAT WOULD IT BE?	IN 5 TO 10 YEARS, WHAT IS YOUR DREAM FOR THE WHITE RIVER? HOW SHOULD IT GROW AND CHANGE, OR WHAT IS IMPORTANT TO KEEP THE SAME?	WHAT KINDS OF ACTIVITIES OR AMENITIES SHOULD BE AVAILABLE ALONG THE RIVERFRONT?	IS THERE ANYTHING ELSE YOU WOULD LIKE TO SHARE ABOUT THE WHITE RIVER OR YOUR ASPIRATIONS FOR ITS FUTURE?	WHAT IS YOUR HOME ZIP CODE?	WHAT IS YOUR WORK/ SCHOOL ZIP CODE?
Personal/individual fitness (running, etc), Recreational boating (sailing, motoring)	Water quality	More navigable areas, more visibility - Broad Ripple backs up to it, yet there are no restaurants that have big decks overlooking the river. Would love to have a restaurant you can boat to.	A variety - anything that's appropriate for the area it passes through - trails, playground, coffee shop, restaurant	Love that the cities along the river are giving it more attention. It's a wonderful resource and beautiful area most people don't know exists.	46240	46220
Group fitness (classes, group sports), Shopping or dining, Picnicking, Gathering with family or friends	more food and bev options along the riverwalk. longer riverwalk.	see above. same desires	restaurants		46234	46032
Kayak, tube, or canoe, Birdwatch, Enjoy nature, Fish or hunt, Shopping or dining, Recreational boating (sailing, motoring)	Dredge to make deeper	Boating access	Restaurants		46240	NA
Enjoy nature	Clean up the access to the river and make it navigable.	That we can make it a centerpiece for Indy like San Antonio or Cincinnati.	All of the above and more.	River development would be a wonderful addition to our great city.	46202	46202
Kayak, tube, or canoe, Enjoy nature, Personal/individual fitness (running, etc), Fish or hunt	Water Quality is a huge ask, but if it could be done in select areas where it was very clean I would really appreciate that (reduced debris, cleaner water, faster moving water) Although water access is more likely.	Having grown up in Texas I have seen the River Walk and although my expectations are limited I know in part it could work in the right area because of the width of the river.	I would say coffee would do well downtown or maybe somewhere in the suburbs near Carmel or perhaps Fishers probably near a walkway or bridge where people run and maybe an access point with a bench for people to relax and cool down or warm up.	I think any improvement would be great...An outdoor area in the suburbs or downtown maybe near the park with a small venue for music might be good. Dippin Dots or a local franchise of that sort might be a good draw.	46037	46037
Kayak, tube, or canoe, Birdwatch, Enjoy nature, Personal/individual fitness (running, etc), Fish or hunt, Stress and pain relief because being on the river keeps pain down	More boat ramps and remove all the trash	Clean, more ramps and people know that it's a great place to relax and learn about nature.	Boat ramps, kayak launch areas, recreation classes, benches, restrooms	Everyone needs to do their part in keeping the White River clean	46224	46224
Kayak, tube, or canoe, Enjoy nature, Personal/individual fitness (running, etc)	Water access				46038	46278
Birdwatch, Enjoy nature, Fish or hunt	Water Quality and would like to see smallmouth catch & release expanded from the current slot limit	Focus on water quality, stock more fish, better accessibility, and limiting CAFO's & fertilizer runoff	recreation classes, canoe & kayak program like the scooters downtown	I would like to see it have one of the top smallmouth fisheries in the country!	46250	46250

## Phase One Online Survey

WHAT IS YOUR CURRENT RELATIONSHIP TO THE WHITE RIVER?	HOW DO YOU TYPICALLY GET TO THE RIVER OR TRAVEL TO PLACES ALONG THE RIVER?	WHAT KEEPS YOU FROM VISITING THE RIVERFRONT OR RIVER? SELECT ALL THAT APPLY.	WHAT PLACES ALONG THE RIVER HAVE YOU VISITED IN THE PAST YEAR? SELECT ALL THAT APPLY.	WHAT PLACES ALONG THE RIVER ARE PERSONALLY MEANINGFUL TO YOU?	WHERE DO YOU ACCESS NATURE ON THE RIVER?
I visit the river.	Car, Motorized boat, Kayak, tube, or canoe		Broad Ripple Park, Butler University and Athletic Fields, Carroll Stadium, Central Canal Towpath Trail, Indianapolis Museum of Art, Lake Indy Boat Ramp, Municipal Gardens Family Center, Riverside Regional Park, Town Run Trail Park	Upstream from BR Dam to Keystone Ave; Lake Indy; IMA 100 Acres	IMA 100 Acres; Butler Athletic Fields; Rocky Ripple Town Hall
I visit the river., I am not directly affiliated with the river, but I am interested in the plan.	Bicycle, Car	Too far from where I live or work, Feels unsafe at night, Feels unsafe during the day, Limited places to see the river, The downtown stretches of the river are comparatively barren, with so few trees.	Conner Prairie, Indianapolis Canal/Cultural Trail, White River State Park	The area on the Monon north of Broad Ripple is the prettiest and most natural section of the White River that I've seen.	The downtown section of the river feels barren and unnatural, so we have to drive out to Riverside Park or the IMA to access nature along the river.
I visit the river., I am not directly affiliated with the river, but I am interested in the plan.	Bicycle, Car	Too far from where I live or work, Feels unsafe at night, Feels unsafe during the day, Limited places to see the river, The downtown stretches of the river are comparatively barren, with so few trees.	Conner Prairie, Indianapolis Canal/Cultural Trail, White River State Park	The area on the Monon north of Broad Ripple is the prettiest and most natural section of the White River that I've seen.	The downtown section of the river feels barren and unnatural, so we have to drive out to Riverside Park or the IMA to access nature along the river.
I live along or within a half mile of the river., I visit the river.	Bicycle, Car, Walk/Run	Limited places to see the river	Hazel Landing Park, River Heritage Park, Town Run Trail Park	All of the river is meaningful	I access nature in Heritage Park at White River

WHAT TYPES OF ACTIVITIES DO YOU PARTICIPATE IN ALONG THE RIVER?	IF YOU COULD FIX ONE THING ABOUT THE RIVER TODAY, WHAT WOULD IT BE?	IN 5 TO 10 YEARS, WHAT IS YOUR DREAM FOR THE WHITE RIVER? HOW SHOULD IT GROW AND CHANGE, OR WHAT IS IMPORTANT TO KEEP THE SAME?	WHAT KINDS OF ACTIVITIES OR AMENITIES SHOULD BE AVAILABLE ALONG THE RIVERFRONT?	IS THERE ANYTHING ELSE YOU WOULD LIKE TO SHARE ABOUT THE WHITE RIVER OR YOUR ASPIRATIONS FOR ITS FUTURE?	WHAT IS YOUR HOME ZIP CODE?	WHAT IS YOUR WORK/ SCHOOL ZIP CODE?
Kayak, tube, or canoe, Birdwatch, Enjoy nature, Water Ski	Speed at which rainwater diverted to the river/Water Quality.	Improve water quality (lessen intro of pollutants and farm/lawn nutrients); Slow the flow of storm runoff from paved surfaces to the river; Balance improved access with natural settings; Avoid "development" that detracts from natural beauty of the river.	When the riverfront passes through an already established commercial area I'd love to see places to buy coffee, get lunch/dinner, etc. Wherever there is a walkway along the river, benches are suitable, too. Playgrounds along the river invite bad outcomes for kids who can't swim or don't have caring and alert adults on hand. CAUTION! Not sure that "playgrounds" along the river are a good idea.		46220	46240
Enjoy nature, Gathering with family or friends	Restore native habitat along its full length.	"I'd like to see trees planted along the downtown stretches to restore habitat and create more functional recreation spaces where there are now barren lawns. I'd like to see invasive species cleared and undergrowth thinned on the banks in Riverside Park and other areas so that you can actually see the river from the White River Trail (it would feel a lot safer, too). All the levees are a big challenge, since they cut off views of the river in so many areas; could we raise the grade behind them to turn these barriers into recreational space with a view of the water? I'd like to see a comprehensive trail system along the river connecting to Indy's other greenways, parkways, and trails. Water quality is a huge issue, and that will require state-level political action to curb pollution and combined sewer overflows. The stretch of the White River Trail along the Zoo is very nice. The Waterway Boulevard pumping station area was intended to be a park and could be a wonderful public space near downtown. Riverside Park was Indy's flagship park and, even though it has been neglected for 50+ years, it has great potential, particularly if the golf courses are turned over to a more functional (and less toxic) use. The Scioto River at Columbus, Ohio, went through a major restoration over the last few years, transforming it from a similarly sad, barren, and inaccessible flood-control channel into a beautiful riverfront with expansive public recreation space and habitat.	A comprehensive trail system, planned transit-oriented development nodes with commercial space and neighborhood services, actively-programmed recreational activities and partnerships that ensure that neighborhood and community groups actively use the riverfront and incorporate it into their identity.	The White River has great potential and we must work to give future generations a beautiful riverfront that is a part of a thriving urban forest, a comprehensive trail and park system, a clean watershed, and a healthy and nurturing habitat.	46204	46204
Enjoy nature, Gathering with family or friends	Restore native habitat along its full length.	I grew up near the Wabash and, by comparison, the White River in Indianapolis has always seemed abused, neglected, undervalued, easily-forgotten, and inaccessible. Much of this has to do with its location so far from downtown (1 mile through the dead west side of downtown and the barrier-like government and convention center district between Monument Circle and the White River versus 2 blocks to the Wabash from the core of Downtown Lafayette through well-used public spaces) and the status of near-Downtown riverside neighborhoods within a highly segregated metro area. The stretches of the river in the suburbs are much prettier and nicer, but they are also very far from downtown and most of the core neighborhoods. Development along the river could bring more population and thus more people using the river."	A comprehensive trail system, planned transit-oriented development nodes with commercial space and neighborhood services, actively-programmed recreational activities and partnerships that ensure that neighborhood and community groups actively use the riverfront and incorporate it into their identity.	The White River has great potential and we must work to give future generations a beautiful riverfront that is a part of a thriving urban forest, a comprehensive trail and park system, a clean watershed, and a healthy and nurturing habitat.	46204	46204
Enjoy nature	Water quality and a pedestrian bridge at 106th St.	It would become a recreational destination	playgrounds, walking/biking paths, bridges	More connection with Carmel from Fishers	46038	46038

## Phase One Online Survey

WHAT IS YOUR CURRENT RELATIONSHIP TO THE WHITE RIVER?	HOW DO YOU TYPICALLY GET TO THE RIVER OR TRAVEL TO PLACES ALONG THE RIVER?	WHAT KEEPS YOU FROM VISITING THE RIVERFRONT OR RIVER? SELECT ALL THAT APPLY.	WHAT PLACES ALONG THE RIVER HAVE YOU VISITED IN THE PAST YEAR? SELECT ALL THAT APPLY.	WHAT PLACES ALONG THE RIVER ARE PERSONALLY MEANINGFUL TO YOU?	WHERE DO YOU ACCESS NATURE ON THE RIVER?
I live along or within a half mile of the river.	Walk/Run		Butler University and Athletic Fields, Forest Park Aquatic Center, Indianapolis Canal/Cultural Trail, Indianapolis Zoo, Lucas Oil Stadium, NCAA Hall of Champions, Potter's Bridge Park, Strawtown Koteewi Park, Victory Field, White River Greenway Trail	The White River Greenway Trail starting at Potter's Bridge Park in Noblesville is a great asset to my young family. We routinely walk the trail and then my daughter plays at the park.	Paved walking trails- Noblesville
I visit the river.	Bicycle, Car	Too far from where I live or work, Limited places to see the river, The river is dirty, Programs or destinations are not interesting to me	Broad Ripple Park, Butler University and Athletic Fields, Central Canal Towpath Trail, Conner Prairie, Holliday Park, Indianapolis Canal/Cultural Trail, Indianapolis Museum of Art, Indianapolis Zoo, Lucas Oil Stadium, NCAA Hall of Champions, Southside Landfill/Crossroads Greenhouse, Victory Field, White River Canoe Company, White River Gardens, White River Greenway Trail, White River State Park	Butler & IMA	Butler and WR state park
I work along or within a half mile of the river., I visit the river.	Bicycle	Limited places to see the river, The river is dirty	Broad Ripple Park, Holliday Park, Indianapolis Canal/Cultural Trail, Indianapolis Museum of Art, Marott Park, Riverside Regional Park, White River Greenway Trail, White River State Park	Parks	Parks
I work along or within a half mile of the river., I visit the river.	Car, Walk/Run, Kayak, tube, or canoe	The Question assumes I don't visit the river. I do weekly.	Forest Park Aquatic Center, Lucas Oil Stadium, Potter's Bridge Park, White River Canoe Company, White River Greenway Trail	Potters Bridge and the Greenway Trail in Noblesville	Canoeing
I am not directly affiliated with the river, but I am interested in the plan.	Car	Lack of transportation, Programs or destinations are not interesting to me, Too busy or not interested	Indianapolis Canal/Cultural Trail		
I am not directly affiliated with the river, but I am interested in the plan.	Bicycle	Feels unsafe at night, Feels unsafe during the day, Limited places to see the river, The river is dirty, Programs or destinations are not interesting to me	Indianapolis Canal/Cultural Trail, Indianapolis Museum of Art, Lilly Recreation Park, NCAA Hall of Champions, White River Greenway Trail, White River State Park		
I live along or within a half mile of the river., I visit the river.	Bicycle, Car, Walk/Run	Live in Noblesville, not much here on the river.	Forest Park Aquatic Center, Indianapolis Museum of Art, Indianapolis Zoo, Potter's Bridge Park, Strawtown Koteewi Park		



WHAT TYPES OF ACTIVITIES DO YOU PARTICIPATE IN ALONG THE RIVER?	IF YOU COULD FIX ONE THING ABOUT THE RIVER TODAY, WHAT WOULD IT BE?	IN 5 TO 10 YEARS, WHAT IS YOUR DREAM FOR THE WHITE RIVER? HOW SHOULD IT GROW AND CHANGE, OR WHAT IS IMPORTANT TO KEEP THE SAME?	WHAT KINDS OF ACTIVITIES OR AMENITIES SHOULD BE AVAILABLE ALONG THE RIVERFRONT?	IS THERE ANYTHING ELSE YOU WOULD LIKE TO SHARE ABOUT THE WHITE RIVER OR YOUR ASPIRATIONS FOR ITS FUTURE?	WHAT IS YOUR HOME ZIP CODE?	WHAT IS YOUR WORK/ SCHOOL ZIP CODE?
Birdwatch, Enjoy nature, Personal/individual fitness (running, etc)	The river needs to be dredged in Noblesville between SR 32 and Field Drive. It is either so low that it seems like you can't pass through in a canoe, or it is so high that is floods SR 19.	I would love to see river development along downtown Noblesville to support restaurant and bars with outdoor seating.	Look at Indy's Canal walk. There's your answer.		46060	46032
Kayak, tube, or canoe, Enjoy nature, Personal/individual fitness (running, etc), Gathering with family or friends	More destinations; accessibility	Continue improving conservation efforts/ green initiatives			46268	46216
Enjoy nature, Personal/ individual fitness (running, etc)	water quality	grow & change - embrace recreation once clean	A BEACH! :)		46203	46204
Kayak, tube, or canoe, Birdwatch, Enjoy nature, Personal/individual fitness (running, etc), Fish or hunt	Flooding along Highway 19 and 10th Street	I do not want a bunch of commercial development on the river. I like the solitude of it as it is.	I would not add any of these to the river. I like it as it is.	I feel like you have pre-determined you will build something along the river. I live in Noblesville. I hope you leave it untouched. I don't live on the river, but I jog along the river, canoe on it and fish at times. I don't want development along the river. I like it as it is.	46062	46060
	Remove the dam below 16th Street and erect one south of Washington Street to establish a continuous pool from downtown to the Art Museum.				46202	
Enjoy nature, Personal/ individual fitness (running, etc)	Safety	A destination similar to San Antonio's River Walk	Coffee shops, playgrounds		46219	
Birdwatch, Enjoy nature, Personal/individual fitness (running, etc)	More activities and access to the river downtown Noblesville.	A river walk like San Antonio, while keeping it natural away from the downtown areas	Downtown shops, places to eat, classes, places to sit accessible for the handicap. River parades and barges to eat on. Playgrounds	Increase protections of the wildlife between towns, save wetlands areas	46060	46060

## Phase One Online Survey

WHAT IS YOUR CURRENT RELATIONSHIP TO THE WHITE RIVER?	HOW DO YOU TYPICALLY GET TO THE RIVER OR TRAVEL TO PLACES ALONG THE RIVER?	WHAT KEEPS YOU FROM VISITING THE RIVERFRONT OR RIVER? SELECT ALL THAT APPLY.	WHAT PLACES ALONG THE RIVER HAVE YOU VISITED IN THE PAST YEAR? SELECT ALL THAT APPLY.	WHAT PLACES ALONG THE RIVER ARE PERSONALLY MEANINGFUL TO YOU?	WHERE DO YOU ACCESS NATURE ON THE RIVER?
Summer water skiing with Indy Skiers	Car, Motorized boat		Municipal Gardens Family Center, Our ski club, which has been contracted through the City for 11 years skis from municipal gardens	Municipal Gardens and the slalom course just north	Lake Indy ramp
I work on a White River conservation project. Live 1 mile north.	Bicycle, Car, Walk/Run	Limited places to see the river	Brickman Educational Trail Park, Broad Ripple Park, Butler University and Athletic Fields, Carroll Stadium, Central Canal Towpath Trail, Holliday Park, Indianapolis Canal/Cultural Trail, Indianapolis Museum of Art, Indianapolis Zoo, Lucas Oil Stadium, Marott Park, Potter's Bridge Park, Riverside Regional Park, Strawtown Koteewi Park, The Virginia B. Fairbanks Art Nature Walk, Town Run Trail Park, Victory Field, White River Greenway Trail, White River State Park, Canoe Country	Marrott and Holliday Park will both remind me of time w our kids for years to come.	We like to canoe from Canoe Country in Daleville. And ride the Monon to Broad Ripple.
I visit the river., we kayak and camp on the White	Bicycle, Car	Feels unsafe at night, Limited places to see the river	Broad Ripple Park, Butler University and Athletic Fields, Central Canal Towpath Trail, Holliday Park, Indianapolis Museum of Art, Indianapolis Zoo, Marott Park, White River Campgrounds, White River State Park		
I visit the river.	Car	Too far from where I live or work	Broad Ripple Park, Forest Park Aquatic Center, Indianapolis Canal/Cultural Trail, Indianapolis Museum of Art, Indianapolis Zoo, Lucas Oil Stadium, NCAA Hall of Champions, White River State Park	In Broadripple, just the banks along there. Great bass/catfishing as a kid	Near the Broad Ripple Art Center
I visit the river.	Car	Limited places to see the river	Broad Ripple Park, Butler University and Athletic Fields, Central Canal Towpath Trail, Conner Prairie, Holliday Park, Indianapolis Museum of Art, Indianapolis Zoo, Lake Indy Boat Ramp, Lake Sullivan/Sports Complex, Municipal Gardens Family Center, NCAA Hall of Champions, Riverside Regional Park, Strawtown Koteewi Park, Victory Field, White River Gardens, White River Greenway Trail, White River State Park	Riviera Club, Rocky Ripple, Municipal Gardens, Zoo/White River Park, Holliday Park	Holliday Park, 100 Acre Woods/Art Museum
I live along or within a half mile of the river., I visit the river.	Car, Walk/Run, Kayak, tube, or canoe	The river is dirty	Riverwood Canoe Landing, White River Campgrounds	Riverwood neighborhood	riverwood Ave. canoe landing
I live along or within a half mile of the river.	Walk/Run, Pontoon boat	Nothing.	Broad Ripple Park, Central Canal Towpath Trail, Hazel Landing Park	The navigable part	My backyard

WHAT TYPES OF ACTIVITIES DO YOU PARTICIPATE IN ALONG THE RIVER?	IF YOU COULD FIX ONE THING ABOUT THE RIVER TODAY, WHAT WOULD IT BE?	IN 5 TO 10 YEARS, WHAT IS YOUR DREAM FOR THE WHITE RIVER? HOW SHOULD IT GROW AND CHANGE, OR WHAT IS IMPORTANT TO KEEP THE SAME?	WHAT KINDS OF ACTIVITIES OR AMENITIES SHOULD BE AVAILABLE ALONG THE RIVERFRONT?	IS THERE ANYTHING ELSE YOU WOULD LIKE TO SHARE ABOUT THE WHITE RIVER OR YOUR ASPIRATIONS FOR ITS FUTURE?	WHAT IS YOUR HOME ZIP CODE?	WHAT IS YOUR WORK/ SCHOOL ZIP CODE?
Recreational boating (sailing, motoring), Water skiing with Indy Skiers	Quality and trash	A variety of water activities living in harmony	Recreation and clear event viewing. Water sports	The Indy Skiers have been skiing on the WR for over a decade and provide a fun and family friendly environment for all to come and be exposed to the great sport of water skiing. We hope to remain part of the opportunities afforded by the White River	46038	46254
Kayak, tube, or canoe, Birdwatch, Enjoy nature, Personal/individual fitness (running, etc), Group fitness (classes, group sports), Picnicking, Gathering with family or friends	Bridges that accentuate/invite. We drive over the river sometimes without even noticing it's there bc it's been designed as a car sewer w maximum car flow as the only consideration.	People in my neighborhood will ride a bike or walk to a canoe spot and hop in the river and enjoy it. Also - a linear park/ trail connections will further develop along the river corridor.	Places to put your feet on a hot day. Places to tour by bike - even for an overnight trip.	I would like for the river to take it's place as a destination/asset alongside the Fashion Mall, Lucas Oil Stadium, Eagle Creek Park, etc.	46240	46240
Kayak, tube, or canoe, Enjoy nature, Fish or hunt	water quality	more water access			46205	46222
Kayak, tube, or canoe, Enjoy nature, Fish or hunt	Water Quality, fishing areas	More areas right up against the river, more kayaking	mini fishing docks/piers		46204	46202
Birdwatch, Enjoy nature, Personal/individual fitness (running, etc), Picnicking, Gathering with family or friends	Access	I would like for there to be more places to get close to the river to enjoy the sights and sounds. It would be nice if there were a few benches, or stones, or someplace to sit and enjoy it. I don't do much canoeing any more, but I think that is important to preserve some undeveloped areas for those who do because paddling through untamed land allows a unique connection with nature.	While some amenities such as playgrounds and coffee shops would be nice to have nearby, close enough to walk over to, they should be strategically placed in more developed areas. I would like a wildlife viewing area similar to the bird and squirrel window at Holliday Park someplace that it would fit in. Trails that follow the river's path would increase accessibility and could be enhanced with information posts like plant, tree, or bird ID; even geological features; also fitness stations. If you wanted to get really creative some sort of underwater viewing area would be unique. Possibly if a spillway such as the one along Westfield Blvd. were reconstructed it could be engineered as a tunnel with windows under the water. But maybe that's just a pipe dream...sorry couldn't resist.	Making improvements to make the White River a more attractive feature of Indianapolis and the surrounding area is a great idea!	46228	46240
Kayak, tube, or canoe, Enjoy nature, Gathering with family or friends	water quality, play spaces	hmmmm...	benches and picnic areas	Bring on the community. Lets clean up the water quality and enjoy the river	46062	46074
Birdwatch, Fish or hunt, Gathering with family or friends, Recreational boating (sailing, motoring)	Water quality. It's coming though! Less trash.	More accessible and noticeable from the street.	Walkways, benches, parks, launches.		46240	46220

## Phase One Online Survey

WHAT IS YOUR CURRENT RELATIONSHIP TO THE WHITE RIVER?	HOW DO YOU TYPICALLY GET TO THE RIVER OR TRAVEL TO PLACES ALONG THE RIVER?	WHAT KEEPS YOU FROM VISITING THE RIVERFRONT OR RIVER? SELECT ALL THAT APPLY.	WHAT PLACES ALONG THE RIVER HAVE YOU VISITED IN THE PAST YEAR? SELECT ALL THAT APPLY.	WHAT PLACES ALONG THE RIVER ARE PERSONALLY MEANINGFUL TO YOU?	WHERE DO YOU ACCESS NATURE ON THE RIVER?
I live along or within a half mile of the river., I visit the river.	Walk/Run		Forest Park Aquatic Center, Indianapolis Canal/Cultural Trail, Potter's Bridge Park, Riverwood Canoe Landing, Strawtown Koteewi Park, Victory Field, White River Canoe Company	I enjoy the Riverwalk in Noblesville, and also a pretty little spot accessed via a trail through the woods in my neighborhood.	In my neighborhood in Noblesville.
I visit the river., I am not directly affiliated with the river, but I am interested in the plan.	Bicycle, Car, Walk/Run, Kayak, tube, or canoe	Feels unsafe at night, Limited places to see the river, The river is dirty, Do not know where the river is	Butler University and Athletic Fields, Conner Prairie, Edge Adventure Park, Indianapolis Canal/Cultural Trail, Indianapolis Museum of Art, Indianapolis Zoo, Lucas Oil Stadium, Potter's Bridge Park, Strawtown Koteewi Park, White River Canoe Company, White River Gardens, White River Greenway Trail, White River State Park	White River State Park and the Noblesville Riverwalk area, near Potter's Bridge Park	Potter's Bridge Park and White River Canoe Company
I live along or within a half mile of the river.	Bicycle, Walk/Run	Feels unsafe at night, The river is dirty, Programs or destinations are not interesting to me, path is under repair	Butler University and Athletic Fields, Central Canal Towpath Trail, Indianapolis Canal/Cultural Trail, Indianapolis Zoo, Riverside Regional Park	Riverside high school	
I live along or within a half mile of the river.	Walk/Run, Motorized boat, Kayak, tube, or canoe	Limited places to see the river, Not enough events or engaging activities on the river	Broad Ripple Park, Indianapolis Canal/Cultural Trail, White River Yacht Club	Home -- Sandy Point	Sandy Point
I am not directly affiliated with the river, but I am interested in the plan.	Walk/Run	Limited places to see the river, The river is dirty, Programs or destinations are not interesting to me	Broad Ripple Park, Butler University and Athletic Fields, Holliday Park, Indianapolis Canal/Cultural Trail, Indianapolis Museum of Art, Indianapolis Zoo, Lucas Oil Stadium, Victory Field, White River State Park	I am an alum of Butler University so that area will always hold a place in my heart.	
I visit the river.	Car	Feels unsafe at night, Feels unsafe during the day, Limited places to see the river, The river is dirty, difficult to access	Central Canal Towpath Trail, Indianapolis Canal/Cultural Trail, Indianapolis Museum of Art, NCAA Hall of Champions, Victory Field, Wasn't aware of many of these!	Canal	Canal
I work along or within a half mile of the river., I visit the river.	Car, Walk/Run, Motorized boat, Kayak, tube, or canoe	Feels unsafe at night, Limited places to see the river	Broad Ripple Park, Central Canal Towpath Trail, Conner Prairie, Holliday Park, Indianapolis Canal/Cultural Trail, Indianapolis Museum of Art, Indianapolis Zoo, Marott Park, Riverside Regional Park, The Virginia B. Fairbanks Art Nature Walk, White River Canoe Company, White River Gardens, White River Greenway Trail, White River State Park	The area near IUPUI, as this was an area I passed all the time when I was a little boy and as a young adult.	I like the area between the Indianapolis Art Center and Newfields.
I live along or within a half mile of the river.	Motorized boat		Broad Ripple Park	From Clearwater south to Broad Ripple	From Clearwater south to Broad Ripple
I visit the river., I am not directly affiliated with the river, but I am interested in the plan.	Car, Walk/Run, Kayak, tube, or canoe	Feels unsafe at night, Limited places to see the river, The river is dirty	Broad Ripple Park, Conner Prairie, Holliday Park, Indianapolis Canal/Cultural Trail, Indianapolis Museum of Art, Indianapolis Zoo, Riverwood Canoe Landing, Victory Field, White River Canoe Company		
I own property along the river.	Car				

WHAT TYPES OF ACTIVITIES DO YOU PARTICIPATE IN ALONG THE RIVER?	IF YOU COULD FIX ONE THING ABOUT THE RIVER TODAY, WHAT WOULD IT BE?	IN 5 TO 10 YEARS, WHAT IS YOUR DREAM FOR THE WHITE RIVER? HOW SHOULD IT GROW AND CHANGE, OR WHAT IS IMPORTANT TO KEEP THE SAME?	WHAT KINDS OF ACTIVITIES OR AMENITIES SHOULD BE AVAILABLE ALONG THE RIVERFRONT?	IS THERE ANYTHING ELSE YOU WOULD LIKE TO SHARE ABOUT THE WHITE RIVER OR YOUR ASPIRATIONS FOR ITS FUTURE?	WHAT IS YOUR HOME ZIP CODE?	WHAT IS YOUR WORK/ SCHOOL ZIP CODE?
Kayak, tube, or canoe, Birdwatch, Enjoy nature, Personal/individual fitness (running, etc), Fish or hunt	Water quality so that I feel comfortable if we want to wade in the water.	The fish and wildlife should be given utmost respect and consideration. I would not want to have so much growth and so many people accessing the water that the wildlife and the peacefulness is displaced.	We have a bench in Noblesville along the Riverwalk, but I'd like to see a few more because people do enjoy just sitting and gazing out over the river. I think a coffee house or restaurant with lots of windows and outdoor seating might be a nice addition near Conner or Logan Streets.	Hopefully there can be something done about the low head dams. There are a lot of canoeists and kyakers on the river, so safety is a real concern. I think we have a valuable resource in the White River, but I would hope that as we look toward the future we can be respectful and conservative regarding any development.	46060	46202
Kayak, tube, or canoe, Enjoy nature, Gathering with family or friends	Add more well-marked public access points with parking	Clean it up! Many people thinks it is full of sewage and that's why it's brown. People will be more apt to interact with the river if it looks like a "normal" river or stream. I want to see more places to sit and enjoy the river - parks, riverwalks, benches, patios.	Coffee shops, benches and parks, restaurants.		46032	46032
Personal/individual fitness (running, etc), would like to enjoy more...especially in the area of 29th and riverside	water quality and safety	Vibrant fun activities along the river, including outside of downtown area.	coffee shops, bars, restaurants.	no	46208	46204
Kayak, tube, or canoe, Enjoy nature, Shopping or dining, Gathering with family or friends, Recreational boating (sailing, motoring)	Water quality	It becomes a cultural hub similar to 75-100 years ago	boating, beach, restaurants, parks	Continuous boating from Broad Ripple to Downtown	46240	46204
Enjoy nature, Personal/ individual fitness (running, etc)	Water quality.	I would love to see more areas along the river to walk that are easily accessible from Downtown. A cultural trail-like walking path would be awesome for enjoying the green space.	Paddle boarding, a cafe.		46032	47302
Kayak, tube, or canoe, Enjoy nature, Gathering with family or friends	Water quality.	better water quality, and more accessible.	shopping and restaurants. several years ago you could rent kayaks and come down the river, and ended at a waterfront restaurant - things like that would be awesome.	Who is leading this, and how are residents of Marion and other counties involved in leading this?	46204	46202
Kayak, tube, or canoe, Enjoy nature	Water quality	I would like to see it cleaner and more accessible with people understanding and appreciating its importance and value.	Trails, parks, restaurants/coffee houses, boat launches, places to enjoy the beauty of nature, recreational opportunities, boat rentals, benches, overlooks	There needs to be a careful balance between "development" and nature, assuring that what makes the White River a true treasure is not destroyed.	46077	46204
Recreational boating (sailing, motoring), I live along the river.	Stronger current, less algae; re-design of flow near Sandy Point.	River should be deeper & should run in it's natural channel.	Attended boat slips for parking in Broad Ripple.		46240	
Kayak, tube, or canoe, Personal/individual fitness (running, etc)	Cleanliness	Cleaner, available for outdoor activities, not commercialized or gentrified	Benches, public/free/park space		46219	46268
Fish or hunt					46011	



## Phase One Online Survey

WHAT IS YOUR CURRENT RELATIONSHIP TO THE WHITE RIVER?	HOW DO YOU TYPICALLY GET TO THE RIVER OR TRAVEL TO PLACES ALONG THE RIVER?	WHAT KEEPS YOU FROM VISITING THE RIVERFRONT OR RIVER? SELECT ALL THAT APPLY.	WHAT PLACES ALONG THE RIVER HAVE YOU VISITED IN THE PAST YEAR? SELECT ALL THAT APPLY.	WHAT PLACES ALONG THE RIVER ARE PERSONALLY MEANINGFUL TO YOU?	WHERE DO YOU ACCESS NATURE ON THE RIVER?
I work along or within a half mile of the river., I visit the river.	Walk/Run, Kayak, tube, or canoe	Feels unsafe at night, Feels unsafe during the day	Broad Ripple Park, Butler University and Athletic Fields, Carroll Stadium, Central Canal Towpath Trail, Holliday Park, Indianapolis Canal/Cultural Trail, Indianapolis Museum of Art, Indianapolis Zoo, White River Greenway Trail, White River State Park	I enjoy the pedestrian crossinb between the	
I live along or within a half mile of the river., I own property along the river.	Walk/Run		Broad Ripple Park, Carroll Stadium, Central Canal Towpath Trail, Holliday Park, Indianapolis Canal/Cultural Trail, Indianapolis Museum of Art, Lake Indy Boat Ramp, Lilly Recreation Park	Live on the river, it is all meaningful	Broad Ripple Park
I visit the river.	Car, Motorized boat		Butler University and Athletic Fields, Conner Prairie, Indianapolis Zoo, Lake Indy Boat Ramp, NCAA Hall of Champions, Victory Field	Indy Municipal Gardens	
I visit the river.	Bicycle, Car, Kayak, tube, or canoe	there are so many demands on my time, I go paddling regularly	Conner Prairie, Hazel Landing Park, Holliday Park, Indianapolis Canal/Cultural Trail, Potter's Bridge Park, River Bend Campground, River Heritage Park, River Road Park, Riverwood Canoe Landing, Strawtown Koteewi Park, White River Campgrounds	the Strawtown area	in many of the parks
I am not directly affiliated with the river, but I am interested in the plan.	Car	Limited places to see the river, The river is dirty	Indianapolis Museum of Art		

WHAT TYPES OF ACTIVITIES DO YOU PARTICIPATE IN ALONG THE RIVER?	IF YOU COULD FIX ONE THING ABOUT THE RIVER TODAY, WHAT WOULD IT BE?	IN 5 TO 10 YEARS, WHAT IS YOUR DREAM FOR THE WHITE RIVER? HOW SHOULD IT GROW AND CHANGE, OR WHAT IS IMPORTANT TO KEEP THE SAME?	WHAT KINDS OF ACTIVITIES OR AMENITIES SHOULD BE AVAILABLE ALONG THE RIVERFRONT?	IS THERE ANYTHING ELSE YOU WOULD LIKE TO SHARE ABOUT THE WHITE RIVER OR YOUR ASPIRATIONS FOR ITS FUTURE?	WHAT IS YOUR HOME ZIP CODE?	WHAT IS YOUR WORK/ SCHOOL ZIP CODE?
Kayak, tube, or canoe, Birdwatch, Enjoy nature, Personal/individual fitness (running, etc)	More parks, more water access, less sewage.		It would be nice to have coffee shops and places to eat along the river, maybe even a brewery.		46218	46202
Enjoy nature, Gathering with family or friends, Recreational boating (sailing, motoring)	Easier access for all who desire to use it.	Make White River a part of Indianapolis, rather than a "thing" to have to cross	Increased number of boat ramps, overnight docking/restaurants/overnight accommodations	Make it a much bigger part of the Indianapolis landscape/culture!	46240	46204
Group fitness (classes, group sports), water skiing				I am am member of Indy Skiers, a local waterski club, that has a special permit with the city to water ski on the "Lake Indy" portion of the river. Besides hosting regular water ski nights for members, our club provides "Learn To Ski" days for the local public, and also caters to the disabled community with an access ramp behind Indy Municipal gardens, specialized equipment and instruction for those paralyzed below the waist. In these ways, the ski club gives back to the local community, is great to be a part of, and is a great way to stay in shape while on the water. It is important to me that the club will continue to be granted its permission to use the river.	46077	46077
Kayak, tube, or canoe	access at the Strawtown damn	that it be kept as natural as possible	a boar drive up restaurant would be great in Noblesille		46032	46250
Enjoy nature	I don't know that the river needs to be 'fixed'. Just better comprehensive knowledge of what's available for use and where to access it.	keep it as natural as possible	paths, benches, historical interests		46062	46290

## Phase One Online Survey

WHAT IS YOUR CURRENT RELATIONSHIP TO THE WHITE RIVER?	HOW DO YOU TYPICALLY GET TO THE RIVER OR TRAVEL TO PLACES ALONG THE RIVER?	WHAT KEEPS YOU FROM VISITING THE RIVERFRONT OR RIVER? SELECT ALL THAT APPLY.	WHAT PLACES ALONG THE RIVER HAVE YOU VISITED IN THE PAST YEAR? SELECT ALL THAT APPLY.	WHAT PLACES ALONG THE RIVER ARE PERSONALLY MEANINGFUL TO YOU?	WHERE DO YOU ACCESS NATURE ON THE RIVER?
I live along or within a half mile of the river., I work along or within a half mile of the river., I visit the river.	Car, Walk/Run, Motorized boat, Kayak, tube, or canoe		Edge Adventure Park, Indianapolis Museum of Art, Lafayette Trace Park, Potter's Bridge Park, River Bend Campground, Riverwood Canoe Landing, Strawtown Koteewi Park, White River Campgrounds, White River Canoe Company	Everything from Noblesville all the way up-river to Lafayette Trace, in particular the river in and around Koteewi Parker	Usually from Lafayette Trace all the way down-river to Noblesville.
I visit the river.	Car, Kayak, tube, or canoe	Feels unsafe at night, Limited places to see the river	Brickman Educational Trail Park, Broad Ripple Park, Hazel Landing Park, Holliday Park, Lake Indy Boat Ramp, River Heritage Park, Town Run Trail Park, White River Greenway Trail	Emmerichsville dam near 16th St. My great grandmother was an Emmerich.	I put a canoe in and fish between 16th St and I70 bridge.
I live along or within a half mile of the river.	Bicycle, Kayak, tube, or canoe	Limited places to see the river	Broad Ripple Park, Central Canal Towpath Trail, Hazel Landing Park, Indianapolis Canal/Cultural Trail, Marott Park	North of 86th where it's more wild	Walk along it. Sit in my deck and enjoy the birds and peace
I live along or within a half mile of the river., I own property along the river.	Walk/Run, Kayak, tube, or canoe		Broad Ripple Park, Butler University and Athletic Fields, Central Canal Towpath Trail, Holliday Park, Indianapolis Canal/Cultural Trail, Indianapolis Museum of Art, White River State Park	my home	my backyard
I live along or within a half mile of the river., I own property along the river.	Walk/Run, Kayak, tube, or canoe	I DO visit the river	Broad Ripple Park, Butler University and Athletic Fields, Central Canal Towpath Trail, Holliday Park, Indianapolis Canal/Cultural Trail, Indianapolis Museum of Art, Marott Park, White River State Park	Holiday Park, plus my stretch, White River Yacht Club	Out my front door every day, also WRYC and boat rides with friends
I live along or within a half mile of the river., I am not directly affiliated with the river, but I am interested in the plan.	Walk/Run	Limited places to see the river	Carroll Stadium, Conner Prairie, Indianapolis Canal/Cultural Trail, Indianapolis Museum of Art, Lucas Oil Stadium, NCAA Hall of Champions, Strawtown Koteewi Park, Riverside Jr High/Intermediate, River Glen CC	Potter's Bridge, River Glen CC	Town Run Trail park
I visit the river.	Bicycle, Car, Kayak, tube, or canoe		Central Canal Towpath Trail, Indianapolis Canal/Cultural Trail, White River Greenway Trail, White River State Park	The portion that bends through downtown Indy.	Between Michigan St and White River State Park.

WHAT TYPES OF ACTIVITIES DO YOU PARTICIPATE IN ALONG THE RIVER?	IF YOU COULD FIX ONE THING ABOUT THE RIVER TODAY, WHAT WOULD IT BE?	IN 5 TO 10 YEARS, WHAT IS YOUR DREAM FOR THE WHITE RIVER? HOW SHOULD IT GROW AND CHANGE, OR WHAT IS IMPORTANT TO KEEP THE SAME?	WHAT KINDS OF ACTIVITIES OR AMENITIES SHOULD BE AVAILABLE ALONG THE RIVERFRONT?	IS THERE ANYTHING ELSE YOU WOULD LIKE TO SHARE ABOUT THE WHITE RIVER OR YOUR ASPIRATIONS FOR ITS FUTURE?	WHAT IS YOUR HOME ZIP CODE?	WHAT IS YOUR WORK/ SCHOOL ZIP CODE?
Kayak, tube, or canoe, Birdwatch, Enjoy nature, Fish or hunt, Picnicking, Gathering with family or friends, Painting, Indian culture study around Koteewi, photography, animals	More ongoing and intensive clean-up of river including trash, log jams, restrooms	Protect, maintain and showcase the natural beauty of the river, expand events and classes on the history (geologic, pioneers, Indians, etc.) of the river, keeping everything up-river from Noblesville in a natural setting. Developing tasteful and interesting shopping, dining, and cultural events and structures from Noblesville to Indianapolis.	More maintained and accessible restrooms along the river! A few more small , canoe, etc. boat landings and access to river. Outdoor concerts at Koteewi or similar places such as bluegrass and other music festivals.	Appreciate White River for what it has been throughout history and what it can continue to be as a natural resource. White River continually changes in its natural state fro good reason - appreciate those and live with them. Clearly separate a more developed river from the natural state of the river and maintain it thusly. Keep the natural state from getting crowded and not properly used.	46034	46034
Kayak, tube, or canoe, Birdwatch, Enjoy nature, Fish or hunt, Picnicking, Gathering with family or friends, Recreational boating (sailing, motoring)	Water quality	More access	Trails	I would love to see the dams removed	46234	46038
Kayak, tube, or canoe, Birdwatch, Enjoy nature, Gathering with family or friends	More visible to the public. Cleaner	"Walkways or more bikeways would Be great. Be much more obvious. More restaurants along the water. "	Coffee place. Playgrounds. Benches. Paths		46240	46240
Kayak, tube, or canoe, Birdwatch, Enjoy nature, Personal/individual fitness (running, etc), Gathering with family or friends, Recreational boating (sailing, motoring)	end all street sewer overflow	not allow commercial development to spread, except recreational & dining facilities in already established areas	restaurant/bar in Broad Ripple accessible by boat	protect & encourage wild life	46220	same
Kayak, tube, or canoe, Birdwatch, Enjoy nature, Shopping or dining, Gathering with family or friends, Recreational boating (sailing, motoring)	Inspire the city to appreciate and treasure this asset.	Clean water, lots of cafes. boat rentals, parks,trails	cafes, benches, parks, trails	It could and should be a treasured showpiece	46240	46240
Enjoy nature, Walk/hike, walk dog	Access, gathering spaces, views	Double people's interactions with the river	Decks, benches, cafes, trails		46039	46038
Kayak, tube, or canoe, Birdwatch, Enjoy nature	Water access for canoeing/kayaking. Pick up and delivery for canoeing/kayaking.	More water traffic. Nature and development combined.	A variety, except no housing.	Thank goodness the area is including this wonderful resource in their planning efforts. As an urban planner myself, it is long overdue. Water bodies are quality of life issues in which communities should value and preserve.	46202	46202

## Phase One Online Survey

WHAT IS YOUR CURRENT RELATIONSHIP TO THE WHITE RIVER?	HOW DO YOU TYPICALLY GET TO THE RIVER OR TRAVEL TO PLACES ALONG THE RIVER?	WHAT KEEPS YOU FROM VISITING THE RIVERFRONT OR RIVER? SELECT ALL THAT APPLY.	WHAT PLACES ALONG THE RIVER HAVE YOU VISITED IN THE PAST YEAR? SELECT ALL THAT APPLY.	WHAT PLACES ALONG THE RIVER ARE PERSONALLY MEANINGFUL TO YOU?	WHERE DO YOU ACCESS NATURE ON THE RIVER?
I visit the river., I am not directly affiliated with the river, but I am interested in the plan.	Bicycle, Car, Walk/Run, Kayak, tube, or canoe	Feels unsafe at night, Limited places to see the river	Broad Ripple Park, Butler University and Athletic Fields, Central Canal Towpath Trail, Conner Prairie, Indianapolis Museum of Art, Potter's Bridge Park, Strawtown Koteewi Park, The Rock Flat at the White River, White River Canoe Company	I love driving over the bridge every morning on my way to and from work. Gives me a moment of peace.	
I visit the river.	Bicycle, Bus, Walk/Run	Limited places to see the river, The river is dirty	Butler University and Athletic Fields, Holliday Park, Indianapolis Canal/Cultural Trail, Victory Field, White River State Park	The White River Greenway, because I use it to get to work every day via bicycle.	Accessing nature along the river can be difficult, but typically in Broad Ripple Park (which I, admittedly, have not visited this year), or Holliday Park.
I visit the river.	Bicycle	The river is dirty, Programs or destinations are not interesting to me	River Heritage Park, River Road Park, Southwestway Park, Town Run Trail Park	Mountain bike trails at Town Run and Southwestway	trails
I live along or within a half mile of the river., I own property along the river.	Kayak, tube, or canoe		Broad Ripple Park, Butler University and Athletic Fields, Central Canal Towpath Trail, Hazel Landing Park, Indianapolis Zoo, Potter's Bridge Park, River Heritage Park, River Road Park, Strawtown Koteewi Park, White River Canoe Company	Wapahani Launch	
I live along or within a half mile of the river.	Walk/Run	Nothing it is in my front yard	Potter's Bridge Park, River Bend Campground, Riverwood Canoe Landing, White River Campgrounds	The community of Riverwood re	A boat



WHAT TYPES OF ACTIVITIES DO YOU PARTICIPATE IN ALONG THE RIVER?	IF YOU COULD FIX ONE THING ABOUT THE RIVER TODAY, WHAT WOULD IT BE?	IN 5 TO 10 YEARS, WHAT IS YOUR DREAM FOR THE WHITE RIVER? HOW SHOULD IT GROW AND CHANGE, OR WHAT IS IMPORTANT TO KEEP THE SAME?	WHAT KINDS OF ACTIVITIES OR AMENITIES SHOULD BE AVAILABLE ALONG THE RIVERFRONT?	IS THERE ANYTHING ELSE YOU WOULD LIKE TO SHARE ABOUT THE WHITE RIVER OR YOUR ASPIRATIONS FOR ITS FUTURE?	WHAT IS YOUR HOME ZIP CODE?	WHAT IS YOUR WORK/ SCHOOL ZIP CODE?
Kayak, tube, or canoe, Enjoy nature, Gathering with family or friends	More places to sit and view it in Noblesville	We should keep from harming/ endangering the plants and animals that live on the river, but allow more access for us	benches/picnic areas, dining with a view in Noblesville		46062	46062
Enjoy nature, Personal/ individual fitness (running, etc), Bicycling	Clean the water up (I know that's in the works with DigIndy), create active spaces close to the water (i.e. Tampa's Riverwalk or Austin's Boardwalk), an improved Riverside Park, and development along the water near Downtown (i.e. Tampa, Cincinnati, Columbus, and Milwaukee).	I would like to see dense, walkable, active development along the river in Downtown between Washington & 16th Street and in Broad Ripple Village (example: Cincinnati). I would also like to see some of the lowhead dams removed between Hamilton County and Washington Street for safety purposes and to improve the availability of other activities (i.e. boat tours or water taxis).	Quality parks (Riverside Park), kayak and canoe rentals, mixed-use developments, safe places to swim, an improved Old Washington Street pedestrian bridge, and overall safer bike and pedestrian access.	We should really look to our peers for funding strategies and how to bring timelines in a relatively short frame for implementation. Columbus, Milwaukee, and Cincinnati have much to offer as it relates to revitalizing waterfronts and seizing opportunity, even along non-navigable and/or muddy rivers. Long-term, when bridges reach the ends of their useful life cycles, we should seek out something that is more amenable to pedestrians and bicyclists as well as something that is aesthetically pleasing/ architecturally significant. The 16th Street bridge was, at one time, a stunning example of City Beautiful-era architecture and sandstone, with a grand archway on the western banks. This was, sadly, demolished and replaced with a standard, highway-grade bridge. Cities and their natural features should be engaging and interesting to look at. The river can and should serve as both a destination and transportation amenity and something that Indianapolis can take pride in.	46202	46222
Mountain Bike	Trail connectivity	Interconnected natural and paved trail systems	Parks along river seem to lack facilities.		46038	46219
Kayak, tube, or canoe, Birdwatch, Enjoy nature, Personal/individual fitness (running, etc), Shopping or dining, Gathering with family or friends	Water quality	Safe water. Undeveloped areas abutting the river.	Benches		46033	
Kayak, tube, or canoe, Enjoy nature, Fish or hunt, Recreational boating (sailing, motoring)	Water quality	Anything north of the town of Noblesville should remain the same except water quality.	Walking trails within city limits of Noblesville.	I believe it is dangerous to do any public ramps north of the town of Noblesville because of the dam. There is access if people want to but the dam is an easy way for an inexperienced boater to be injured and the less access we have the better. Anything south of Noblesville already has public boat launches that are well used and maintained. It would be nice to focus on public walkways along the river going into Indy.	46062	trvl

## Phase One Online Survey

WHAT IS YOUR CURRENT RELATIONSHIP TO THE WHITE RIVER?	HOW DO YOU TYPICALLY GET TO THE RIVER OR TRAVEL TO PLACES ALONG THE RIVER?	WHAT KEEPS YOU FROM VISITING THE RIVERFRONT OR RIVER? SELECT ALL THAT APPLY.	WHAT PLACES ALONG THE RIVER HAVE YOU VISITED IN THE PAST YEAR? SELECT ALL THAT APPLY.	WHAT PLACES ALONG THE RIVER ARE PERSONALLY MEANINGFUL TO YOU?	WHERE DO YOU ACCESS NATURE ON THE RIVER?
I am not directly affiliated with the river, but I am interested in the plan.	Car	Too busy or not interested	White River State Park		
I visit the river.	Motorized boat		Broad Ripple Park, Indianapolis Zoo, Lucas Oil Stadium, Southside Landfill/Crossroads Greenhouse, Southwestway Park, White River State Park, Paragon, Petersburg, Maysville, New Harmony, Worthington, Gosport, And Mount Carmel	Any where there is a boat ramp	Anywhere there is a boat ramp
I visit the river.	Bicycle, Car, Walk/Run, Kayak, tube, or canoe	Too far from where I live or work, Limited places to see the river, The river is dirty	Holliday Park, Indianapolis Canal/Cultural Trail, Indianapolis Museum of Art, Victory Field	N/A	Holliday Park
I visit the river.	Car	I do visit the river	Areas near Noblesville	Areas suitable for fishing	Near Noblesville
I live along or within a half mile of the river., I visit the river.	Bicycle, Walk/Run	Limited places to see the river, The river is dirty	Butler University and Athletic Fields, Central Canal Towpath Trail, Holliday Park, Indianapolis Canal/Cultural Trail, Indianapolis Museum of Art, White River State Park	Canal towpath behind Butler	Towpath
I am not directly affiliated with the river, but I am interested in the plan.	Walk/Run	The river is dirty, Programs or destinations are not interesting to me	Carroll Stadium, Central Canal Towpath Trail, Indianapolis Canal/Cultural Trail, Indianapolis Museum of Art, NCAA Hall of Champions		
I live along or within a half mile of the river., I work along or within a half mile of the river., I own property along the river.	Car	Nothing	Conner Prairie, Lafayette Trace Park	My land	My land
I live along or within a half mile of the river.	Car, Walk/Run	The river is dirty	Butler University and Athletic Fields, Conner Prairie, Hazel Landing Park, Indianapolis Canal/Cultural Trail, Lucas Oil Stadium	river banks up stream of the city	Hazel Dell Landing
I work along or within a half mile of the river.	Car	Not aware of activities or programs along the river.	Conner Prairie, Indianapolis Canal/Cultural Trail, Lucas Oil Stadium, White River State Park	Right now, I don't actually have any attachment to the river.	White River State Park.

WHAT TYPES OF ACTIVITIES DO YOU PARTICIPATE IN ALONG THE RIVER?	IF YOU COULD FIX ONE THING ABOUT THE RIVER TODAY, WHAT WOULD IT BE?	IN 5 TO 10 YEARS, WHAT IS YOUR DREAM FOR THE WHITE RIVER? HOW SHOULD IT GROW AND CHANGE, OR WHAT IS IMPORTANT TO KEEP THE SAME?	WHAT KINDS OF ACTIVITIES OR AMENITIES SHOULD BE AVAILABLE ALONG THE RIVERFRONT?	IS THERE ANYTHING ELSE YOU WOULD LIKE TO SHARE ABOUT THE WHITE RIVER OR YOUR ASPIRATIONS FOR ITS FUTURE?	WHAT IS YOUR HOME ZIP CODE?	WHAT IS YOUR WORK/ SCHOOL ZIP CODE?
	Water quality	Clear water	All		46254	
Fish or hunt	Eliminate Asian carp and stock alligator gar	Remove trash, waste water, and low head dams	Sure	The trash and homeless are ridiculous	46241	46221
Kayak, tube, or canoe, Enjoy nature, Gathering with family or friends	Get rid of low head dams to make it more navigable	I think the downtown riverfront could be more developed. I think that area should have access for activities in and around the river. Also, I would love to be able to canoe the river without portaging.	Boating areas, possibly a swimming beach if it were cleaner. A boardwalk with shops and restaurants would be nice.	I would love for it to be more navigable, and cleaner.	46218	46124
Kayak, tube, or canoe, Birdwatch, Enjoy nature, Fish or hunt	water quality	improve water quality, improve trail access along the river	see answer above	community education so farmers would leave field buffers along river to slow agricultural waste and erosion into river. Urban education and lobbying so cities would stop dumping chemicals into the river and into street drains that empty into the river.	46060	same
Enjoy nature, Personal/ individual fitness (running, etc)	Water quality must happen first	Riverfront downtown - our version of San Antonio	Boardwalks - easy viewing - kayak launches - porch swings (like Louisville) - public art - cafes - integration with communing options	Kayaking to work from Borad Ripple to downtown	46208	46204
No activities. Just a destination spot. Could be so much more		A destination spot. Build the community around it	Benches, restaurants, housing	Utilize the water , build around it	46250	46250
Kayak, tube, or canoe, Work	Dredge the river	Keep it the same	In town where the parks are	Leave it alone in white river township	46050	46060
Birdwatch, Enjoy nature, Personal/individual fitness (running, etc), Group fitness (classes, group sports), Fish or hunt	Water quality	water would be clean enough that one would not worry about being in it.	parks and recreation classes/events; Disc golf at Hazel Dell is good but we need more places along the river for this.		46033	46033
None.	I'd imagine the White River would become a visual focal point in the region, almost like a front door to Indy. Offering something more than just passive recreational space and wooded berms.	The river needs to be programmed and activated. Water-related events or activities promoted and accessed throughout the community (through the seasons) will help shift focus back to the river as a viable place in the community. I would offer Fort Wayne's programming efforts in recent years as a case study.	I think the most impactful thing we can do to river is utilize it as the blank canvas it is, whether through watersports activities/events, public art shows/ installations, light shows (like the Canal a couple of years back), etc. These are relatively low-cost, short-term projects that can have a major impact on the public's perception of what the White River is and can be.	I would love to see the White River become an activated front door to Indianapolis, something as identifiable as the Indy 500 or the Soldiers' and Sailors' Monument. Something people can touch, view, and experience, truly unique to Central Indiana.	46201	46204

## Phase One Online Survey

WHAT IS YOUR CURRENT RELATIONSHIP TO THE WHITE RIVER?	HOW DO YOU TYPICALLY GET TO THE RIVER OR TRAVEL TO PLACES ALONG THE RIVER?	WHAT KEEPS YOU FROM VISITING THE RIVERFRONT OR RIVER? SELECT ALL THAT APPLY.	WHAT PLACES ALONG THE RIVER HAVE YOU VISITED IN THE PAST YEAR? SELECT ALL THAT APPLY.	WHAT PLACES ALONG THE RIVER ARE PERSONALLY MEANINGFUL TO YOU?	WHERE DO YOU ACCESS NATURE ON THE RIVER?
I visit the river.	Car	I visit to hunt waterfowl and fish.	Broad Ripple Park, Potter's Bridge Park, Strawtown Koteewi Park, White River Greenway Trail	The entire river is beautiful.	
I visit the river.	Bicycle, Car	Limited places to see the river	Southwestway Park, Town Run Trail Park	Town Run, Southwestway	Town Run, Southwestway
I visit the river.	Car	Limited places to see the river, The river is dirty, Too busy or not interested	Broad Ripple Park, Forest Park Aquatic Center, Holliday Park, Indianapolis Canal/Cultural Trail, Potter's Bridge Park, River Road Park, Strawtown Koteewi Park	Strawtown Koteewi Park & Potters Bridge	Along the trails
I live along or within a half mile of the river.	Bicycle, Walk/Run	Lack of transportation, Limited places to see the river	Broad Ripple Park, Central Canal Towpath Trail, Conner Prairie, Indianapolis Canal/Cultural Trail	Near the monon bridge	Near 116th st and Eller Rd.
I am not directly affiliated with the river, but I am interested in the plan., I am the 3rd generation in Indianapolis and I love White River.	Bus, Car	Feels unsafe at night, Limited places to see the river, The river is dirty, Many homeless neighbors live there.	Holliday Park, Indianapolis Canal/Cultural Trail, Indianapolis Zoo	The part that goes through the Zoo.	Mainly near the Zoo.
I own property along the river.	Walk/Run	The river is dirty	Broad Ripple Park, Strawtown Koteewi Park, White River State Park		my property
I visit the river., I am not directly affiliated with the river, but I am interested in the plan.	Bicycle, Car	Limited places to see the river	Broad Ripple Park, Indianapolis Canal/Cultural Trail, Indianapolis Museum of Art, Indianapolis Zoo, White River Gardens, White River State Park	Event space at lower end of White River State Park	White River State Park
I live along or within a half mile of the river., I work along or within a half mile of the river.	Bicycle, Car	Feels unsafe at night, Feels unsafe during the day, Limited places to see the river, Lack of safe walking/biking trails from where I live.	Central Canal Towpath Trail, Holliday Park, Indianapolis Canal/Cultural Trail, Indianapolis Zoo, Lake Sullivan/Sports Complex, Riverside Regional Park	Riverside park	Riverside Park and Holiday Park
I live along or within a half mile of the river., I work along or within a half mile of the river.	Bicycle, Car	Feels unsafe at night, Feels unsafe during the day, Limited places to see the river, Lack of safe walking/biking trails from where I live.	Central Canal Towpath Trail, Holliday Park, Indianapolis Canal/Cultural Trail, Indianapolis Zoo, Lake Sullivan/Sports Complex, Riverside Regional Park	Riverside park	Riverside Park and Holiday Park
I visit the river.	Car, Kayak, tube, or canoe	Lack of transportation, Getting kayaks in/out alone	Conner Prairie, Forest Park Aquatic Center, Holliday Park, Lafayette Trace Park, Lucas Oil Stadium, Potter's Bridge Park, Riverwood Canoe Landing, Strawtown Koteewi Park, Victory Field		Drop ins

WHAT TYPES OF ACTIVITIES DO YOU PARTICIPATE IN ALONG THE RIVER?	IF YOU COULD FIX ONE THING ABOUT THE RIVER TODAY, WHAT WOULD IT BE?	IN 5 TO 10 YEARS, WHAT IS YOUR DREAM FOR THE WHITE RIVER? HOW SHOULD IT GROW AND CHANGE, OR WHAT IS IMPORTANT TO KEEP THE SAME?	WHAT KINDS OF ACTIVITIES OR AMENITIES SHOULD BE AVAILABLE ALONG THE RIVERFRONT?	IS THERE ANYTHING ELSE YOU WOULD LIKE TO SHARE ABOUT THE WHITE RIVER OR YOUR ASPIRATIONS FOR ITS FUTURE?	WHAT IS YOUR HOME ZIP CODE?	WHAT IS YOUR WORK/ SCHOOL ZIP CODE?
Kayak, tube, or canoe, Fish or hunt	Water quality, public hunting			This fishery seems to be improving and so do the access points.	46074	46074
Enjoy nature, Personal/ individual fitness (running, etc), Mountain Biking	Trail along the whole length of the river	Trail along the whole length of the river	Trail along the whole length of the river		46038	46038
Birdwatch, Enjoy nature	Definitely Water quality would be #1 and then paved trails or beach access, to the river opposed to what is now a walked trail that you don't exactly know where it is.	Please keep potters bridge! That's one of my favorites places to go & the river stay clean! A trail all along the white river connecting all the parks listed above would be amazing. Restaurants, bars, art gallery district along the river would be cool too!	Yoga on the river, playground overlooking river, art galleries, bars & restaurants.	Keep the river clean!	46060	46060
Birdwatch, Enjoy nature, Personal/individual fitness (running, etc), Picnicking	Water quality	Make areas to visit the river. To park and hike and have easy access along the river. Cleaner water and areas to kayak along	Playgrounds, parks, trails for bike access	We need to use other states as an example of how and what to do with the river. Keep it clean have access to the river and people will come.	46038	46241
Enjoy nature	Water quality, water quality, water quality.	That the water would be clean and free of e-coli. Our neighbors who are homeless and leave near the water will have clean, sanitary places to live.	All of the above.	I really want homes for the people who camp along the river. It is unsanitary for them and for us. It is inhumane. They are our neighbors and I am not able on my own to help them. The city/county/state needs to include them in any revitalization along the river.	46254	
Kayak, tube, or canoe, Enjoy nature	water quality	improved water quality	keep it natural		46038	46038
Gathering with family or friends	Rip down more overgrown vegetation	Play spaces developed / wildlife sanctuary / limited restaurant/bar venues	Recreation space w some focus on adults / coffee / food / limited alcohol		46205	46278
Enjoy nature, Gathering with family or friends, Walking hiking and biking with my family.	Safety in, and better access from, the Riverside neighborhood	I'd love to see it a the Riverside Park area become a destination for residents and tourists alike. Better lighting, safety, events and activities for families in the downtown area. Tie in access to Fall Creek, and the central canal. Pedestrian bridge across the canal and river would be wonderful! Some shops and eating establishments along the river would increase people's interest in the area.	Playgrounds, coffee shops, waterfront restaurants, benches to sit and watch the wildlife, meeting places for neighbors, small shopping places, canoe and bike rental, etc	I'm excited that there is finally interest in make the river a big asset to the city and it's residents!	46208	46208
Enjoy nature, Gathering with family or friends, Walking hiking and biking with my family.	Safety in, and better access from, the Riverside neighborhood	I'd love to see it a the Riverside Park area become a destination for residents and tourists alike. Better lighting, safety, events and activities for families in the downtown area. Tie in access to Fall Creek, and the central canal. Pedestrian bridge across the canal and river would be wonderful! Some shops and eating establishments along the river would increase people's interest in the area.	Playgrounds, coffee shops, waterfront restaurants, benches to sit and watch the wildlife, meeting places for neighbors, small shopping places, canoe and bike rental, etc	I'm excited that there is finally interest in make the river a big asset to the city and it's residents!	46208	46208
Kayak, tube, or canoe	Water quality	More conservation efforts, more people enjoying the river			46069	46202



## Phase One Online Survey

WHAT IS YOUR CURRENT RELATIONSHIP TO THE WHITE RIVER?	HOW DO YOU TYPICALLY GET TO THE RIVER OR TRAVEL TO PLACES ALONG THE RIVER?	WHAT KEEPS YOU FROM VISITING THE RIVERFRONT OR RIVER? SELECT ALL THAT APPLY.	WHAT PLACES ALONG THE RIVER HAVE YOU VISITED IN THE PAST YEAR? SELECT ALL THAT APPLY.	WHAT PLACES ALONG THE RIVER ARE PERSONALLY MEANINGFUL TO YOU?	WHERE DO YOU ACCESS NATURE ON THE RIVER?
I visit the river., I am not directly affiliated with the river, but I am interested in the plan.	Car, Walk/Run, Kayak, tube, or canoe	Feels unsafe at night, The river is dirty	Conner Prairie, Holliday Park, Indianapolis Museum of Art, Municipal Gardens Family Center, Potter's Bridge Park, White River Canoe Company, White River State Park		
I live along or within a half mile of the river., I work along or within a half mile of the river., I visit the river.	Bicycle, Walk/Run	Limited places to see the river, The river is dirty	Broad Ripple Park, Butler University and Athletic Fields, Carroll Stadium, Central Canal Towpath Trail, Edison School of the Arts/Riley Park, Holliday Park, Indianapolis Canal/Cultural Trail, Indianapolis Museum of Art, Indianapolis Zoo, Southside Landfill/ Crossroads Greenhouse, White River State Park	White River State Park, Canal Tow Path	Holliday's park
I live along or within a half mile of the river., I work along or within a half mile of the river., I visit the river.	Bicycle, Car, Electric scooter or electric bicycle, Walk/Run	Feels unsafe at night, Limited places to see the river, The river is dirty, Programs or destinations are not interesting to me	Edge Adventure Park, Holliday Park, Indianapolis Canal/Cultural Trail, Indianapolis Museum of Art, Lucas Oil Stadium, Riverside Regional Park, Victory Field, White River State Park		
I live along or within a half mile of the river., I visit the river., I travel the river in my kayak	Kayak, tube, or canoe	Feels unsafe at night, Limited places to see the river, The river is dirty, We cut our city off from the river with our levys. Other cities embrace their rivers, we pushed ours away for fear of it.	Brickman Educational Trail Park, Broad Ripple Park, Central Canal Towpath Trail, Holliday Park, Indianapolis Canal/Cultural Trail, Indianapolis Museum of Art, Indianapolis Zoo, Lake Sullivan/Sports Complex, Lilly Recreation Park, Lucas Oil Stadium, Marott Park, Municipal Gardens Family Center, Riverside Regional Park, Riverwood Canoe Landing, Southwestway Park, Town Run Trail Park, Victory Field, White River Canoe Company, White River State Park	Municipal Gardens. Its such a beautiful parks with a beautiful history and it feels so distant from the river until you're inside the building. I wish the river was more navigable also. The White River built Indianapolis and the White, Blue, and Wabash Rivers built Indiana. We as a people need better access to these vital resources!	In parks. On the side of the river. North and South of Indianapolis. Especially south though, because of the way the river flows.
I live along or within a half mile of the river., I own property along the river.	Motorized boat		Broad Ripple Park, Indianapolis Canal/Cultural Trail, Indianapolis Museum of Art, Lucas Oil Stadium, NCAA Hall of Champions, Riverwood Canoe Landing	Broad Ripple to Keystone Crossing area. I live along there. It is Beautiful!!	Same as above
I live along or within a half mile of the river., I visit the river.	Walk/Run	Feels unsafe at night, Limited places to see the river	Conner Prairie, Indianapolis Museum of Art, Potter's Bridge Park		From afar. There isn't a place around here where I can walk right up to it.
I visit the river.	Kayak, tube, or canoe	Lack of transportation, Limited places to see the river	Canoe trip from Mounds state park in Anderson IN to Mt Carmel IL.	Mounds park ,	Watch for returning Bald Eagles each year , the change in the river , the pleasure of canoeing .

WHAT TYPES OF ACTIVITIES DO YOU PARTICIPATE IN ALONG THE RIVER?	IF YOU COULD FIX ONE THING ABOUT THE RIVER TODAY, WHAT WOULD IT BE?	IN 5 TO 10 YEARS, WHAT IS YOUR DREAM FOR THE WHITE RIVER? HOW SHOULD IT GROW AND CHANGE, OR WHAT IS IMPORTANT TO KEEP THE SAME?	WHAT KINDS OF ACTIVITIES OR AMENITIES SHOULD BE AVAILABLE ALONG THE RIVERFRONT?	IS THERE ANYTHING ELSE YOU WOULD LIKE TO SHARE ABOUT THE WHITE RIVER OR YOUR ASPIRATIONS FOR ITS FUTURE?	WHAT IS YOUR HOME ZIP CODE?	WHAT IS YOUR WORK/ SCHOOL ZIP CODE?
Kayak, tube, or canoe, Birdwatch, Enjoy nature	Water quality	I would love to see the White River cleaned up, but it's important to me that the river isn't overdeveloped and still feels like a hidden natural getaway.			46037	46037
Enjoy nature, Personal/ individual fitness (running, etc), Picnicking	Clean it!	Recreation on the river: kayaking, paddle boarding, etc	Restaurants, recreation stands/rentals		46204	46202
Kayak, tube, or canoe, Enjoy nature, Gathering with family or friends	Access. There just aren't many places to access the river downtown, that are within walking distance from me. Fall creek runs though the park near my neighborhood, but it doesn't have safe access.	It would be cleaner, and slightly more developed with access points, playgrounds, art, etc	All of the above mentioned would be great		46202	46222
Kayak, tube, or canoe, Enjoy nature, Personal/individual fitness (running, etc), Fish or hunt	Water quality along the entire length of the river.	I want to see people enjoy the river. I want Indianapolis to be a community with boats because its only logical because we're on a river.	I want canoe and kayak rental companies. Enough to have healthy competition. When people paddle a river they learn it intimately. I want people to know the White River intimately.	Thank you guys for everything I know what a big undertaking this is. I want the river to be more navigable. I want to see people on the river in boats. I want our city to embrace its river.	46202	46204
Enjoy nature, Gathering with family or friends, Recreational boating (sailing, motoring)	Make it deeper. So shallow it is dangerous at times. That would increase our water supply as well to the BR canal and thus drinking water.	More restaurants, cultural events, festivals etc. in Broad Ripple.	Same as above	Keep it clean.	46240	46240
Enjoy nature	Water quality is surely the most important, but personally I wish I had scenic river access, preferable with benches available.	I hope there are more events utilizing the river in Noblesville, like canoe races, a Labor Day boat parade (but it would need big viewing areas), fishing contests, rides for two or more down the river, etc.	Lots of garbage cans and someone who's in charge of checking them daily! Mostly good paths and occasional seating. It'd be a while, I think, till any business would profit by selling soft drinks and coffee, but maybe we could have food trucks or drink stands for special events.	I wish I lived on the river!	46060	
Kayak, tube, or canoe, Birdwatch, Enjoy nature, Fish or hunt, Gathering with family or friends	Water access , for most people they only travel approx 7 miles a day. The removal of dams .	The nature flow of the river , and quality of water	All the above and camping available	Teach people it a gift not a right	46017	FF

## Phase One Online Survey

WHAT IS YOUR CURRENT RELATIONSHIP TO THE WHITE RIVER?	HOW DO YOU TYPICALLY GET TO THE RIVER OR TRAVEL TO PLACES ALONG THE RIVER?	WHAT KEEPS YOU FROM VISITING THE RIVERFRONT OR RIVER? SELECT ALL THAT APPLY.	WHAT PLACES ALONG THE RIVER HAVE YOU VISITED IN THE PAST YEAR? SELECT ALL THAT APPLY.	WHAT PLACES ALONG THE RIVER ARE PERSONALLY MEANINGFUL TO YOU?	WHERE DO YOU ACCESS NATURE ON THE RIVER?
I visit the river.	Bicycle, Car, Kayak, tube, or canoe		Butler University and Athletic Fields, Central Canal Towpath Trail, Hazel Landing Park, River Heritage Park, River Road Park		
I live along or within a half mile of the river., I visit the river.	Car, Kayak, tube, or canoe	The river is dirty	Broad Ripple Park, Holliday Park, Indianapolis Canal/Cultural Trail, Indianapolis Museum of Art, Strawtown Koteewi Park, The Virginia B. Fairbanks Art Nature Walk, White River State Park	I like the path along Holliday Park, Strawtown, and spend time in Broad Ripple near the Art Center and Broad Ripple Park	Broad Ripple Park and the Art Center
I live along or within a half mile of the river., Volunteer within half a mile of the river	Bicycle, Walk/Run		Carroll Stadium, Central Canal Towpath Trail, Indianapolis Canal/Cultural Trail, Indianapolis Museum of Art, Indianapolis Zoo, Lake Indy Boat Ramp, Lucas Oil Stadium, NCAA Hall of Champions, Riverside Regional Park, Victory Field, White River Greenway Trail, White River State Park, Nifs, Urban Wilderness Trail	Monarch Sanctuary, Urban Wilderness Trail	Urban Wilderness Trail
I live along or within a half mile of the river.	Bicycle, Car, Walk/Run, Kayak, tube, or canoe	Limited places to see the river, The river is dirty	Central Canal Towpath Trail, Indianapolis Canal/Cultural Trail, Lake Indy Boat Ramp, Riverside Regional Park, White River Greenway Trail	Riverside Regional Park	I do not
I visit the river.	Walk/Run	Feels unsafe at night, The river is dirty, Programs or destinations are not interesting to me	Carroll Stadium, Indianapolis Canal/Cultural Trail, Victory Field		
I visit the river.	Walk/Run		Butler University and Athletic Fields, Central Canal Towpath Trail, Holliday Park, Marott Park	Love to run south of Butler, grew up 2 blocks from river as a child	Towpath, art museum
I visit the river.	Car, Walk/Run, Kayak, tube, or canoe	Limited places to see the river	Edge Adventure Park, Forest Park Aquatic Center, River Road Park, Strawtown Koteewi Park, White River Campgrounds, White River Canoe Company	Noblesville	Noblesville
I am not directly affiliated with the river, but I am interested in the plan.	Bicycle, Car	Feels unsafe at night, The river is dirty	Broad Ripple Park, Butler University and Athletic Fields, Carroll Stadium, Central Canal Towpath Trail, Holliday Park, Indianapolis Canal/Cultural Trail, Indianapolis Museum of Art, Indianapolis Zoo, Lucas Oil Stadium, Victory Field		

WHAT TYPES OF ACTIVITIES DO YOU PARTICIPATE IN ALONG THE RIVER?	IF YOU COULD FIX ONE THING ABOUT THE RIVER TODAY, WHAT WOULD IT BE?	IN 5 TO 10 YEARS, WHAT IS YOUR DREAM FOR THE WHITE RIVER? HOW SHOULD IT GROW AND CHANGE, OR WHAT IS IMPORTANT TO KEEP THE SAME?	WHAT KINDS OF ACTIVITIES OR AMENITIES SHOULD BE AVAILABLE ALONG THE RIVERFRONT?	IS THERE ANYTHING ELSE YOU WOULD LIKE TO SHARE ABOUT THE WHITE RIVER OR YOUR ASPIRATIONS FOR ITS FUTURE?	WHAT IS YOUR HOME ZIP CODE?	WHAT IS YOUR WORK/ SCHOOL ZIP CODE?
Kayak, tube, or canoe, Enjoy nature, Personal/individual fitness (running, etc), Fish or hunt	Better facilities to allow safer entry/exit from canoe/kayak.	Mostly I would like you to leave it as it is, I would hate to see it over developed like so much of Hamilton Co.	Natural beauty, maybe picnic areas, play areas, fishing access. Definitely Not coffee house, bring your own thermos,	People need to pick up their trash. It's a shame to see what people allow to polite our Rivers & creeks.	46033	46033
Kayak, tube, or canoe, Birdwatch, Enjoy nature, Personal/individual fitness (running, etc), Fish or hunt	Water quality	That the water is clean and clear and it flows freely	Kayak/canoe access points, rest rooms and trash cans, walking/biking paths where appropriate, amenities near population centers but many untouched wilderness areas free from development	It is important to me that much of the river, both the East and West Forks, remain free flowing and natural. It would be great to enlist the aid and advice of farmers and land owners along the river about how to reduce runoff of agricultural by-products into the river.	46220	46220
Enjoy nature, Personal/ individual fitness (running, etc), Gathering with family or friends, Walking/hiking	Access	Honestly I kind of like that not a lot of people use the area. I don't want to see it crowded			46222	N/a
Kayak, tube, or canoe, Enjoy nature, Personal/individual fitness (running, etc)	Water quality	More public access and water recreation activities, ie personal watercraft rental and paddle boards	Liveries, camping, food cart vendors, beach	Eventually the 4th of july fireworks need to be launched from the white river. Or have labor day fireworks on the river. I imagine something like the riverfest that is held in Cincinnati or Thunder over Louisville.	46202	46202
Personal/individual fitness (running, etc)	A block of bars/ restaurants on the river near downtown would be cool		Near downtown, there aren't many spaces to sit close to the water. It's just a hill that leads down to the sidewalk that drops into the water.		46203	
Enjoy nature, Personal/ individual fitness (running, etc)	Water quality	Cleaned up and more access options/ highlighted areas	Coffee, boat rental, restaurant	Glad there is interest in making this more of a showcase in Indiana and preserving he health	46220	46220
Kayak, tube, or canoe, Birdwatch, Enjoy nature, Personal/individual fitness (running, etc)	Add more access. Keep it clean!	Grow, more natural development that's minimally damaging to environment	Like so many idea for development from recreational to restaurants	KEEP IT CLEAN and good for animals	46062	46256
Enjoy nature, Personal/ individual fitness (running, etc)	Water quality, more activities, play areas, access to river in more locations	Make it a destination for activities shopping and dining while cleaning the river and maintaining the nature around it.	Shopping, restaurants, parks, kayak canoe rental spots, hiking and running trails.	make the river a destination in the downtown area.	46220	46260

## Phase One Online Survey

WHAT IS YOUR CURRENT RELATIONSHIP TO THE WHITE RIVER?	HOW DO YOU TYPICALLY GET TO THE RIVER OR TRAVEL TO PLACES ALONG THE RIVER?	WHAT KEEPS YOU FROM VISITING THE RIVERFRONT OR RIVER? SELECT ALL THAT APPLY.	WHAT PLACES ALONG THE RIVER HAVE YOU VISITED IN THE PAST YEAR? SELECT ALL THAT APPLY.	WHAT PLACES ALONG THE RIVER ARE PERSONALLY MEANINGFUL TO YOU?	WHERE DO YOU ACCESS NATURE ON THE RIVER?
I visit the river., On the River 2 days a week	Bicycle, Car, Walk/Run, Kayak, tube, or canoe	High waters	Conner Prairie, Forest Park Aquatic Center, Hazel Landing Park, Indianapolis Museum of Art, Indianapolis Zoo, Lafayette Trace Park, Lucas Oil Stadium, Potter's Bridge Park, River Bend Campground, River Heritage Park, River Road Park, Riverwood Canoe Landing, Southwestway Park, Strawtown Koteewi Park, Town Run Trail Park, Victory Field, White River Campgrounds, White River Canoe Company, White River State Park	All	Potters bridge or katowee
I live along or within a half mile of the river., I visit the river.	Bicycle, Walk/Run	Nothing keeps me from the river	Butler University and Athletic Fields, Central Canal Towpath Trail, Conner Prairie, Indianapolis Canal/Cultural Trail		
I am not directly affiliated with the river, but I am interested in the plan.	Bicycle, Car	Limited places to see the river	Carroll Stadium, Central Canal Towpath Trail, Indianapolis Canal/Cultural Trail, Indianapolis Museum of Art, Indianapolis Zoo, White River Greenway Trail		
I live along or within a half mile of the river., I visit the river.	Bicycle, Car, Walk/Run	Feels unsafe at night, The river is dirty	Broad Ripple Park, Holliday Park, Indianapolis Canal/Cultural Trail, Indianapolis Museum of Art, Marott Park, Strawtown Koteewi Park, White River Gardens	Broad Ripple	My condo at Spirit Lake
I live along or within a half mile of the river., I own property along the river.	Walk/Run	Nothing keeps me from the river	Potter's Bridge Park, Riverwood Canoe Landing, Strawtown Koteewi Park	My own personal river bank.	From my back yard
I work along or within a half mile of the river., I visit the river.	Car, Kayak, tube, or canoe	The river is dirty	Broad Ripple Park, Indianapolis Canal/Cultural Trail, Indianapolis Museum of Art, Indianapolis Zoo, Lucas Oil Stadium, Marott Park, Potter's Bridge Park, White River Canoe Company		
I work along or within a half mile of the river., I visit the river.	Bicycle, Walk/Run	Nothing keeps me from the river	Broad Ripple Park, Butler University and Athletic Fields, Central Canal Towpath Trail, Indianapolis Canal/Cultural Trail, Indianapolis Museum of Art, Indianapolis Zoo, Marott Park, NCAA Hall of Champions, White River Greenway Trail, White River State Park	Monon bridge over the river	Urban Wilderness Trail, Monon
I own property along the river.	Car, Kayak, tube, or canoe		Lafayette Trace Park		
I am not directly affiliated with the river, but I am interested in the plan.	Car	Limited places to see the river, The river is dirty	Butler University and Athletic Fields, Central Canal Towpath Trail, Holliday Park	Past broad ripple	Unsure



WHAT TYPES OF ACTIVITIES DO YOU PARTICIPATE IN ALONG THE RIVER?	IF YOU COULD FIX ONE THING ABOUT THE RIVER TODAY, WHAT WOULD IT BE?	IN 5 TO 10 YEARS, WHAT IS YOUR DREAM FOR THE WHITE RIVER? HOW SHOULD IT GROW AND CHANGE, OR WHAT IS IMPORTANT TO KEEP THE SAME?	WHAT KINDS OF ACTIVITIES OR AMENITIES SHOULD BE AVAILABLE ALONG THE RIVERFRONT?	IS THERE ANYTHING ELSE YOU WOULD LIKE TO SHARE ABOUT THE WHITE RIVER OR YOUR ASPIRATIONS FOR ITS FUTURE?	WHAT IS YOUR HOME ZIP CODE?	WHAT IS YOUR WORK/ SCHOOL ZIP CODE?
Kayak, tube, or canoe, Birdwatch, Enjoy nature, Personal/individual fitness (running, etc), Fish or hunt, Shopping or dining, Picnicking	Sewage and access	River walk in Hamilton co.	Leisure, restaurants, fishing tours		46062	46240
Birdwatch, Enjoy nature, Shopping or dining					46240	46240
Personal/individual fitness (running, etc)	Walking/biking trails; restaurants overlooking water.	Gathering places	Restaurants and shops		46201	46032
Kayak, tube, or canoe, Birdwatch, Enjoy nature, Personal/individual fitness (running, etc), Picnicking, Gathering with family or friends	Water qucleaality	Clean it up so we cam have a safe place to enjoy water sports	All you mentioned plus small boat rental	Good water quality so we can eat fish we catch	46220	46220
Kayak, tube, or canoe, Enjoy nature, Fish or hunt, Recreational boating (sailing, motoring)	Slow down the growth, the river has become too busy and high speed boats have made it noisy and uncomfortable to sit and fish in my own back yard.	Need to keep it clean, all the rental boats and traffic on the river have been trowing trash and beer bottles out along my river bank.		Keep it natural and quiet	46062	46062
Kayak, tube, or canoe, Birdwatch, Enjoy nature	Cleanliness, sanitation	Less commercialization, less pollution	None	Don't add all the commercial stuff in Hamilton County	46037	46037
Kayak, tube, or canoe, Enjoy nature, Personal/individual fitness (running, etc)	More recreational access/options	Downtown improvements - create riverfront amenities	riverwalk downtown, boardwalk in Broad Ripple		46220	46204
Kayak, tube, or canoe, Fish or hunt	Take out sediment deposits along the river	Take out sediment deposits and dredge the river to increase water capacity	None.		46060	46060
Unaware of opportunities	Open access for kayaks and canoes.	It should be a "wet Monon"	Coffee shops, water taxi service, Public docking stations.	Would love to be able to canoe through the county once a week.	46260	46260

## Phase One Online Survey

WHAT IS YOUR CURRENT RELATIONSHIP TO THE WHITE RIVER?	HOW DO YOU TYPICALLY GET TO THE RIVER OR TRAVEL TO PLACES ALONG THE RIVER?	WHAT KEEPS YOU FROM VISITING THE RIVERFRONT OR RIVER? SELECT ALL THAT APPLY.	WHAT PLACES ALONG THE RIVER HAVE YOU VISITED IN THE PAST YEAR? SELECT ALL THAT APPLY.	WHAT PLACES ALONG THE RIVER ARE PERSONALLY MEANINGFUL TO YOU?	WHERE DO YOU ACCESS NATURE ON THE RIVER?
I visit the river.	Car	Limited places to see the river	Broad Ripple Park, Butler University and Athletic Fields, Central Canal Towpath Trail, Forest Park Aquatic Center, Holliday Park, Indianapolis Canal/Cultural Trail, Indianapolis Museum of Art, Municipal Gardens Family Center, Potter's Bridge Park, Strawtown Koteewi Park, The Virginia B. Fairbanks Art Nature Walk, White River Campgrounds, White River State Park		
I am not directly affiliated with the river, but I am interested in the plan.	Car	Limited places to see the river	I do not visit the river	None	N/A
I live along or within a half mile of the river.	Walk/Run	Limited places to see the river, The river is dirty	Broad Ripple Park, Victory Field, White River Gardens, White River Greenway Trail, White River State Park	The Lawn, concerts there are my favorite	Too polluted
I live along or within a half mile of the river.	Car	Limited places to see the river, The river is dirty, Programs or destinations are not interesting to me	Broad Ripple Park, Holliday Park, Southwestway Park, Victory Field		
I live along or within a half mile of the river., I work along or within a half mile of the river., I visit the river., I own property along the river.	Car, Walk/Run, Kayak, tube, or canoe		Lafayette Trace Park, Strawtown Koteewi Park, White River Campgrounds, My own farms	My family farmland and farmsteads	Floating on it. I hunt the river
I live along or within a half mile of the river.	Bicycle, Walk/Run	Lack of transportation, Feels unsafe at night, The river is dirty, Programs or destinations are not interesting to me	Riverside Regional Park	Downtown	N/a
I am not directly affiliated with the river, but I am interested in the plan.	Bicycle, BlueIndy	The river is dirty, Too busy or not interested	Holliday Park, Indianapolis Canal/Cultural Trail, Indianapolis Museum of Art, Indianapolis Zoo, Potter's Bridge Park, White River Canoe Company, White River State Park	The white River trail/white river state park/canal	Holliday Park
I live along or within a half mile of the river., I work along or within a half mile of the river., I visit the river.	Bicycle, Kayak, tube, or canoe	Nothing keeps me from the river	Broad Ripple Park, Butler University and Athletic Fields, Central Canal Towpath Trail, Hazel Landing Park, Holliday Park, Indianapolis Canal/Cultural Trail, Indianapolis Museum of Art, Indianapolis Zoo, Lucas Oil Stadium, Marott Park, Municipal Gardens Family Center, NCAA Hall of Champions, River Road Park, The Virginia B. Fairbanks Art Nature Walk, Victory Field, White River Greenway Trail, White River State Park	Broadripple Park, White River State/ Downtown	From kayak on the river primarily
I live along or within a half mile of the river., I work along or within a half mile of the river., I visit the river., I own property along the river.	Walk/Run, Bulldozer	Nothing keeps me from the river, Floods	Potter's Bridge Park, River Bend Campground, Strawtown Koteewi Park, White River Campgrounds, My own riverfront	My own riverfront	My own riverfront

WHAT TYPES OF ACTIVITIES DO YOU PARTICIPATE IN ALONG THE RIVER?	IF YOU COULD FIX ONE THING ABOUT THE RIVER TODAY, WHAT WOULD IT BE?	IN 5 TO 10 YEARS, WHAT IS YOUR DREAM FOR THE WHITE RIVER? HOW SHOULD IT GROW AND CHANGE, OR WHAT IS IMPORTANT TO KEEP THE SAME?	WHAT KINDS OF ACTIVITIES OR AMENITIES SHOULD BE AVAILABLE ALONG THE RIVERFRONT?	IS THERE ANYTHING ELSE YOU WOULD LIKE TO SHARE ABOUT THE WHITE RIVER OR YOUR ASPIRATIONS FOR ITS FUTURE?	WHAT IS YOUR HOME ZIP CODE?	WHAT IS YOUR WORK/ SCHOOL ZIP CODE?
Enjoy nature	Water quality		Any or all –would really love safe place to wade or swim for older adults	Please provide something for adults who like to swim. And a place to rent small boat! canoes for short paddles between Field Drive and Logan Street in Noblesville	46060	46060
	More ways for people to use the river. Boating, canoeing, kyaking, aquatic events.	Lots of river based activities and events. Look to Providence RI with the events for their river.	All of the above. Especially waterfront restaurants.		46216	46202
Enjoy nature	No pollution				46205	46205
Enjoy nature, Shopping or dining	Stop pumping raw sewage into it.	I'd love to see restaurants and breweries with outdoor seating along the river.	Restaurants, breweries, playgrounds, coffee shops, local stores.		46205	
Kayak, tube, or canoe, Fish or hunt, Gathering with family or friends	Nothing. Less people	Clean it up and have the sediments dredged.	The riverfront should not be altered. It is the home to many wildlife.	Don't infringe or try to infringe in landowner rights.	46060	46060
None	Water quality	Broad walk!	Coffee, benches, bike racks, boardwalk,		46202	46032
Kayak, tube, or canoe, Picnicking, "Cabrewing" and "booze tubing"	Cleaning the river	Denser more walkable/bike friendly neighborhoods develop along the river	Water taxis from downtown Indianapolis to Broad Ripple and possibly Keystone at the Crossing and as far as Noblesville.	The white river has potential to be a great amenity to the metro and it's really exciting to see there will likely be a bright future for the riverfront	46204	46204
Kayak, tube, or canoe, Birdwatch, Enjoy nature, Personal/individual fitness (running, etc), Fish or hunt	Activate river downtown	Downtown is filled with kayaks and paddle boarders; name changed back to Wapahani	Coffee, restaurants, a 'beach', boat rentals	Once tunnel is complete and river starts to clean out, rename to Wapahani. People have a terrible view of the White River (dirty, dead bodies, etc). They have NO view of the Wapahani. Elegant marketing solution.	46220	46204
Birdwatch, Enjoy nature, Fish or hunt, Work	Stop all development	Rivers don't grow.	Stop all development	Gold dredging	46060	46060

## Phase One Online Survey

WHAT IS YOUR CURRENT RELATIONSHIP TO THE WHITE RIVER?	HOW DO YOU TYPICALLY GET TO THE RIVER OR TRAVEL TO PLACES ALONG THE RIVER?	WHAT KEEPS YOU FROM VISITING THE RIVERFRONT OR RIVER? SELECT ALL THAT APPLY.	WHAT PLACES ALONG THE RIVER HAVE YOU VISITED IN THE PAST YEAR? SELECT ALL THAT APPLY.	WHAT PLACES ALONG THE RIVER ARE PERSONALLY MEANINGFUL TO YOU?	WHERE DO YOU ACCESS NATURE ON THE RIVER?
I live along or within a half mile of the river., I work along or within a half mile of the river., I visit the river.	Bicycle, Car	Feels unsafe at night, Feels unsafe during the day, Limited places to see the river, The river is dirty	Broad Ripple Park, Butler University and Athletic Fields, Carroll Stadium, Central Canal Towpath Trail, Conner Prairie, Holliday Park, Indianapolis Canal/Cultural Trail, Indianapolis Museum of Art, Lafayette Trace Park, Potter's Bridge Park, Southside Landfill/Crossroads Greenhouse, Southwestway Park, Strawtown Koteewi Park, The Virginia B. Fairbanks Art Nature Walk, Town Run Trail Park, Victory Field, White River State Park	Holliday Park	Holliday Park
We have friends who own property on the river and visit weekly	Car, Kayak, tube, or canoe, motorboat	Nothing keeps me from the river	Broad Ripple Park, Indianapolis Canal/ Cultural Trail, Indianapolis Museum of Art, Indianapolis Zoo, Potter's Bridge Park, River Bend Campground, Riverwood Canoe Landing, Strawtown Koteewi Park, White River Canoe Company	River Bend Campgrounds and Riverwood	Everywhere
I live along or within a half mile of the river.	Car, Walk/Run	Feels unsafe at night, Too busy or not interested	Potter's Bridge Park	NA	NA
I visit the river., Live a mile from the river	Bicycle, Walk/Run	Feels unsafe at night, Feels unsafe during the day, The river is dirty	Broad Ripple Park, Butler University and Athletic Fields, Carroll Stadium, Central Canal Towpath Trail, Holliday Park, Indianapolis Canal/Cultural Trail, Marott Park, NCAA Hall of Champions, Riverside Regional Park, White River Greenway Trail, White River State Park	The canal and cultural trail	I don't often because when I take the white river trail south of the zoo I don't feel comfortable running alone
I live along or within a half mile of the river., I work along or within a half mile of the river., I visit the river.	Bicycle, Car, Walk/Run	Feels unsafe at night, The river is dirty, Nothing keeps me from the river	Broad Ripple Park, Butler University and Athletic Fields, Carroll Stadium, Central Canal Towpath Trail, Indianapolis Canal/ Cultural Trail, Indianapolis Museum of Art, Lucas Oil Stadium, Marott Park, NCAA Hall of Champions, Riverside Regional Park, Victory Field, White River Greenway Trail, White River State Park		
I live along or within a half mile of the river.	Bicycle, Car	Nothing keeps me from the river	Potter's Bridge Park, Strawtown Koteewi Park	The farm fields that have been in our family for 6 and 7 generations	It is our family's livelihood
I am not directly affiliated with the river, but I am interested in the plan.	Car	Too far from where I live or work, Feels unsafe at night, Limited places to see the river	Broad Ripple Park, Conner Prairie, Indianapolis Canal/Cultural Trail, Indianapolis Museum of Art, Indianapolis Zoo, Marott Park, White River State Park	By the zoo and canal. The spots with great views of the skyline.	The trail running along the Zoo.
I visit the river.	Motorized boat, Kayak, tube, or canoe	Boat ramp on 116th is shallow and hard to launch a boat in. Needs to be maintained better.	Potter's Bridge Park	96th st to 116th st	Boat ramp and kayak launch areas at parks along the river
I am not directly affiliated with the river, but I am interested in the plan.	Wheelchair	Limited places to see the river, Programs or destinations are not interesting to me	Central Canal Towpath Trail, Indianapolis Canal/Cultural Trail, Indianapolis Museum of Art		

WHAT TYPES OF ACTIVITIES DO YOU PARTICIPATE IN ALONG THE RIVER?	IF YOU COULD FIX ONE THING ABOUT THE RIVER TODAY, WHAT WOULD IT BE?	IN 5 TO 10 YEARS, WHAT IS YOUR DREAM FOR THE WHITE RIVER? HOW SHOULD IT GROW AND CHANGE, OR WHAT IS IMPORTANT TO KEEP THE SAME?	WHAT KINDS OF ACTIVITIES OR AMENITIES SHOULD BE AVAILABLE ALONG THE RIVERFRONT?	IS THERE ANYTHING ELSE YOU WOULD LIKE TO SHARE ABOUT THE WHITE RIVER OR YOUR ASPIRATIONS FOR ITS FUTURE?	WHAT IS YOUR HOME ZIP CODE?	WHAT IS YOUR WORK/ SCHOOL ZIP CODE?
Birdwatch, Enjoy nature, Shopping or dining, Picnicking, Gathering with family or friends	Water quality	Increased awareness and improved parks on the river. Easily accessible	Coffee shops and playgrounds		46205	46220
Kayak, tube, or canoe, Birdwatch, Enjoy nature, Fish or hunt, Gathering with family or friends, Recreational boating (sailing, motoring)	Water quality, keep it clean	Keeping it a great place to see nature	Keep it natural	Natural access is the best way to go	46060	46060
Occasional walk at Potter's Bridge	I would dredge it so properties along the east side of the river and just north of Field drive would have potential flooding.	That my property does not flood.	NA	Keeping a good flow of water during heavy rains.	46060	46060
Personal/individual fitness (running, etc), Shopping or dining, Picnicking, Gathering with family or friends	Beach or some sort of access to downtown river area, making the trails down by the river less sketchy and more open to families.	Having cleaner water and opening access and riverbanks to the public	Playgrounds, benches, shops, green spaces, beaches		46202	46226
Personal/individual fitness (running, etc)	Connection of a trail system along the river for the length of the entire city	"More development along the river. Trail system running the length of the river in the city. Clean up water. Dam river south of the zoo and create a beach area down by the zoo/white river state park. Make the trail running along the river south of the zoo safer, less homeless camps and trash."	Playground. Beach. Trails. Space for restaurants and coffee shops. House opportunities for all income levels.		46202	46202
	Clean up the fallen trees and sandbars that cause the river to flood so badly after heavy rains	Protect our family's farming livelihood. Allieciate trespassing! Especially destructive trespassing	Limit these activities to areas already owned by City or parks - do not take our land by eminent domain!	Do NOT take by eminent domain!	46060	46060
Enjoy nature, Personal/ individual fitness (running, etc)	water quality	Add beaches, or areas that allow people to enjoy the water and skyline, but make riverside more appealing for recreational activities.	Coffee shop, boat rental, docks, shops along the banks	It would be neat to copy off of Paris' river beaches. Also, having ferry rides along the river would be awesome.	46163	46204
Kayak, tube, or canoe, Enjoy nature, Fish or hunt	Better access for boats	To still be able to hunt and fish it. It's important to limit the number of parks and keep nature. Don't destroy the woods and wildlife to please more people that will trash it.	Playgrounds at the parks.	I have enjoyed duck hunting and fishing the white river for 10+ yrs. My fear is, it will be built up and that habitat will be ruined.	46040	46040
Enjoy nature	More places like parks and restaurants to sit and enjoy	It must become central to our identity			46250	



## Phase One Online Survey

WHAT IS YOUR CURRENT RELATIONSHIP TO THE WHITE RIVER?	HOW DO YOU TYPICALLY GET TO THE RIVER OR TRAVEL TO PLACES ALONG THE RIVER?	WHAT KEEPS YOU FROM VISITING THE RIVERFRONT OR RIVER? SELECT ALL THAT APPLY.	WHAT PLACES ALONG THE RIVER HAVE YOU VISITED IN THE PAST YEAR? SELECT ALL THAT APPLY.	WHAT PLACES ALONG THE RIVER ARE PERSONALLY MEANINGFUL TO YOU?	WHERE DO YOU ACCESS NATURE ON THE RIVER?
I live along or within a half mile of the river., I visit the river., I bicycle along the river	Bicycle	Feels unsafe at night, The river is dirty	Carroll Stadium, Central Canal Towpath Trail, Holliday Park, Indianapolis Canal/Cultural Trail, Indianapolis Museum of Art, Lake Sullivan/ Sports Complex, NCAA Hall of Champions, The Virginia B. Fairbanks Art Nature Walk, Town Run Trail Park, White River Gardens, White River Greenway Trail, White River State Park		
I visit the river.	Walk/Run, Kayak, tube, or canoe	Limited places to see the river	Holliday Park, Indianapolis Canal/Cultural Trail, Indianapolis Zoo, Lake Indy Boat Ramp		White river trail. Lake Indy boat ramp.
I live along or within a half mile of the river., I work along or within a half mile of the river., I visit the river., I own property along the river.	Bicycle, Car, Walk/Run, Motorized boat, Kayak, tube, or canoe	Nothing keeps me from the river	Blickman Educational Trail Park, Broad Ripple Park, Butler University and Athletic Fields, Central Canal Towpath Trail, Friedman Park, Holliday Park, Indianapolis Canal/Cultural Trail, Lake Indy Boat Ramp, Marott Park, NCAA Hall of Champions, Riverside Regional Park, White River Greenway Trail, White River State Park	Many places, but especially the Broad Ripple-Holliday Park-Rocky Ripple section	Many places, but especially the Broad Ripple-Holliday Park-Rocky Ripple section
I live along or within a half mile of the river., I own property along the river.	Bicycle, Walk/Run	The river is dirty	Broad Ripple Park, Butler University and Athletic Fields, Holliday Park, Indianapolis Canal/Cultural Trail, Indianapolis Museum of Art, Lake Sullivan/Sports Complex, Marott Park, The Virginia B. Fairbanks Art Nature Walk	The entire river	The entire river
I live along or within a half mile of the river., I visit the river., I own property along the river.	Car, Walk/Run	Nothing keeps me from the river	Conner Prairie, Forest Park Aquatic Center, Indianapolis Zoo, Potter's Bridge Park, Strawtown Koteewi Park	Potters as,well as behind my aunts,house in noblesville	Behind my home in noblesville
I live along or within a half mile of the river., I own property along the river.	live on white river	Nothing keeps me from the river	my house/farm	our family farm and we want to keep others off of our property	my property
I work along or within a half mile of the river., I visit the river.	Bicycle, Car, Walk/Run, Motorized boat, Kayak, tube, or canoe	The river is dirty	Broad Ripple Park, Central Canal Towpath Trail, Holliday Park, Indianapolis Canal/Cultural Trail, Indianapolis Museum of Art, Indianapolis Zoo, NCAA Hall of Champions, Strawtown Koteewi Park, White River Gardens, White River State Park	White River State Park	Urban Wilderness Trail
I am not directly affiliated with the river, but I am interested in the plan.	Car	Too busy or not interested	Potter's Bridge Park		

WHAT TYPES OF ACTIVITIES DO YOU PARTICIPATE IN ALONG THE RIVER?	IF YOU COULD FIX ONE THING ABOUT THE RIVER TODAY, WHAT WOULD IT BE?	IN 5 TO 10 YEARS, WHAT IS YOUR DREAM FOR THE WHITE RIVER? HOW SHOULD IT GROW AND CHANGE, OR WHAT IS IMPORTANT TO KEEP THE SAME?	WHAT KINDS OF ACTIVITIES OR AMENITIES SHOULD BE AVAILABLE ALONG THE RIVERFRONT?	IS THERE ANYTHING ELSE YOU WOULD LIKE TO SHARE ABOUT THE WHITE RIVER OR YOUR ASPIRATIONS FOR ITS FUTURE?	WHAT IS YOUR HOME ZIP CODE?	WHAT IS YOUR WORK/ SCHOOL ZIP CODE?
Birdwatch, Enjoy nature, Personal/individual fitness (running, etc)					46228	46250
Kayak, tube, or canoe, Enjoy nature, Personal/individual fitness (running, etc)	Water access. And get rid of low head damns.	Remove low head damns. They no longer serve a purpose. Make navigation hard. Are dangerous.	More facilities such as bathrooms would be good		46202	47809
Kayak, tube, or canoe, Birdwatch, Enjoy nature, Personal/individual fitness (running, etc), Shopping or dining	People's negative attitudes toward and neglect of the river, specifically in regards to illegal dumping of trash.	More people accessing, more people caring.	All of the above; anything that allows people to enjoy the river.	Keep it beautiful, keep it wet. Develop a whitewater play park at Chevy Dam downtown. Develop a kayak share program at various nodes, including Broad Ripple, Holliday & Riverside Parks. Build a good portage around Broad Ripple Dam.	46220	46220
Kayak, tube, or canoe, Paddle board	Water quality	That it is recognized as one of the cleanest rivers in the nation	Nature preserves, world class parks, trails linking parks and river	Maintain a clean waterway and everything else will follow	46240	46220
Kayak, tube, or canoe, Enjoy nature, Personal/individual fitness (running, etc)	Not sure...love as is but maybe water quality	Same behind our homes but definitely enjoy nature and not too commercial Noblesville has made access to enjoy in city which id nice	Benches would be nice in the city	Like to focus on nature and not over develop as a commercial opportunity	46069	46060
Fish or hunt	Keeping uninvited people off our property. The more access you give the public to the river the more issues we have as property owners.	Less water/people traffic in Hamilton County! Keep unwanted people off of our property.	None	We own property/farm ground in Northern Hamilton Co. Please do not increase the foot and water traffic. Since Lafayette Trace Park opened we have had an increase of drug activity in our area and increase of unwanted people on our property (they are unaware it is private property, even with the signs we have posted). Please do not increase the issues further in this area!	46060	46060
Kayak, tube, or canoe, Birdwatch, Enjoy nature, Recreational boating (sailing, motoring)	Water quality	Improve water quality and biodiversity, keep natural spaces serenity	Playgrounds, benches, hiking	Clean up tributaries, no matter how small	46236	46204
Enjoy nature					46060	

## Phase One Online Survey

WHAT IS YOUR CURRENT RELATIONSHIP TO THE WHITE RIVER?	HOW DO YOU TYPICALLY GET TO THE RIVER OR TRAVEL TO PLACES ALONG THE RIVER?	WHAT KEEPS YOU FROM VISITING THE RIVERFRONT OR RIVER? SELECT ALL THAT APPLY.	WHAT PLACES ALONG THE RIVER HAVE YOU VISITED IN THE PAST YEAR? SELECT ALL THAT APPLY.	WHAT PLACES ALONG THE RIVER ARE PERSONALLY MEANINGFUL TO YOU?	WHERE DO YOU ACCESS NATURE ON THE RIVER?
I visit the river.	Bus, Car	Limited places to see the river, I don't go walking, hiking, kayaking etc. anywhere alone. Too many crazy people. Hard to find others to go with.	Strawtown Koteewi Park, White River Canoe Company	Any place that is quiet with wildlife.	White River Canoe Co. routes
I work along or within a half mile of the river., I visit the river.	Bicycle, Car, Walk/Run	Nothing keeps me from the river	Central Canal Towpath Trail, Conner Prairie, Hazel Landing Park, Marott Park, River Road Park, Southwestway Park, Town Run Trail Park, White River State Park, Monon Trail, Indianapolis Art Center	Town Run. Having access to a great bike park during the week is a luxury many do not have.	Not sure how this is different than the places visited?
I work along or within a half mile of the river., I visit the river., I am not directly affiliated with the river, but I am interested in the plan.	Car, Walk/Run	Feels unsafe at night, Feels unsafe during the day	Carroll Stadium, Indianapolis Canal/Cultural Trail, Indianapolis Museum of Art, Lake Indy Boat Ramp, Lake Sullivan/Sports Complex, Riverside Regional Park, Victory Field	golf courses	golf courses
I live along or within a half mile of the river., I visit the river.	Bicycle, Car, Walk/Run, Kayak, tube, or canoe	Nothing keeps me from the river	Indianapolis Canal/Cultural Trail, Indianapolis Museum of Art, Indianapolis Zoo, NCAA Hall of Champions, White River Gardens	All of them. I recently purchased a kayak so I could visit as many as possible.	On the water
I live along or within a half mile of the river., I work along or within a half mile of the river., I visit the river., I own property along the river.	Motorized boat	I am on the river often. I avoid the river when it is flooded	Broad Ripple Park, I live in the banks of the Whiter River. I am on the river often.	Broad Ripple Park, White River Yacht Club, area's that are undeveloped.	Everywhere but mostly north of Sandy Point Condominiums
I work along or within a half mile of the river., I visit the river.	Car	Limited places to see the river	Broad Ripple Park, Butler University and Athletic Fields, Central Canal Towpath Trail, Indianapolis Museum of Art, Municipal Gardens Family Center, Victory Field		
I live along or within a half mile of the river., I work along or within a half mile of the river., I visit the river.	Bicycle, Car, Walk/Run	Nothing keeps me from the river	Conner Prairie, Forest Park Aquatic Center, Potter's Bridge Park, White River Greenway Trail	I love to walk the White River Greenway Trail and see/hear the wildlife!	The White River Greenway and Riverwalk Trails in Noblesville

WHAT TYPES OF ACTIVITIES DO YOU PARTICIPATE IN ALONG THE RIVER?	IF YOU COULD FIX ONE THING ABOUT THE RIVER TODAY, WHAT WOULD IT BE?	IN 5 TO 10 YEARS, WHAT IS YOUR DREAM FOR THE WHITE RIVER? HOW SHOULD IT GROW AND CHANGE, OR WHAT IS IMPORTANT TO KEEP THE SAME?	WHAT KINDS OF ACTIVITIES OR AMENITIES SHOULD BE AVAILABLE ALONG THE RIVERFRONT?	IS THERE ANYTHING ELSE YOU WOULD LIKE TO SHARE ABOUT THE WHITE RIVER OR YOUR ASPIRATIONS FOR ITS FUTURE?	WHAT IS YOUR HOME ZIP CODE?	WHAT IS YOUR WORK/ SCHOOL ZIP CODE?
Kayak, tube, or canoe, Birdwatch, Enjoy nature, Personal/individual fitness (running, etc), Gathering with family or friends	Water quality	Development along river (shops, restaurants, etc.) should be limited to certain areas where river travelers can stop to refresh. Need to leave most of it as sustainable for wildlife. Need to figure out how to keep tubers (tend to be drunk & loud groups) separate from kayakers/ canoers who tend to be there for quiet & wildlife.	Places for river travelers to eat, camp, use restroom/shower, load/unload kayaks/ canoes, park.	Keep cleaning it up. Bike trails all along the river would be great too, with occasional bike/ped bridge. Bikers could also use the "rest stop" areas for river travelers. Not interested in swimming in it until it is cleaner & no longer surging with e-coli, but that could be a future option.	46062	46278
Enjoy nature, Personal/ individual fitness (running, etc)	I'd love there to be a way to get from one park to the next without driving.	I'd love to see a true bike park.			46240	46250
Birdwatch, Enjoy nature, Personal/individual fitness (running, etc), Group fitness (classes, group sports), golfing	safer locale; less costly sewer rates	natural state; no development	golf courses	do not increase taxes for cleanup or development (TIF)	46202	46202
Kayak, tube, or canoe, Enjoy nature, Personal/individual fitness (running, etc), Picnicking, Gathering with family or friends	More put in areas and easier to understand information about the types of activities that are safe and when.	I'd love to see it become so accessible that it's rare to be on it alone.	Classes would be amazing. Shuttles for water activities would be nice.	I simply look forward to getting to know it.	46222	46201
Kayak, tube, or canoe, Birdwatch, Enjoy nature, Shopping or dining, Gathering with family or friends, Recreational boating (sailing, motoring)	Eradication of Eurasian Mil-foil, safer low head dams, cleaner runoff water	Same as above. Eradication of Eurasian Mil-foil, safer low head dams, cleaner runoff water, dredging of river from Board Ripple dam to the dam in Clare to make a larger section of the river more usable for power boats and paddlers.	Overlooks up high enough to be out of the flood way. Warning signs to discourage paddlers from getting on the river in high water conditions.	"Educate the public about river safely, teach boating ""rules of the road"" and teach respect for wildlife."	46240	46240
Enjoy nature, Personal/ individual fitness (running, etc), Recreational boating (sailing, motoring), Water Skiing	Water Access	People are using the river as much as they are using the Monon and other paved trails today.	Water craft rental from Broad Ripple south to down town. Restaurants. Better, ie deeper boat ramps.		46220	46204
Birdwatch, Enjoy nature, Personal/individual fitness (running, etc), Gathering with family or friends	Water access - I know of one canoeing company in Noblesville, but I don't know of any others north or south of here	I've loved seeing places like Branson that have embraced the river and made it a gathering spot! It would be great to have more people kayaking, canoeing, and fishing in it and dining/shopping beside it.	Benches, nature trails, shops, restaurants, all sustainably-focused	I grew up in Mishawaka, which is similar to Noblesville in population, having a historic downtown, and having the city divided by a river. I would suggest a visit there to see what they've done along the river - there's a nice blend of historical attractions by the river as well as new, vibrant development.	46060	46060

## Phase One Online Survey

WHAT IS YOUR CURRENT RELATIONSHIP TO THE WHITE RIVER?	HOW DO YOU TYPICALLY GET TO THE RIVER OR TRAVEL TO PLACES ALONG THE RIVER?	WHAT KEEPS YOU FROM VISITING THE RIVERFRONT OR RIVER? SELECT ALL THAT APPLY.	WHAT PLACES ALONG THE RIVER HAVE YOU VISITED IN THE PAST YEAR? SELECT ALL THAT APPLY.	WHAT PLACES ALONG THE RIVER ARE PERSONALLY MEANINGFUL TO YOU?	WHERE DO YOU ACCESS NATURE ON THE RIVER?
I am not directly affiliated with the river, but I am interested in the plan.	Car	The river is dirty, limited time	Broad Ripple Park, Butler University and Athletic Fields, Conner Prairie, Edge Adventure Park, Forest Park Aquatic Center, Holliday Park, Indianapolis Canal/Cultural Trail, Indianapolis Museum of Art, Indianapolis Zoo, Lucas Oil Stadium, Potter's Bridge Park, River Bend Campground, Strawtown Koteewi Park, Victory Field, White River Campgrounds, White River Canoe Company, White River Gardens, White River State Park		
I visit the river.	Bicycle, Kayak, tube, or canoe	Nothing keeps me from the river	Broad Ripple Park, Central Canal Towpath Trail, Indianapolis Museum of Art, Indianapolis Zoo, Marott Park, Riverside Regional Park, Victory Field	Rocky Ripple along the river from a kayak - like being in the wilderness.	
I work along or within a half mile of the river., I visit the river., I am a Municipal employee tasked with protecting surface waters.	Bicycle, Car, Walk/Run, Motorized boat, Kayak, tube, or canoe	Feels unsafe at night, Feels unsafe during the day, Limited places to see the river, Different realities, answers are section specific.	Indianapolis Canal/Cultural Trail, Indianapolis Museum of Art, Lafayette Trace Park, Potter's Bridge Park, Riverwood Canoe Landing, Strawtown Koteewi Park, White River Campgrounds, White River Canoe Company, White River State Park	Hamilton County section where you can see nature.	Both public and private boat ramps... and river trails.
I work along or within a half mile of the river., By "work" I mean I volunteer with a 501c3 nonprofit all-volunteer arts organization, Hamilton County Artists' Association	Car, I don't live near the river, so I drive to Hamilton County Artists' Association, or other river-proximate locations	Nothing keeps me from the river	Broad Ripple Park, Central Canal Towpath Trail, Conner Prairie, Indianapolis Canal/Cultural Trail, Indianapolis Museum of Art, Potter's Bridge Park, River Bend Campground, River Road Park, Riverwood Canoe Landing, White River Greenway Trail, I hardly ever leave Noblesville, so I have not been to many of the listed places.	The trail along the White River between Field Drive and Potter's Bridge, and the part that is along Noblesville behind Riverside Cemetery/Hamilton County Artists' Association up to Courtney's Kitchen.	I don't understand the question? What do you mean by "access nature"? Nature is just THERE, along the river, when I am on the paved track ~ from the track, I can photograph "nature"/the river/ plants, etc. I can enjoy "nature" (see it/smell it, whatever) as I walk or skate on the paved track.
I work along or within a half mile of the river.	Car	Limited places to see the river, The river is dirty	Indianapolis Canal/Cultural Trail, Indianapolis Museum of Art, Indianapolis Zoo, Lucas Oil Stadium, White River State Park	Downtown	White River State Park
I visit the river.	Bicycle, Car, Walk/Run	Limited places to see the river, Programs or destinations are not interesting to me	Butler University and Athletic Fields, Carroll Stadium, Indianapolis Canal/Cultural Trail, Indianapolis Museum of Art, Indianapolis Zoo, Lucas Oil Stadium, Victory Field, White River State Park	The picnic tables and shelter outside the Zoo with the great view of downtown - that's where my husband proposed to me!	The trail close to Lilly all the way up to New York Street
I visit the river.	Bicycle, Car, Electric scooter or electric bicycle, Walk/Run	Too far from where I live or work, Feels unsafe at night, Limited places to see the river	Holliday Park, Indianapolis Museum of Art, Indianapolis Zoo, Lucas Oil Stadium, The Virginia B. Fairbanks Art Nature Walk, Victory Field, White River State Park		



WHAT TYPES OF ACTIVITIES DO YOU PARTICIPATE IN ALONG THE RIVER?	IF YOU COULD FIX ONE THING ABOUT THE RIVER TODAY, WHAT WOULD IT BE?	IN 5 TO 10 YEARS, WHAT IS YOUR DREAM FOR THE WHITE RIVER? HOW SHOULD IT GROW AND CHANGE, OR WHAT IS IMPORTANT TO KEEP THE SAME?	WHAT KINDS OF ACTIVITIES OR AMENITIES SHOULD BE AVAILABLE ALONG THE RIVERFRONT?	IS THERE ANYTHING ELSE YOU WOULD LIKE TO SHARE ABOUT THE WHITE RIVER OR YOUR ASPIRATIONS FOR ITS FUTURE?	WHAT IS YOUR HOME ZIP CODE?	WHAT IS YOUR WORK/ SCHOOL ZIP CODE?
Kayak, tube, or canoe	water quality and activities	cleaner and activation	art, activities, active living programs		46077	46032
Kayak, tube, or canoe, Enjoy nature, Gathering with family or friends	water quality and access	Swimmable!	more stuff for kids		46220	
Kayak, tube, or canoe, Enjoy nature, Personal/individual fitness (running, etc), Picnicking	Safe portage infrastructure or paths around low head dams AND remove the ones that can be removed.	Keep the natural beauty but add quality of life components where the general masses can spend time doing all kinds of healthy lifestyle things.	All the above... based on location and zoning... take the best of Broadripple, Fountain Square and Mass Ave and put those parts in clusters here and there along the river and connect them with trails and various connectors within the limits of the landscape and other constraints.	Public Education signage as an integral part of the plan at each and every location possible to encourage good stewardship and change personal habits.	46011	46060
Kayak, tube, or canoe, Enjoy nature, Personal/individual fitness (running, etc), Shopping or dining, Picnicking, Gathering with family or friends, Recreational boating (sailing, motoring), stop in the Birdie Gallery ~ art gallery at Hamilton County Artists' Association (be nice to see it on this list!)	Encourage more cost-friendly river businesses. If you don't own your own canoe or kayak, for example, then the river is too expensive for a lot of families to appreciate.	My dream would be to have direct access from the riverwalk to the Birdie Gallery (Hamilton Count Artists' Association), and a few more public stops along the walk ~ especially more picnic areas (free chairs/tables/benches), free public boat access spots, and maybe a few restaurants and bars.	See above answer.	I hope it becomes a real tourist destination, but I think the community residents need to be the focus of the White River Vision Plan ~ they need to feel connected and be involved in river-activities to have best access/personal investment in success of the river as a tourist attraction.	46060	46060
Enjoy nature, Personal/ individual fitness (running, etc), Shopping or dining, Gathering with family or friends	water quality	That it would turn into a tourist attraction and nice place to visit for residents	Beach, playground, restaurants, coffee shop, swings/benches, boats, etc.		46217	46225
Enjoy nature, Personal/ individual fitness (running, etc)	Water quality	A hub for people to gather and for community!	Benches, art, light displays, small businesses		46201	46201
Enjoy nature, Gathering with family or friends	Water quality and access	More recreational activities, better water quality, and environmental protection	mixed use: benches, recreation, coffee shops/retail, natural places		46203	46202

## Phase One Online Survey

WHAT IS YOUR CURRENT RELATIONSHIP TO THE WHITE RIVER?	HOW DO YOU TYPICALLY GET TO THE RIVER OR TRAVEL TO PLACES ALONG THE RIVER?	WHAT KEEPS YOU FROM VISITING THE RIVERFRONT OR RIVER? SELECT ALL THAT APPLY.	WHAT PLACES ALONG THE RIVER HAVE YOU VISITED IN THE PAST YEAR? SELECT ALL THAT APPLY.	WHAT PLACES ALONG THE RIVER ARE PERSONALLY MEANINGFUL TO YOU?	WHERE DO YOU ACCESS NATURE ON THE RIVER?
I live along or within a half mile of the river., I visit the river.	Bicycle, Walk/Run	Limited places to see the river	Broad Ripple Park, Central Canal Towpath Trail, Indianapolis Canal/Cultural Trail, Monon trail		
I am not directly affiliated with the river, but I am interested in the plan.	Bicycle, Car	Limited places to see the river	Carroll Stadium, Conner Prairie, Indianapolis Canal/Cultural Trail, Indianapolis Zoo, Victory Field, White River Gardens, White River Greenway Trail, White River State Park		
I live along or within a half mile of the river., I visit the river., I own property along the river.	Bicycle, Car, Walk/Run, Kayak, tube, or canoe	Limited places to see the river, The river is dirty	Blickman Educational Trail Park, Broad Ripple Park, Butler University and Athletic Fields, Carroll Stadium, Central Canal Towpath Trail, Holliday Park, Indianapolis Canal/Cultural Trail, Indianapolis Museum of Art, Lake Indy Boat Ramp, Marott Park, NCAA Hall of Champions, The Virginia B. Fairbanks Art Nature Walk, Victory Field, White River Greenway Trail, White River State Park	I particularly like the dam in Broad Ripple. And the Monon and Westfield bridges	I love to walk along the levee by our condo, which leads to the BR dam
I visit the river.	Bicycle, Walk/Run, Kayak, tube, or canoe	Nothing keeps me from the river	Central Canal Towpath Trail, Conner Prairie, Forest Park Aquatic Center, Indianapolis Canal/Cultural Trail, Indianapolis Zoo, Lucas Oil Stadium, Potter's Bridge Park, Riverwood Canoe Landing, Strawtown Koteewi Park, Victory Field, White River Campgrounds, White River Gardens, White River State Park, Noblesville River Walk		
I work along or within a half mile of the river.	Car	Limited places to see the river	Broad Ripple Park, Conner Prairie, Holliday Park, Indianapolis Zoo, Marott Park, The Virginia B. Fairbanks Art Nature Walk		
I visit the river.	Car, Walk/Run	Limited places to see the river, Programs or destinations are not interesting to me	Holliday Park, Indianapolis Canal/Cultural Trail, Marott Park, White River State Park	N/A	Holliday and Marrott Parks
I visit the river., I am not directly affiliated with the river, but I am interested in the plan.	Bicycle, Car, Walk/Run	Limited places to see the river	Holliday Park, Indianapolis Canal/Cultural Trail, Marott Park, Potter's Bridge Park	Marott Park, its where my dog learned to swim, we love playing in Williams Creek and in the White River, I want everyone to be able to have that kind of access.	Marott Park
I live along or within a half mile of the river., I own property along the river.	Motorized boat, Kayak, tube, or canoe	Nothing keeps me from the river	Broad Ripple Park, Conner Prairie, White River Campgrounds		

WHAT TYPES OF ACTIVITIES DO YOU PARTICIPATE IN ALONG THE RIVER?	IF YOU COULD FIX ONE THING ABOUT THE RIVER TODAY, WHAT WOULD IT BE?	IN 5 TO 10 YEARS, WHAT IS YOUR DREAM FOR THE WHITE RIVER? HOW SHOULD IT GROW AND CHANGE, OR WHAT IS IMPORTANT TO KEEP THE SAME?	WHAT KINDS OF ACTIVITIES OR AMENITIES SHOULD BE AVAILABLE ALONG THE RIVERFRONT?	IS THERE ANYTHING ELSE YOU WOULD LIKE TO SHARE ABOUT THE WHITE RIVER OR YOUR ASPIRATIONS FOR ITS FUTURE?	WHAT IS YOUR HOME ZIP CODE?	WHAT IS YOUR WORK/ SCHOOL ZIP CODE?
Birdwatch, Enjoy nature, Personal/individual fitness (running, etc)	Water quality and ability to use safely	Become a destination of note for residents and visitors. Keep the river as natural as possible while using adjunct areas like the canals etc for commercial use. Perhaps a relationship with the zoo, park service or one of the museums to create nature education areas.	Use the natural areas for education (STEM). Create areas for quiet viewing. Utilize the Washington Street bridge for festivals and art/craft events. Complement the current trail system with walking trails that follow the river's path beyond the metro area.	The river is a natural asset that should be better utilized but not over run by commercialization. A collaboration with the surrounding counties on a common vision for the river usage would helpful. Once we let the "developer out of the bag" there will be no going back. This is an opportunity to improve education, health and quality of life! We cannot waste it.	46250	46250
Enjoy nature, Personal/ individual fitness (running, etc)	visual appearances attention to details along banks and water quality	an attractive asset in central downtown to be proud to show off in the city	bicycle/walking access		46217	
Kayak, tube, or canoe, Birdwatch, Enjoy nature, Personal/individual fitness (running, etc)	Water quality	Building along the river would capitalize on the river view. This is finally beginning in BR. There are still dumpsters behind buildings on the canal	Dining, more living spaces		46220	
Kayak, tube, or canoe, Birdwatch, Personal/individual fitness (running, etc)					46062	46240
Enjoy nature, Gathering with family or friends	Water quality, invasive plants	Focus on water quality, bringing back native plants and species, access for all including people with disabilities and those without cars and low-income people	places to buy coffee, benches, playgrounds all good (if not disrupting too much of the natural beauty)		46202	46208
Enjoy nature, Hiking	Water quality	I don't have a dream for the river.	Accessibility.		46260	46260
Kayak, tube, or canoe, Enjoy nature, Fetch with the pup	Access. I'm in Broad Ripple and I'm blessed with Marott and Holliday but I don't know of many other spots that offer nice wooded access. I would also like more spots to get to kayak. We lack a lot of topography in Indiana, the small valley the river creates has more elevation in and offers unique hiking for the area.	That there is enough acreage on both sides that allow for hiking along and up and down near the river for it's entire journey through the city. This would create a great park and add to our much needed canopy.	Maybe a few spots like that near downtown areas but nature should be the focus.	Thank you for taking committing your self to this project, it will make for a better future!	46205	46240
Kayak, tube, or canoe, Recreational boating (sailing, motoring)	Water quality	More appealing and clean water	Restaurants, parks		46240	46240

## Phase One Online Survey

WHAT IS YOUR CURRENT RELATIONSHIP TO THE WHITE RIVER?	HOW DO YOU TYPICALLY GET TO THE RIVER OR TRAVEL TO PLACES ALONG THE RIVER?	WHAT KEEPS YOU FROM VISITING THE RIVERFRONT OR RIVER? SELECT ALL THAT APPLY.	WHAT PLACES ALONG THE RIVER HAVE YOU VISITED IN THE PAST YEAR? SELECT ALL THAT APPLY.	WHAT PLACES ALONG THE RIVER ARE PERSONALLY MEANINGFUL TO YOU?	WHERE DO YOU ACCESS NATURE ON THE RIVER?
I visit the river.	Car	Nothing keeps me from the river	Butler University and Athletic Fields, Central Canal Towpath Trail, Holliday Park, Indianapolis Canal/Cultural Trail, Indianapolis Museum of Art, NCAA Hall of Champions, Victory Field, White River Gardens, White River State Park	White River State Park. I love the beauty of the park. Also, my grandmother grew up in what is now the park in a home that was very close to the river during the Great Depression.	White River State Park, the Canal, Butler canal path and the IMA.
I am not directly affiliated with the river, but I am interested in the plan.	Car	Feels unsafe at night, Feels unsafe during the day, Limited places to see the river	Conner Prairie, Indianapolis Zoo		
I own property along the river.	Car	Nothing keeps me from the river	Broad Ripple Park, Central Canal Towpath Trail, Indianapolis Canal/Cultural Trail, Potter's Bridge Park	Area north of dam at 206th & SR 37	From our cottage
I am not directly affiliated with the river, but I am interested in the plan.	Bicycle, Walk/Run	Feels unsafe at night, Limited places to see the river, The river is dirty	Broad Ripple Park, Butler University and Athletic Fields, Carroll Stadium, Indianapolis Canal/Cultural Trail, NCAA Hall of Champions, The Virginia B. Fairbanks Art Nature Walk	Broad Ripple Park	Downtown
I live along or within a half mile of the river., I visit the river.	Car, Walk/Run	Nothing keeps me from the river	Broad Ripple Park, Butler University and Athletic Fields, Central Canal Towpath Trail, Friedman Park, Hazel Landing Park, Holliday Park, Indianapolis Canal/Cultural Trail, Lucas Oil Stadium, Marott Park, River Road Park, Riverwood Canoe Landing, Southwestway Park, Town Run Trail Park, White River Greenway Trail, White River State Park	Any and all throughout the Indianapolis metro area. I live close to Broad Ripple and frequent public access sites in that area.	Many of the available public access sites in Marion and Hamilton Counties.
I work along or within a half mile of the river., I visit the river.	Car, Walk/Run, Kayak, tube, or canoe	Nothing keeps me from the river	Central Canal Towpath Trail, Holliday Park, Potter's Bridge Park, Strawtown Koteewi Park, White River Campgrounds	Strawtown Koteewi Park	Strawtown Koteewi Park
I am not directly affiliated with the river, but I am interested in the plan.	Car	Too far from where I live or work, Feels unsafe at night, Limited places to see the river, The river is dirty	Conner Prairie, Potter's Bridge Park		

WHAT TYPES OF ACTIVITIES DO YOU PARTICIPATE IN ALONG THE RIVER?	IF YOU COULD FIX ONE THING ABOUT THE RIVER TODAY, WHAT WOULD IT BE?	IN 5 TO 10 YEARS, WHAT IS YOUR DREAM FOR THE WHITE RIVER? HOW SHOULD IT GROW AND CHANGE, OR WHAT IS IMPORTANT TO KEEP THE SAME?	WHAT KINDS OF ACTIVITIES OR AMENITIES SHOULD BE AVAILABLE ALONG THE RIVERFRONT?	IS THERE ANYTHING ELSE YOU WOULD LIKE TO SHARE ABOUT THE WHITE RIVER OR YOUR ASPIRATIONS FOR ITS FUTURE?	WHAT IS YOUR HOME ZIP CODE?	WHAT IS YOUR WORK/ SCHOOL ZIP CODE?
Enjoy nature, Personal/ individual fitness (running, etc), Shopping or dining, Picnicking	Water quality and ability to easily rent boats from various locations along the river for a quick canoe or kayak trip.	More use of the actual water - boating, docks, fishing, tubing, dining along it	Restaurants, workout zones (yoga gardens), places to rent boats	Clean and easy to walk or ride a bike along it.	46202	46225
Enjoy nature, Fish or hunt, Picnicking, Gathering with family or friends					46038	46038
Birdwatch, Enjoy nature, Gathering with family or friends, Recreational boating (sailing, motoring)	Water quality & accessibility	Keeping areas as natural as possible while allowing better access. More people using river will help in bringing attention to the condition of water quality and pollution,	Coffee would be wonderful	To bring water quality to higher standards and in turn higher quality of life for local wild life	46060	46207
	Water Quality				46202	46240
Kayak, tube, or canoe, Enjoy nature, Fish or hunt, Gathering with family or friends	Eliminating the combined sewer overflow into the river which causes raw sewage to be released during periods of heavy rain.	A cleaner stream is always the place to start. Outside of that, expansion of safe public access sites along the river.	Parks and playgrounds are a good idea. I'd also like to see more focus put on providing trash/recycling receptacles at public access sites along the river. Too many times at canoe/kayak launches & other areas where people fish I notice a lot of garbage. I leave them mostly on the individuals because you should be able to haul out everything that you brought in, but at the same time, I've noticed a lack of trash cans, recycling bins, and dumpsters at many of these sites. Maybe that would encourage people not to leave their trash along the river banks.	Being an avid outdoorsman stuck in the city, this river means a lot to me. It is the lifeblood of our city and offers many great opportunities for people to enjoy the outdoors. We've come a long way in rehabilitating the river over the last couple of decades, but there's still plenty of work to be done. I think one of the biggest things that can be done is better education of the importance of our river to the citizens who live in its watershed. As someone who likes to fish and kayak the river, I constantly get the comment of "that river is nasty" and "are there really fish in there?" I think those false and negative beliefs cause people to ignore the river and are less apt to helping it change for the better.	46220	46220
Kayak, tube, or canoe, Birdwatch, Enjoy nature	Water quality	No damn dam!!!!!!	Just keep to Nature	Keep it natural - and no dam!!!	46280	46060
Enjoy nature	remove Riverwood Dam to restore natural flow	restore the river to it's natural state	canoe glamping on the old Conner Prairie farm would be an assest		46062	ame



## Phase One Online Survey

WHAT IS YOUR CURRENT RELATIONSHIP TO THE WHITE RIVER?	HOW DO YOU TYPICALLY GET TO THE RIVER OR TRAVEL TO PLACES ALONG THE RIVER?	WHAT KEEPS YOU FROM VISITING THE RIVERFRONT OR RIVER? SELECT ALL THAT APPLY.	WHAT PLACES ALONG THE RIVER HAVE YOU VISITED IN THE PAST YEAR? SELECT ALL THAT APPLY.	WHAT PLACES ALONG THE RIVER ARE PERSONALLY MEANINGFUL TO YOU?	WHERE DO YOU ACCESS NATURE ON THE RIVER?
I live along or within a half mile of the river., I visit the river.	Bicycle, Walk/Run		Blickman Educational Trail Park, Broad Ripple Park, Central Canal Towpath Trail, Conner Prairie, Holliday Park, Indianapolis Canal/Cultural Trail, Indianapolis Museum of Art, Indianapolis Zoo, Marott Park, Riverside Regional Park, White River Greenway Trail, White River State Park	Ima	Ima butler holiday park
I visit the river.	Bicycle, Walk/Run	Too far from where I live or work	Broad Ripple Park, Butler University and Athletic Fields, Central Canal Towpath Trail, Holliday Park, Indianapolis Canal/Cultural Trail, Indianapolis Museum of Art, Indianapolis Zoo, NCAA Hall of Champions, Victory Field, White River State Park	Washington to 10th st	
Less than 3 miles from river	I don't want to get to the river	The river is dirty	Indianapolis Canal/Cultural Trail, Victory Field		
I live along or within a half mile of the river., I visit the river., I own property along the river.	Motorized boat, Kayak, tube, or canoe, Walk thru my backyard.	Nothing keeps me from the river	Broad Ripple Park, Carroll Stadium, Indianapolis Canal/Cultural Trail, Indianapolis Zoo, Marott Park, Victory Field, White River State Park, White River Yacht Club	The entire stretch from broad ripple park north.	All over.

WHAT TYPES OF ACTIVITIES DO YOU PARTICIPATE IN ALONG THE RIVER?	IF YOU COULD FIX ONE THING ABOUT THE RIVER TODAY, WHAT WOULD IT BE?	IN 5 TO 10 YEARS, WHAT IS YOUR DREAM FOR THE WHITE RIVER? HOW SHOULD IT GROW AND CHANGE, OR WHAT IS IMPORTANT TO KEEP THE SAME?	WHAT KINDS OF ACTIVITIES OR AMENITIES SHOULD BE AVAILABLE ALONG THE RIVERFRONT?	IS THERE ANYTHING ELSE YOU WOULD LIKE TO SHARE ABOUT THE WHITE RIVER OR YOUR ASPIRATIONS FOR ITS FUTURE?	WHAT IS YOUR HOME ZIP CODE?	WHAT IS YOUR WORK/ SCHOOL ZIP CODE?
Kayak, tube, or canoe, Birdwatch, Enjoy nature, Personal/individual fitness (running, etc), Gathering with family or friends	Water quality, dams	Don't change too much	More boat access		46220	46202
Birdwatch, Enjoy nature		Charles river basin in Boston is good model, sailboat rentals?			46201	46204
None currently	water quality	I would like to be able to use the river, but the water quality keeps me from even thinking about it.	places to eat, drink. recreation for adults and children		46142	46217
Kayak, tube, or canoe, Birdwatch, Enjoy nature, Personal/individual fitness (running, etc), Fish or hunt, Shopping or dining, Picnicking, Gathering with family or friends, Recreational boating (sailing, motoring)	Water quality and the dillweed problem experienced during the summer.	Continued water quality improvement. Better signage. I strongly believe people who do not live on the river or frequent it often are not aware of the dangers when the river level is up. Recently new signage has appeared for the dams which is a positive step. However, there are numerous places to drop kayaks/canoes and some type of educational signage would be a helpful to educate and warn people of higher waters.	More dining options available by boat. Or public boat slips in close proximity to Broad Ripple that could be used.		46240	46220

## Phase One Online Survey

WHAT IS YOUR CURRENT RELATIONSHIP TO THE WHITE RIVER?	HOW DO YOU TYPICALLY GET TO THE RIVER OR TRAVEL TO PLACES ALONG THE RIVER?	WHAT KEEPS YOU FROM VISITING THE RIVERFRONT OR RIVER? SELECT ALL THAT APPLY.	WHAT PLACES ALONG THE RIVER HAVE YOU VISITED IN THE PAST YEAR? SELECT ALL THAT APPLY.	WHAT PLACES ALONG THE RIVER ARE PERSONALLY MEANINGFUL TO YOU?	WHERE DO YOU ACCESS NATURE ON THE RIVER?
I am not directly affiliated with the river, but I am interested in the plan.	Bicycle, Walk/Run	Too far from where I live or work, Limited places to see the river, Not much attention is given to it	Broad Ripple Park, Butler University and Athletic Fields, Potter's Bridge Park, Town Run Trail Park, Victory Field, White River State Park	Places where you can sit or stroll and enjoy it. How about more outdoor benches and dog parks.	Town Run Trail
I visit the river.	Car	Limited places to see the river	Indianapolis Canal/Cultural Trail, Indianapolis Zoo, Victory Field, White River State Park		
I visit the river.	Car, Walk/Run	Limited places to see the river, The river is dirty	Forest Park Aquatic Center, Potter's Bridge Park, White River Campgrounds, White River Canoe Company	Downtown Noblesville	Forrest Park, Potters Bridge in Noblesville
I visit the river., We have a water ski club on the river	Car, Wheelchair	Nothing keeps me from the river, Other than flooding	Lake Indy Boat Ramp, Municipal Gardens Family Center, White River State Park	Municipal Gardens is where we water ski	Municipal Gardens, Coffin Golf Course
I live along or within a half mile of the river., I work along or within a half mile of the river., I visit the river., I own property along the river.	Walk/Run, Motorized boat, Kayak, tube, or canoe		Lafayette Trace Park, Potter's Bridge Park, River Bend Campground, Riverwood Canoe Landing, Strawtown Koteewi Park, White River Campgrounds, White River Canoe Company	River Bend and Riverwood	My Home
I visit the river.	Car, Kayak, tube, or canoe	Nothing keeps me from the river	Broad Ripple Park, Butler University and Athletic Fields, Central Canal Towpath Trail, Conner Prairie, Hazel Landing Park, Holliday Park, Potter's Bridge Park, River Bend Campground, River Road Park	All of it	All of it

WHAT TYPES OF ACTIVITIES DO YOU PARTICIPATE IN ALONG THE RIVER?	IF YOU COULD FIX ONE THING ABOUT THE RIVER TODAY, WHAT WOULD IT BE?	IN 5 TO 10 YEARS, WHAT IS YOUR DREAM FOR THE WHITE RIVER? HOW SHOULD IT GROW AND CHANGE, OR WHAT IS IMPORTANT TO KEEP THE SAME?	WHAT KINDS OF ACTIVITIES OR AMENITIES SHOULD BE AVAILABLE ALONG THE RIVERFRONT?	IS THERE ANYTHING ELSE YOU WOULD LIKE TO SHARE ABOUT THE WHITE RIVER OR YOUR ASPIRATIONS FOR ITS FUTURE?	WHAT IS YOUR HOME ZIP CODE?	WHAT IS YOUR WORK/ SCHOOL ZIP CODE?
Enjoy nature, Personal/ individual fitness (running, etc), Shopping or dining, Picnicking, Gathering with family or friends	Clean water and access points.	Have a nice mix of some nature preserve and some some shops which are relevant to the area (restaurants, rental places...) Keep the lands public but the businesses are private which lease from the city/ state. This way, the store owner will take better care of the area rather than relying on government workers.	Bike path along the entire length, sporadic swings or gliders to sit on, Kiosks or carts for drinks and snacks with only biodegradable utensils, fishing tackle shop, restaurants again using biodegradable utensils or eco-efficiently operated, upscale Italian and Polish delis, craft beer pubs, boat or SUP rental, Pop-Up ice-skating rink with BYOskates, small outdoor theater pavilion, skateboard course, art club house, golf course, putt-putt course, Ninja obstacle course, gardening club greenhouse and outdoor, book store, large walking meditation labyrinth, dog parks, composting center. How about a fun river boat race like Red Bull Flutag or the CHlditarod event with the best crafted boats?	Consider a diversified think-tank team. The planning groups that fail are ones which only have linear thinkers. A variety of individuals are needed to have diversified and creative problem-solving team. We need global thinkers, those who are well-traveled and have seen what other parts of the world have done with their rivers, artists as well as the engineers (dreamers and pragmatists), city-dwellers and suburbanites. Think about how an Ad agency works... they have the creative side and then they have the account side. You need both to funnel into a success. Also, what if you tapped into the minds of elementary or high school children and see what they thought. Sometimes the most outrageous idea can be re-configured or re-conceptualized to actually work. Or perhaps it ignites a new idea which might be more attainable. And in your advertising campaign, reach out to the high school and college radio and tv stations for "Public Service Announcements". Start with the young. They are eager to have PSAs in their rotation. The people that listen to those stations are parents and grandparents of these kids and that is the target audience families who we are trying to get out to the White River.	46250	46226
Enjoy nature, Concerts	fishing		Fishing, hunting		46203	46107
Kayak, tube, or canoe, Fish or hunt	Water quality	Being able to hear the White River mentioned without hearing how disgusting it is/looks in the same sentence.	Benches, riverside shops in more areas, kind of like the canal in Indy		46060	46204
Group fitness (classes, group sports), Recreational boating (sailing, motoring), Water Skiing	Water Quality	It would be awesome to have trails, recreation, businesses, cultural landmarks to give more people a safe and valuable opportunity to enjoy this beautiful river of ours	All of the above	I love your vision and I thank you!!	46254	N/A
Kayak, tube, or canoe, Birdwatch, Enjoy nature, Fish or hunt, Picnicking, Gathering with family or friends, Recreational boating (sailing, motoring)	Cleanliness	The River needs to stay peaceful and relaxing	NA		46062	46060
Kayak, tube, or canoe, Birdwatch, Enjoy nature, Shopping or dining, Picnicking	Prevent development that will pollute	Become more protected, yet more accessible. Have such a viable plan that it becomes a Wild and Scenic River	Protect the part that is wild from ANY development. Have very stringent bylaws for eateries as they create trash and pollution.	I grew up swimming in White River before the levee was built in Warfleigh. I'm in favor of public utilization, but I want to prevent degradation for the sake of amusement.	46033	46278

## Phase One Online Survey

WHAT IS YOUR CURRENT RELATIONSHIP TO THE WHITE RIVER?	HOW DO YOU TYPICALLY GET TO THE RIVER OR TRAVEL TO PLACES ALONG THE RIVER?	WHAT KEEPS YOU FROM VISITING THE RIVERFRONT OR RIVER? SELECT ALL THAT APPLY.	WHAT PLACES ALONG THE RIVER HAVE YOU VISITED IN THE PAST YEAR? SELECT ALL THAT APPLY.	WHAT PLACES ALONG THE RIVER ARE PERSONALLY MEANINGFUL TO YOU?	WHERE DO YOU ACCESS NATURE ON THE RIVER?
I visit the river.	Bicycle, Car, Walk/Run	Nothing keeps me from the river	Blickman Educational Trail Park, Broad Ripple Park, Central Canal Towpath Trail, Holliday Park, Indianapolis Canal/Cultural Trail, Indianapolis Museum of Art, Marott Park, NCAA Hall of Champions, Strawtown Koteewi Park, Town Run Trail Park, White River Greenway Trail, White River State Park		
I live along or within a half mile of the river., I work along or within a half mile of the river., I visit the river., I own property along the river.	Car, Walk/Run, Kayak, tube, or canoe	Nothing keeps me from the river	Conner Prairie, Forest Park Aquatic Center, Indianapolis Zoo, Lucas Oil Stadium, Potter's Bridge Park, Strawtown Koteewi Park		On the river walk in Noblesville and in our "back yard" - we live on the river
I am not directly affiliated with the river, but I am interested in the plan.	Car, Walk/Run	Nothing keeps me from the river	Holliday Park, NCAA Hall of Champions, Potter's Bridge Park, Strawtown Koteewi Park		
Indy skiers and have access to the river via property	Motorized boat	Feels unsafe during the day, Limited places to see the river	Broad Ripple Park, Holliday Park, White River Greenway Trail	Holliday Park, Broad Ripple Park	
I visit the river.	Bicycle	Too far from where I live or work, Limited places to see the river, The river is dirty	Broad Ripple Park, Lucas Oil Stadium	Bridges and waterfalls	North of broad ripple
I am not directly affiliated with the river, but I am interested in the plan.	Bicycle	Feels unsafe at night, Feels unsafe during the day	Broad Ripple Park, Butler University and Athletic Fields, Holliday Park, Indianapolis Canal/Cultural Trail, Indianapolis Museum of Art, Indianapolis Zoo, Lake Sullivan/Sports Complex, Lucas Oil Stadium, NCAA Hall of Champions, Southwestway Park, Town Run Trail Park, Victory Field, White River Greenway Trail, White River State Park		
I live along or within a half mile of the river., I work along or within a half mile of the river., I visit the river.	Car, Walk/Run	Too far from where I live or work, Limited places to see the river, The river is dirty, Too busy or not interested, busy	Broad Ripple Park, Butler University and Athletic Fields, Carroll Stadium, Central Canal Towpath Trail, Holliday Park, Indianapolis Canal/Cultural Trail, Indianapolis Museum of Art, Lafayette Trace Park, Lake Indy Boat Ramp, Lucas Oil Stadium, Marott Park, Municipal Gardens Family Center, NCAA Hall of Champions, Riverside Regional Park, The Virginia B. Fairbanks Art Nature Walk, Victory Field, White River State Park	Broad Ripple Park, White River State Park, Newfields Art and Nature Park, Broad Ripple Boat Ramp, Monon Trail, White River Yacht Club	view from above, at edge, travel along, rarely if ever in the water
I visit the river.	Bicycle, Car	The river is dirty	Broad Ripple Park, Butler University and Athletic Fields, Holliday Park, Lucas Oil Stadium, Marott Park	Broad Ripple Park	Marrott park
I am not directly affiliated with the river, but I am interested in the plan.	Kayak, tube, or canoe	Feels unsafe at night, Feels unsafe during the day	Victory Field		



WHAT TYPES OF ACTIVITIES DO YOU PARTICIPATE IN ALONG THE RIVER?	IF YOU COULD FIX ONE THING ABOUT THE RIVER TODAY, WHAT WOULD IT BE?	IN 5 TO 10 YEARS, WHAT IS YOUR DREAM FOR THE WHITE RIVER? HOW SHOULD IT GROW AND CHANGE, OR WHAT IS IMPORTANT TO KEEP THE SAME?	WHAT KINDS OF ACTIVITIES OR AMENITIES SHOULD BE AVAILABLE ALONG THE RIVERFRONT?	IS THERE ANYTHING ELSE YOU WOULD LIKE TO SHARE ABOUT THE WHITE RIVER OR YOUR ASPIRATIONS FOR ITS FUTURE?	WHAT IS YOUR HOME ZIP CODE?	WHAT IS YOUR WORK/ SCHOOL ZIP CODE?
Personal/individual fitness (running, etc)	Water quality and access for swimming	Be able to swim in the river	public "beach" access		46260	46204
Kayak, tube, or canoe, Enjoy nature, Personal/individual fitness (running, etc), Fish or hunt, Shopping or dining, Gathering with family or friends	water quality	Keep it natural. Don't overdevelop - clean it up instead. Preserve and protect the waterway and wildlife around it. Increased access is good if it's done with sensitivity to those to live around the river and the health of the river itself.	parks / playgrounds		46060	46060
Kayak, tube, or canoe, Enjoy nature	Additional public access locations along walking trails	More downtown access sites to the river, shoreline that is more conducive to accessing the water, beach access areas	more businesses facing the river.. oriented toward river activities	Not currently	46060	46060
Recreational boating (sailing, motoring), indy Water Ski Group	water quality, better park maintenance and river access		Bars and Restaurants		46240	46240
Enjoy nature, Personal/ individual fitness (running, etc)	Water Quality and Scenic Pathways/ places to sit and work/ study along river		Coffee, Beer Gardens, Spaces to Study		46075	46254
Enjoy nature, Personal/ individual fitness (running, etc), Group fitness (classes, group sports), Gathering with family or friends					46222	46254
Enjoy nature, Personal/ individual fitness (running, etc), Gathering with family or friends	Clean it up so that we can use it for water sports, swimming, etc.	people seeing it as a resource so that it is never polluted again	pedestrian trails, dining		46220	46208
Enjoy nature, Dog walk	water quality	more people using it, rentals near broad ripple park	live music, coffee, champagne	looking forward to the next 5, 10, 15, 20 year plan! #liveworkplayindy	46220	46220
Kayak, tube, or canoe	Safety	Increased restaurant presence; increased canoeing and kayaking	Coffee; benches; outside resturants;		46254	46202

## Phase One Online Survey

WHAT IS YOUR CURRENT RELATIONSHIP TO THE WHITE RIVER?	HOW DO YOU TYPICALLY GET TO THE RIVER OR TRAVEL TO PLACES ALONG THE RIVER?	WHAT KEEPS YOU FROM VISITING THE RIVERFRONT OR RIVER? SELECT ALL THAT APPLY.	WHAT PLACES ALONG THE RIVER HAVE YOU VISITED IN THE PAST YEAR? SELECT ALL THAT APPLY.	WHAT PLACES ALONG THE RIVER ARE PERSONALLY MEANINGFUL TO YOU?	WHERE DO YOU ACCESS NATURE ON THE RIVER?
I live along or within a half mile of the river., I work along or within a half mile of the river., I visit the river., I own property along the river.	Bicycle, Car, Electric scooter or electric bicycle, Walk/Run, Kayak, tube, or canoe		Forest Park Aquatic Center, Lafayette Trace Park, Potter's Bridge Park, Strawtown Koteewi Park, White River Canoe Company	My home and business	My home and business
I visit the river.	Bicycle	The river is dirty, Nothing keeps me from the river	Broad Ripple Park, Butler University and Athletic Fields, Central Canal Towpath Trail, Holliday Park, Indianapolis Canal/Cultural Trail, Indianapolis Museum of Art, Southwestway Park, Town Run Trail Park	The boat launch at the Broad Ripple Art Center and the two bridges on the Monon	The boat launch at the Broad Ripple Art Center and the two bridges on the Monon
I live along or within a half mile of the river., I work along or within a half mile of the river.	Car, Walk/Run	Limited places to see the river, Flood areas	Broad Ripple Park, Butler University and Athletic Fields, Central Canal Towpath Trail, Holliday Park, Indianapolis Canal/Cultural Trail, The Virginia B. Fairbanks Art Nature Walk, White River State Park		Central Towpath, Holliday Park
I ride on the white river trail as part of my bike commute	Bicycle		Indianapolis Canal/Cultural Trail, Indianapolis Museum of Art, Victory Field, White River Greenway Trail	The greenway trail.	
I am not directly affiliated with the river, but I am interested in the plan.	Bicycle, Car, Walk/Run	Feels unsafe at night, Feels unsafe during the day, Limited places to see the river, The river is dirty	Broad Ripple Park, Butler University and Athletic Fields, Carroll Stadium, Conner Prairie, Holliday Park, Indianapolis Canal/Cultural Trail, Indianapolis Museum of Art, Indianapolis Zoo, Lucas Oil Stadium, NCAA Hall of Champions, Southside Landfill/Crossroads Greenhouse, Victory Field, White River State Park		
I recreate on the river	Car, Wheelchair, Motorized boat, Kayak, tube, or canoe	Feels unsafe at night, Limited places to see the river	Broad Ripple Park, Conner Prairie, Holliday Park, Indianapolis Canal/Cultural Trail, Indianapolis Museum of Art, Municipal Gardens Family Center	municipal gardens, broadripple park, holiday park	municipal gardens, broadripple park, holiday park
I live along or within a half mile of the river., I visit the river.	Bicycle, Car		Broad Ripple Park, Butler University and Athletic Fields, Holliday Park, Indianapolis Canal/Cultural Trail, Indianapolis Museum of Art, Indianapolis Zoo, Marott Park, Victory Field	116th street to the dam below Broad Ripple	relative's home who lives on the river
I live along or within a half mile of the river.	Bicycle, Car, Walk/Run	Feels unsafe at night, Limited places to see the river, The river is dirty	Broad Ripple Park, Central Canal Towpath Trail, Conner Prairie, Indianapolis Canal/Cultural Trail, Indianapolis Museum of Art, Indianapolis Zoo, Lucas Oil Stadium, Southside Landfill/Crossroads Greenhouse, Southwestway Park, Victory Field, White River Gardens, White River State Park	Southwest park	Lilly park

WHAT TYPES OF ACTIVITIES DO YOU PARTICIPATE IN ALONG THE RIVER?	IF YOU COULD FIX ONE THING ABOUT THE RIVER TODAY, WHAT WOULD IT BE?	IN 5 TO 10 YEARS, WHAT IS YOUR DREAM FOR THE WHITE RIVER? HOW SHOULD IT GROW AND CHANGE, OR WHAT IS IMPORTANT TO KEEP THE SAME?	WHAT KINDS OF ACTIVITIES OR AMENITIES SHOULD BE AVAILABLE ALONG THE RIVERFRONT?	IS THERE ANYTHING ELSE YOU WOULD LIKE TO SHARE ABOUT THE WHITE RIVER OR YOUR ASPIRATIONS FOR ITS FUTURE?	WHAT IS YOUR HOME ZIP CODE?	WHAT IS YOUR WORK/ SCHOOL ZIP CODE?
Kayak, tube, or canoe, Enjoy nature, Fish or hunt, Gathering with family or friends, Recreational boating (sailing, motoring)	Lafayette trace	Leave private property			46060	46062
Kayak, tube, or canoe, Enjoy nature, Personal/individual fitness (running, etc), Picnicking, Gathering with family or friends	Water quality	I would love it to be safe to swim in and safe to spend more time boating on the river (kayak, canoe)	Benches and recreation classes. Not more store fronts. Just nature please.	Clean water, recreation, focus on nature not commercial opportunities	46205	46254
Enjoy nature, Gathering with family or friends	Water safety/ education	Extension of IU Health monorail to run along edge of campus next to White River & State Park	So long as any activities take into account propensity of White River to flood		46208	46204
Enjoy nature, Personal/ individual fitness (running, etc), bike commute	Better trail conditions		yes. all of those.		46219	46254
Birdwatch, Enjoy nature, Personal/individual fitness (running, etc), Fish or hunt, Gathering with family or friends	play spaces		food and drink. more trails/paths with lighting		46234	46234
Kayak, tube, or canoe, Birdwatch, Enjoy nature, Personal/individual fitness (running, etc), Fish or hunt, water skiing	access	Diverse wildlife, increased recreational opportunities, improved water quality	wheelchair accessibility, trails, fishing docks, accessible bathrooms, regular patrols for safety and to prevent vandalism, trash cans, doggy bags	diverse recreational activities, white water, water skiing, fishing, kayaking, hunting	46260	46131
Enjoy nature, Gathering with family or friends, Recreational boating (sailing, motoring)	water quality	clean water all along plus downtown that looks more like San Antonio, TX	public access and use places	clean water, more and better access.	46250	46250
Birdwatch, Enjoy nature, Personal/individual fitness (running, etc), Gathering with family or friends	Water quality	A beach downtown	Playgrounds, food and drink vendors		46203	46971

## Phase One Online Survey

WHAT IS YOUR CURRENT RELATIONSHIP TO THE WHITE RIVER?	HOW DO YOU TYPICALLY GET TO THE RIVER OR TRAVEL TO PLACES ALONG THE RIVER?	WHAT KEEPS YOU FROM VISITING THE RIVERFRONT OR RIVER? SELECT ALL THAT APPLY.	WHAT PLACES ALONG THE RIVER HAVE YOU VISITED IN THE PAST YEAR? SELECT ALL THAT APPLY.	WHAT PLACES ALONG THE RIVER ARE PERSONALLY MEANINGFUL TO YOU?	WHERE DO YOU ACCESS NATURE ON THE RIVER?
I live along or within a half mile of the river.	Bicycle, Walk/Run	Limited places to see the river, No real overlook of the river other than a few small places.	Broad Ripple Park, Holliday Park, Marott Park	Broad ripple Park and broad ripple area	Broad ripple Park, Marott Park, monon trail
I visit the river., grew up living on white river	Car, Walk/Run	Limited places to see the river, limited public access points	Broad Ripple Park, Butler University and Athletic Fields, Central Canal Towpath Trail, Indianapolis Canal/Cultural Trail, Indianapolis Museum of Art, Indianapolis Zoo, Marott Park, Riverside Regional Park, Victory Field, White River State Park, family and friends' residences	the home where i grew up and my brother now lives	on that family property
I visit the river.	Car	Limited places to see the river	Broad Ripple Park, Indianapolis Canal/Cultural Trail, Municipal Gardens Family Center, Riverside Regional Park	16th Street Bridge	
Work	Car	Nothing keeps me from the river	Butler University and Athletic Fields, Indianapolis Canal/Cultural Trail, Lucas Oil Stadium, Victory Field, White River State Park		
	Car, Motorized boat	Feels unsafe at night, Limited places to see the river	Broad Ripple Park, Municipal Gardens Family Center, River Road Park	Lake Indy and the Indy Skiers	Municipal Gardens
I am not directly affiliated with the river, but I am interested in the plan.	Bicycle, Car	Limited places to see the river	Broad Ripple Park, Central Canal Towpath Trail, Holliday Park, Indianapolis Canal/Cultural Trail, Indianapolis Museum of Art	Ravens wood, Sandy Pointe and Broad Ripple area	BR Park
I live along or within a half mile of the river., I work along or within a half mile of the river., I own property along the river.	farm equipment, mainly tractors and/or combine, each and every round as we plant, care for, and harvest our crop.	Feels unsafe at night, Feels unsafe during the day, Lafayette Trace Park is not a safe place to be.	Lafayette Trace Park, We have visited Lafayette Trace because beavers were allowed to build a dam that is damaging our farm fields.	Our farm fields	We access at Lafayette Trace because we do not want folks to trespass onto our river frontage
I visit the river.	Car	Nothing keeps me from the river	Forest Park Aquatic Center, Indianapolis Museum of Art, Potter's Bridge Park, Strawtown Koteewi Park, Victory Field, White River Canoe Company, White River State Park		Potters Bridge
Live within 2 miles of river and am lifelong supporter of healthy rivers/environment	Car, Walk/Run, Kayak, tube, or canoe	Limited places to see the river, The river is dirty	Broad Ripple Park, Central Canal Towpath Trail, Conner Prairie, Edison School of the Arts/Riley Park, Indianapolis Canal/Cultural Trail, Indianapolis Museum of Art, Indianapolis Zoo, NCAA Hall of Champions, Strawtown Koteewi Park, White River State Park, Indiana State Museum. Should be on your list!!!	Abandoned municipal&business sites bother me badly every time I see them. They are leaching harmful chems into this valuable resource.	Golf course. Seriously.
I live along or within a half mile of the river., I own property along the river.	Tractor	Nothing keeps me from the river	White River Campgrounds	My farm	My farm

WHAT TYPES OF ACTIVITIES DO YOU PARTICIPATE IN ALONG THE RIVER?	IF YOU COULD FIX ONE THING ABOUT THE RIVER TODAY, WHAT WOULD IT BE?	IN 5 TO 10 YEARS, WHAT IS YOUR DREAM FOR THE WHITE RIVER? HOW SHOULD IT GROW AND CHANGE, OR WHAT IS IMPORTANT TO KEEP THE SAME?	WHAT KINDS OF ACTIVITIES OR AMENITIES SHOULD BE AVAILABLE ALONG THE RIVERFRONT?	IS THERE ANYTHING ELSE YOU WOULD LIKE TO SHARE ABOUT THE WHITE RIVER OR YOUR ASPIRATIONS FOR ITS FUTURE?	WHAT IS YOUR HOME ZIP CODE?	WHAT IS YOUR WORK/ SCHOOL ZIP CODE?
Kayak, tube, or canoe, Enjoy nature, Picnicking, Gathering with family or friends	Water access	I would personally love more development along the river in broad ripple so that we can sit along the river and enjoy its beauty. I'd also love to have more entry points to the river, be it for kayaking or just wading around with our dog. I'd love to open up access to the river like broad ripple Park originally had in the early 1900s, and connect with nature and bring an element of fun. I would love to use the river to connect the neighborhood together and increase physical activity!	Benches, recreation, better entry points, some businesses while maintaining the natural feel.		46220	26204
Kayak, tube, or canoe, Enjoy nature, Personal/individual fitness (running, etc), Fish or hunt, Gathering with family or friends, Recreational boating (sailing, motoring)	water quality and access	increased usability throughout the city not just the stretch from broad ripple up to the old gravel pits.	retail/dining offerings	that it become an appreciated asset	46202	46202
Enjoy nature	Water quality	More viewing spots	Benches	Trail along the river	46224	
Enjoy nature, Gathering with family or friends	Clear water	Have a sand beach	Yes	Beaches	46254	46202
Recreational boating (sailing, motoring), water skiing	Play spaces and safety	Indy Skiers - water skiing - safe park areas	docks, boat rentals, launch ramps	beautify the banks	46164	46143
Kayak, tube, or canoe, Enjoy nature, Group fitness (classes, group sports), Shopping or dining, Recreational boating (sailing, motoring)	Dredge the pits and clean up between 86th Street and Broad Ripple	Cleaner and more boat use	Restaurants and coffee shops would be great	The River needs to be more of an asset for the city	46220	46220
Farm activities	Help folks to understand that above the low water mark the farm fields along White River are private property	The river under bridges spanning White River need to be maintained so that the water capacity flowing under the bridges now is the same as when the bridge was built. That is state law but no one is addressing the damage done to the river as well as the bridges by not keeping the debris, fallen trees, etc., cleared from the river around the bridges.	Floating down the river can be relaxing as well as exciting. The view from the river is very different from our view from above the banks of White River. The fallen trees and debris needs to be addressed before White River can become a safe and enjoyable recreational corridor.		46060	46060
Kayak, tube, or canoe, Enjoy nature, Personal/individual fitness (running, etc)	Less litter, more access	Restaurants taking advantage of sites along river. More points of access.	Cafes, more rec areas, paddle boats , tubing etc		46062	46060
Kayak, tube, or canoe, Birdwatch, Enjoy nature	water quality, AND water access	That it will be cleaner with better drainage management. You won't build any plan with a river that floods frequently and stormwater system overwhelmed frequently. That HAS to be the first step.	Kayak/canoe inputs		46062	
Fish or hunt	Cleaner water, no trash	No trail	Keep it natural	No. Stay off my land!	46060	46060



## Phase One Online Survey

WHAT IS YOUR CURRENT RELATIONSHIP TO THE WHITE RIVER?	HOW DO YOU TYPICALLY GET TO THE RIVER OR TRAVEL TO PLACES ALONG THE RIVER?	WHAT KEEPS YOU FROM VISITING THE RIVERFRONT OR RIVER? SELECT ALL THAT APPLY.	WHAT PLACES ALONG THE RIVER HAVE YOU VISITED IN THE PAST YEAR? SELECT ALL THAT APPLY.	WHAT PLACES ALONG THE RIVER ARE PERSONALLY MEANINGFUL TO YOU?	WHERE DO YOU ACCESS NATURE ON THE RIVER?
I visit the river., I am not directly affiliated with the river, but I am interested in the plan.	Car, Kayak, tube, or canoe	Nothing keeps me from the river	Broad Ripple Park, Hazel Landing Park, Holliday Park, Marott Park, Bridge near 116th and Eller	The wildlife along the river north of White River and Keystone Avenue	I kayak north to either 82nd street or 465 from Broad Ripple Park and back
I visit the river.	Bicycle, Car, Walk/Run	Feels unsafe at night, Limited places to see the river, The river is dirty	Indianapolis Canal/Cultural Trail, Indianapolis Museum of Art, Indianapolis Zoo, Lucas Oil Stadium, Victory Field, Friends who live on the river	The area around 77th st and broad ripple areas	between 65th and 77th st usually
I live along or within a half mile of the river., I visit the river.	Bicycle, Walk/Run	Limited places to see the river, The river is dirty	Blickman Educational Trail Park, Butler University and Athletic Fields, Central Canal Towpath Trail, Holliday Park, Indianapolis Canal/Cultural Trail, Indianapolis Museum of Art, Lake Sullivan/Sports Complex, The Virginia B. Fairbanks Art Nature Walk, White River Greenway Trail, White River State Park	The levee section through Warfleigh and behind the Rivera club; the section next to the IMA	100 Acres
I visit the river., I am not directly affiliated with the river, but I am interested in the plan.	Car, Walk/Run	Too far from where I live or work, Feels unsafe at night, The river is dirty, The feeling that you are not allowed to be near the river. Police are likely too sensitive and you may get in trouble.	Indianapolis Canal/Cultural Trail, Lucas Oil Stadium, Southwestway Park, White River Greenway Trail, White River State Park, Urban Wilderness Trail	Nature spaces--don't need to commercialize it	Urban Wilderness Trail
I own property along the river.	Motorized boat	river has become dangerous with the silting	Broad Ripple Park, white river yacht club	my area from Broadripple to the green bridge	the river itself and sandy point
I visit the river.	Car, Walk/Run	Limited places to see the river, The river is dirty	Central Canal Towpath Trail, Holliday Park, Indianapolis Canal/Cultural Trail, Indianapolis Museum of Art, Indianapolis Zoo, Lucas Oil Stadium, Victory Field, White River State Park	Bridge by White River State Park	
I live along or within a half mile of the river.	Bicycle, Walk/Run	Limited places to see the river, The river is dirty	Broad Ripple Park, Butler University and Athletic Fields, Carroll Stadium, Central Canal Towpath Trail, Holliday Park, Indianapolis Canal/Cultural Trail, Indianapolis Museum of Art, Indianapolis Zoo, Lake Sullivan/ Sports Complex, Lilly Recreation Park, Lucas Oil Stadium, Marott Park, NCAA Hall of Champions, Southwestway Park, The Virginia B. Fairbanks Art Nature Walk, Victory Field, White River State Park		Everywhere along the river.
I am not directly affiliated with the river, but I am interested in the plan.	Bicycle	Limited places to see the river	Broad Ripple Park, Conner Prairie, Indianapolis Canal/Cultural Trail, Indianapolis Museum of Art, Indianapolis Zoo, NCAA Hall of Champions, River Heritage Park, Southwestway Park, Town Run Trail Park	N/a	N/a

WHAT TYPES OF ACTIVITIES DO YOU PARTICIPATE IN ALONG THE RIVER?	IF YOU COULD FIX ONE THING ABOUT THE RIVER TODAY, WHAT WOULD IT BE?	IN 5 TO 10 YEARS, WHAT IS YOUR DREAM FOR THE WHITE RIVER? HOW SHOULD IT GROW AND CHANGE, OR WHAT IS IMPORTANT TO KEEP THE SAME?	WHAT KINDS OF ACTIVITIES OR AMENITIES SHOULD BE AVAILABLE ALONG THE RIVERFRONT?	IS THERE ANYTHING ELSE YOU WOULD LIKE TO SHARE ABOUT THE WHITE RIVER OR YOUR ASPIRATIONS FOR ITS FUTURE?	WHAT IS YOUR HOME ZIP CODE?	WHAT IS YOUR WORK/ SCHOOL ZIP CODE?
Kayak, tube, or canoe, Birdwatch, Enjoy nature, Personal/individual fitness (running, etc)	More water access points: 96th street, and 82nd street.	The beauty of the river is that it is a "touch of wilderness" in the middle of a city. Don't ruin that by over developing it.	Canoe/Kayak accesses, hiking trails, and picnic facilities	Don't ruin it with over development. The area south of Riverside Park could be cleaned up and made available for safe access by hikers/paddlers. Take out from the river is currently a problem downtown. Need better marking for the low-head dams on the river to preserve life if more people will be going there.	46220	46220
Kayak, tube, or canoe, Enjoy nature, Fish or hunt, Gathering with family or friends	water quality, water access,	I want it to be safe to swim in and go tubing/ boating and be comfortable getting in the water	places to buy coffee, drinks, food, beaches and sitting areas. I would like to have a sidewalk to run along the river		46202	46037
Enjoy nature, Personal/ individual fitness (running, etc)	Water quality, no contest	Clean enough to swim in, fish in, boat in	Playgrounds, boathouses (for rowing), places to buy coffee or snacks, restaurants overlooking the river	CSOs should NEVER dump into the river (not even .1% of the time or whatever is planned after the DigIndy project) - otherwise it will never be clean enough for the general public.	46208	46204
Enjoy nature	Water quality	Urban Wilderness Trail should be kept out of government hands. Take that group's vision and build off it with local nonprofits/corporate sponsorships. Let the people use the river how they want. Plenty of natural spaces. Very few commercialized uses on the river--keep those very concentrated and few/far between.	Trails. Educational nature signage. Benches.	Look at Eagle Creek Park and Southwestway Park. Clean up the river so it truly becomes an amazing place for nature/wildlife. No other cities I know of would have an attraction like this DOWNTOWN.	46234	46234
Enjoy nature, Shopping or dining, Gathering with family or friends, Recreational boating (sailing, motoring)	clean it up, get the silt and pollution out... green scum on the water	right now one needs a map to know where it is save to pontoon. clean out the silt	18 years ago people would water ski from Broadripple to the bay at Sandy Point. It is not longer safe to do that	clean it up. clean it up. get it dredged.	46240	46240
Enjoy nature, Picnicking		Being able to swim in it	Playgrounds, places to picnic closer to the river		46205	46205
Enjoy nature, Personal/ individual fitness (running, etc), Group fitness (Classes, group sports), Picnicking, Gathering with family or friends	Water quality	The river is cleaned up, invasive species removed, and people are able to recreate along and in it. I DO NOT want to see a bunch of riverfront condos/apartments and shopping/restaurants. The river should be enjoyed for its natural value.	Outdoor recreation - paths, bike rentals, kayak rentals, tubing down the river, etc. Maybe a few food carts or trucks, but no permanent structures.	Prioritize the river for its natural value and as a way to connect Hoosiers to nature. Please don't develop the property right around it.	46228	46202
Enjoy nature, Personal/ individual fitness (running, etc), Gathering with family or friends	Access	Trails along river	As natural as possible	Not now	46038	46204

## Phase One Online Survey

WHAT IS YOUR CURRENT RELATIONSHIP TO THE WHITE RIVER?	HOW DO YOU TYPICALLY GET TO THE RIVER OR TRAVEL TO PLACES ALONG THE RIVER?	WHAT KEEPS YOU FROM VISITING THE RIVERFRONT OR RIVER? SELECT ALL THAT APPLY.	WHAT PLACES ALONG THE RIVER HAVE YOU VISITED IN THE PAST YEAR? SELECT ALL THAT APPLY.	WHAT PLACES ALONG THE RIVER ARE PERSONALLY MEANINGFUL TO YOU?	WHERE DO YOU ACCESS NATURE ON THE RIVER?
I visit the river.	Car, Motorized boat, Kayak, tube, or canoe	Nothing keeps me from the river	Broad Ripple Park, Friedman Park, Hazel Landing Park, Holliday Park, Drive up access off of 116th street area	Friedman Park and Holiday Park	I either visit a park along the river or I kayak down the river to take in nature.
I live along or within a half mile of the river., I visit the river.	Bicycle, Walk/Run, Kayak, tube, or canoe	Feels unsafe at night, Feels unsafe during the day, Limited places to see the river, The river is dirty	Broad Ripple Park, Indianapolis Canal/Cultural Trail, Marott Park, Potter's Bridge Park, White River Canoe Company	Marott Park, Cultural Train/Canal, Potter's Bridge Park	Marott Park
I live along or within a half mile of the river., I own property along the river.	Car, Walk/Run	Nothing keeps me from the river	Broad Ripple Park, Indianapolis Canal/Cultural Trail, Indianapolis Museum of Art, Indianapolis Zoo, Lucas Oil Stadium, River Road Park	my home	
I live along or within a half mile of the river.	Bicycle, Car, Walk/Run	The river is dirty, Programs or destinations are not interesting to me	Broad Ripple Park, Carroll Stadium, Indianapolis Canal/Cultural Trail, Indianapolis Museum of Art, Lucas Oil Stadium, Riverside Regional Park, Victory Field, White River State Park		
I work along or within a half mile of the river., I visit the river.	Car, Walk/Run	Feels unsafe at night, The river is dirty	Broad Ripple Park, Indianapolis Canal/Cultural Trail, Indianapolis Museum of Art, Lucas Oil Stadium, Municipal Gardens Family Center, NCAA Hall of Champions, Riverside Regional Park	Riverside Park	Museum of art 100 acres
I work along or within a half mile of the river., I own property along the river.	Car	Limited free parking to access best and cleanest place because of Hospital, University and People who work downtown take of best access locations	NCAA Hall of Champions, Riverside Regional Park, White River Canoe Company	Riverside	Riverside area
I am not directly affiliated with the river, but I am interested in the plan.	Bicycle, Car, Walk/Run, Kayak, tube, or canoe	Too far from where I live or work	Central Canal Towpath Trail, Holliday Park, Indianapolis Museum of Art, Southwestway Park, Town Run Trail Park, White River Canoe Company	Holliday Park, Central Canal Towpath	Central Canal Towpath

WHAT TYPES OF ACTIVITIES DO YOU PARTICIPATE IN ALONG THE RIVER?	IF YOU COULD FIX ONE THING ABOUT THE RIVER TODAY, WHAT WOULD IT BE?	IN 5 TO 10 YEARS, WHAT IS YOUR DREAM FOR THE WHITE RIVER? HOW SHOULD IT GROW AND CHANGE, OR WHAT IS IMPORTANT TO KEEP THE SAME?	WHAT KINDS OF ACTIVITIES OR AMENITIES SHOULD BE AVAILABLE ALONG THE RIVERFRONT?	IS THERE ANYTHING ELSE YOU WOULD LIKE TO SHARE ABOUT THE WHITE RIVER OR YOUR ASPIRATIONS FOR ITS FUTURE?	WHAT IS YOUR HOME ZIP CODE?	WHAT IS YOUR WORK/ SCHOOL ZIP CODE?
Kayak, tube, or canoe, Birdwatch, Enjoy nature, Recreational boating (sailing, motoring)	Water Quality	I would love to see more opportunities for people to kayak along the river with more access/drop off points.	Docks along areas where businesses are along the river would be fun. The river runs right along the back side of Harry & Izzy's/Giordano's. It would be fun to either kayak there and stop in for a meal or take a pontoon boat there. It would also be nice to see more kayak/canoe rental opportunities along the river in the upper Marion county/Carmel/Fishers area.	I would love to see more efforts put into the water quality and clean up of the river. And more opportunities for people to kayak/canoe along the river as well.	46268	46204
Kayak, tube, or canoe, Enjoy nature, Personal/individual fitness (running, etc)	Water quality and access	I think access to the river from downtown is important. The city now is a "city with a river" when I believe it should be a river city. Very few places have such a valuable resource and I believe the river is not being tapped for its full potential. I think that the riverfront downtown to grow to incorporate local restaurants, coffee shops, etc. We could grow downtown recreation along the river by adding boat access points. We could add a boardwalk.	restaurants, trails/hiking, dog parks, information about the river, riparian and history posted along high foot traffic area.	Not only do I believe the river has value for humans to use, I think we are truly undervaluing it's ability to mitigate flood damage caused by climate change. Indianapolis is a commuter city with a lot of pavement, but creating natural wetlands and places for city storm water to run off we can add natural filtration systems before it even enters into the white river, cutting down on pollution from both the streets and the combined sewage overflows that occur. I envision a place where it is safe to swim and safe to be around in general.	46204	46204
Personal/individual fitness (running, etc)	Fix up abandoned houses.	Improvement housings	places to buy coffee	Improvement the housing in the communities	46208	46250
Enjoy nature, Personal/ individual fitness (running, etc), Shopping or dining, Picnicking, Gathering with family or friends	K				46222	46226
Enjoy nature	water quality	That there are more ways to enjoy the river	Floating gardens and floating play spaces		46222	46208
Kayak, tube, or canoe, Enjoy nature, Personal/individual fitness (running, etc), Picnicking	water quality in the city areas, play or picnic spaces free access & fishing	Improved water quality in Riverside area, free public access to view lake and picnic table and shelters, tubing access in Riverside area	play spaces, bike rental, shelters & picnic tables and snack spots	It must be about the adjacent neighbors and neighborhood and sustainable and well maintained, cities ability to keep it clean a must	46202	46202
Kayak, tube, or canoe, Enjoy nature, Personal/individual fitness (running, etc)	Water access	Cleaner and have more access points for canoe/kayaks	Not needed	No	46077	46254

## Phase One Online Survey

WHAT IS YOUR CURRENT RELATIONSHIP TO THE WHITE RIVER?	HOW DO YOU TYPICALLY GET TO THE RIVER OR TRAVEL TO PLACES ALONG THE RIVER?	WHAT KEEPS YOU FROM VISITING THE RIVERFRONT OR RIVER? SELECT ALL THAT APPLY.	WHAT PLACES ALONG THE RIVER HAVE YOU VISITED IN THE PAST YEAR? SELECT ALL THAT APPLY.	WHAT PLACES ALONG THE RIVER ARE PERSONALLY MEANINGFUL TO YOU?	WHERE DO YOU ACCESS NATURE ON THE RIVER?
I work along or within a half mile of the river., I visit the river.	Bicycle, Bus, Car	Limited places to see the river, The river is dirty	Holliday Park, Indianapolis Museum of Art, Indianapolis Zoo, Lake Indy Boat Ramp, Riverside Regional Park, Victory Field, White River Gardens, White River State Park		
I work along or within a half mile of the river., I visit the river.	Bicycle, Car, Walk/Run	Feels unsafe at night, The river is dirty, Programs or destinations are not interesting to me	Butler University and Athletic Fields, Indianapolis Canal/Cultural Trail, Indianapolis Museum of Art, Indianapolis Zoo, Riverside Regional Park, White River Gardens, White River State Park		
I visit the river.	Bicycle, Car, Kayak, tube, or canoe	Limited places to see the river	Central Canal Towpath Trail, Indianapolis Canal/Cultural Trail, Potter's Bridge Park, River Road Park, Strawtown Koteewi Park, White River Greenway Trail	anywhere I can see it	trails and on the river itself
I visit the river.	Bicycle, Walk/Run	Limited places to see the river	Butler University and Athletic Fields, Carroll Stadium, Central Canal Towpath Trail, Indianapolis Canal/Cultural Trail, Indianapolis Museum of Art, Riverside Regional Park, White River Greenway Trail, White River State Park	Bikepath all along the river	Bikepath all along the river
I live in Haughville	Car	Feels unsafe at night, Limited places to see the river, The river is dirty	Indianapolis Zoo, NCAA Hall of Champions, Victory Field	Zoo	Michigan
I live along or within a half mile of the river., I visit the river.	Car, Electric scooter or electric bicycle, Walk/Run	Limited places to see the river	Broad Ripple Park, Carroll Stadium, Conner Prairie, Holliday Park, Indianapolis Canal/Cultural Trail, Indianapolis Museum of Art, Indianapolis Zoo, Lucas Oil Stadium, Victory Field, White River State Park	Concerts on the Lawn at White River State Park	By the zoo
I live along or within a half mile of the river.	Car	Feels unsafe at night	Conner Prairie, Forest Park Aquatic Center, Indianapolis Zoo, Lafayette Trace Park	Family farms	Private property
I own property along the river.	Motorized boat	Nothing keeps me from the river	Broad Ripple Park, Lake Indy Boat Ramp, Riverside Regional Park	White River Yacht Club	White River Yacht Club
I visit the river.		Limited places to see the river, The river is dirty	Broad Ripple Park, Central Canal Towpath Trail, Indianapolis Canal/Cultural Trail, Indianapolis Museum of Art, The Virginia B. Fairbanks Art Nature Walk		Most often Broad Ripple Park

WHAT TYPES OF ACTIVITIES DO YOU PARTICIPATE IN ALONG THE RIVER?	IF YOU COULD FIX ONE THING ABOUT THE RIVER TODAY, WHAT WOULD IT BE?	IN 5 TO 10 YEARS, WHAT IS YOUR DREAM FOR THE WHITE RIVER? HOW SHOULD IT GROW AND CHANGE, OR WHAT IS IMPORTANT TO KEEP THE SAME?	WHAT KINDS OF ACTIVITIES OR AMENITIES SHOULD BE AVAILABLE ALONG THE RIVERFRONT?	IS THERE ANYTHING ELSE YOU WOULD LIKE TO SHARE ABOUT THE WHITE RIVER OR YOUR ASPIRATIONS FOR ITS FUTURE?	WHAT IS YOUR HOME ZIP CODE?	WHAT IS YOUR WORK/ SCHOOL ZIP CODE?
Enjoy nature, Gathering with family or friends	water access	I would love to be able to kayak to multiple park, shopping, educational, and dining destinations. I would also love an accurate historical accounting of First Nations peoples who lived in this area prior to their colonization, forced removal, and genocide. Their culture should shape the development of the White River even if their voices are no longer present.	Playgrounds, family dining w/ alcoholic beverages, interactive art installments, affordable & public housing		46201	46222
Personal/individual fitness (running, etc), Gathering with family or friends	more activities		coffee shops, exercise/yoga classes, playgrounds and benches, restaurants, rental boats and kayaks.		46208	46208
Kayak, tube, or canoe, Enjoy nature, bicycling	Increased water access				46062	46254
bike	Adding general public/play spaces and walkways along its banks, which are almost non-existent	Be a centerpiece of public life on a warm sunny day -- where you go to just hang out with your fellow citizens. Right now the city seems to turn its back on the river. Also you should be able to bike/ run all along the river banks for miles through Indy.	playgrounds, green spaces, walkways, bike paths, rec classes, benches, food trucks, coffee shops, art, canoeing, tubing	I just want to see the city embrace the river. The fact that it is not a navigable river for commerce should make it even more valuable as a public asset for the city.	46204	47907
Enjoy nature, Gathering with family or friends	Water quality	More access in all areas with dock locations to fish or watch birdsp	Brewery, access to recreation on river	Stretch from The canal to speedway for more artisanal venues and to bridge the city	46222	46268
Enjoy nature, Personal/ individual fitness (running, etc)	Play spaces. It would be fun to have a bar district on the banks of the river downtown.	More recreational activities, a beach in some areas, a bar/restaurnt/retail district overlooking the river	Restaraunts, bars, shops, playgrounds, ampitheater	Build along it. People are attracted to water	46202	46041
Enjoy nature	Improve water flow				46060	
Birdwatch, Enjoy nature, Shopping or dining, Gathering with family or friends, Recreational boating (sailing, motoring)	Get rid of the Millfoil	Education so we do not have another string of deaths	Eateries		46240	46203
Enjoy nature, Personal/ individual fitness (running, etc)	More access points for hiking and more trails along the river bank	I'd like to it with lots of people walking along it and boating in it regularly	Boat rentals, trails benches	We need to get people on the river, then they will care for it and make it even nicer	46220	46220



## Phase One Online Survey

WHAT IS YOUR CURRENT RELATIONSHIP TO THE WHITE RIVER?	HOW DO YOU TYPICALLY GET TO THE RIVER OR TRAVEL TO PLACES ALONG THE RIVER?	WHAT KEEPS YOU FROM VISITING THE RIVERFRONT OR RIVER? SELECT ALL THAT APPLY.	WHAT PLACES ALONG THE RIVER HAVE YOU VISITED IN THE PAST YEAR? SELECT ALL THAT APPLY.	WHAT PLACES ALONG THE RIVER ARE PERSONALLY MEANINGFUL TO YOU?	WHERE DO YOU ACCESS NATURE ON THE RIVER?
I live along or within a half mile of the river.	Bicycle, Car, Walk/Run, Kayak, tube, or canoe	Nothing keeps me from the river	Conner Prairie, Edge Adventure Park, Forest Park Aquatic Center, Hazel Landing Park, Indianapolis Canal/Cultural Trail, Indianapolis Museum of Art, Lafayette Trace Park, Lucas Oil Stadium, Potter's Bridge Park, River Bend Campground, River Road Park, Riverwood Canoe Landing, Strawtown Koteewi Park, White River Campgrounds, White River Canoe Company, White River State Park	All that are accessible for the public -- I'm an avid kayaker and nature lover	All of the above checked places -- I live in Noblesville and there are many areas for me to enjoy the river, both in it and around it.
I visit the river.	Car	Lack of free public access	Indianapolis Zoo, Lucas Oil Stadium, Victory Field, Lafayette Trace park	N/A	Lafayette Trace Park
I visit the river., I am not directly affiliated with the river, but I am interested in the plan.	Bicycle, Walk/Run	Lack of transportation, Feels unsafe at night, Limited places to see the river, Too busy or not interested	Butler University and Athletic Fields, Central Canal Towpath Trail, Indianapolis Canal/Cultural Trail, Indianapolis Museum of Art, Indianapolis Zoo, Lucas Oil Stadium, The Virginia B. Fairbanks Art Nature Walk, Victory Field, White River Gardens, White River State Park	The pedestrian bridge between White River State Park and the zoo. It's where I go to watch the sunsets. Or to just "be."	
I live along or within a half mile of the river., I work along or within a half mile of the river., I visit the river.	Walk/Run, Kayak, tube, or canoe	Nothing keeps me from the river	Conner Prairie, Forest Park Aquatic Center, Holliday Park, Indianapolis Museum of Art, Lafayette Trace Park, Potter's Bridge Park, River Bend Campground, Riverwood Canoe Landing, Strawtown Koteewi Park	Riverwood, where I grew up and still have close family there.	Riverwood and Koteewi
I live along or within a half mile of the river., I work along or within a half mile of the river., I visit the river.	Car, Walk/Run	Feels unsafe at night	Conner Prairie, Forest Park Aquatic Center, Indianapolis Zoo, Lafayette Trace Park, Lucas Oil Stadium, Potter's Bridge Park, Strawtown Koteewi Park	Potters Bridge Trail to Noblesville Conner Prairie	Potters Bridge Forrest Park
I visit the river.	Bicycle, Car, Kayak, tube, or canoe	Nothing keeps me from the river	Conner Prairie, Edge Adventure Park, Forest Park Aquatic Center, Lafayette Trace Park, Potter's Bridge Park, Strawtown Koteewi Park, White River Campgrounds, White River Canoe Company	Natural in general!!	
I live along or within a half mile of the river.	Bicycle, Car, Walk/Run	The river is dirty	Broad Ripple Park, Butler University and Athletic Fields, Indianapolis Canal/Cultural Trail, Indianapolis Museum of Art, Indianapolis Zoo, Lucas Oil Stadium, Victory Field, White River State Park	Anywhere along the Broad Ripple area	Broad Ripple Park
I own property along the river.	Car				

WHAT TYPES OF ACTIVITIES DO YOU PARTICIPATE IN ALONG THE RIVER?	IF YOU COULD FIX ONE THING ABOUT THE RIVER TODAY, WHAT WOULD IT BE?	IN 5 TO 10 YEARS, WHAT IS YOUR DREAM FOR THE WHITE RIVER? HOW SHOULD IT GROW AND CHANGE, OR WHAT IS IMPORTANT TO KEEP THE SAME?	WHAT KINDS OF ACTIVITIES OR AMENITIES SHOULD BE AVAILABLE ALONG THE RIVERFRONT?	IS THERE ANYTHING ELSE YOU WOULD LIKE TO SHARE ABOUT THE WHITE RIVER OR YOUR ASPIRATIONS FOR ITS FUTURE?	WHAT IS YOUR HOME ZIP CODE?	WHAT IS YOUR WORK/ SCHOOL ZIP CODE?
Kayak, tube, or canoe, Birdwatch, Enjoy nature, Personal/individual fitness (running, etc), Picnicking, Gathering with family or friends	I wouldn't - my concern is over- development and the ruination of nature!!!	Keeping it the same or with more access points for the public to enjoy. Not at all interested in over development or privatization	"More access points for viewing of nature, kayaking, drop ins - but these should be worked in seamlessly -- no destroying of nature to achieve this. "	As previously stated - i do not care for the over development and ruination of the White River. Let nature be!	46060	46060
Kayak, tube, or canoe, Fish or hunt	Water access	More free public access and DNR fish introduction	N/A	N/A	46031	46256
Birdwatch, Enjoy nature, Personal/individual fitness (running, etc)	Water access (kayaking, that sort of thing). Having more paths to walk along it and feel safe.	Definitely make it a place to be. It's an asset to the city, but hardly anyone is on/ around it. There's no programming or way to enjoy it.	Benches, for sure. Some sort of place where you can stop after a walk or run -- a place with coffee, food, etc. Playspaces for kids/families would be nice. I know we have a lot of breweries, but there's really nothing better than a cold brew along the river, watching the sunset. Chicago has their riverwalk, and Fort Wayne is working on their river district. It would be great if we could turn ours into something, too.	I would love to do more on the river! I recently started running along the Towpath (Toepath?). Forgive my spelling. Holliday Park is one of my favorite places to access the river, too. There's just something about having a connection to nature in the heart of the city.	46203	46202
Kayak, tube, or canoe, Birdwatch, Enjoy nature	Get junk ofc river. Not let people i Riverwood use riverbank as storage and parking for cars.	Hamilton County is notorious for turning a blind eye to our natural resources. I would like to see increased plantings to attract wildlife and maintain and create wildlife corridors. I would like to see this done without citing and wanting an increase in revenue, but to do it correctly to protect our vital natural resources, by conserving existing native vegetation and planting more. The mor river corridor native plantingsm the cleaner the river. Ic the county actually did this right, we would have a healthy environment for now and in the future. And with the projected growth, we will need a professional natural resource focus to clean the air, the water we drink, and provide and keep habitat for land and aquatic wildlife. Without efforts like this, development will run rampant with loss of water quality and habitat. We have already lost so much habitat....	Trails, benchez		46034	46034
Birdwatch, Enjoy nature, Shopping or dining, Picnicking, Gathering with family or friends, Recreational boating (sailing, motoring)	Play Spaces	Keep the River Clean More Fishing spots	Playgrounds Trails/Benches		46060	
Kayak, tube, or canoe, Enjoy nature, Personal/individual fitness (running, etc), Picnicking	Help keep it clean from trash and keep the water quality good from pollution	Adding more stops along the way for everyone to enjoy.	All the above	It the river natural and clean.	46062	46240
Kayak, tube, or canoe, Enjoy nature, Personal/individual fitness (running, etc), Shopping or dining, Picnicking, Gathering with family or friends, Recreational boating (sailing, motoring)	Water quality				47220	46038
Fish or hunt					46011	

## Phase One Online Survey

WHAT IS YOUR CURRENT RELATIONSHIP TO THE WHITE RIVER?	HOW DO YOU TYPICALLY GET TO THE RIVER OR TRAVEL TO PLACES ALONG THE RIVER?	WHAT KEEPS YOU FROM VISITING THE RIVERFRONT OR RIVER? SELECT ALL THAT APPLY.	WHAT PLACES ALONG THE RIVER HAVE YOU VISITED IN THE PAST YEAR? SELECT ALL THAT APPLY.	WHAT PLACES ALONG THE RIVER ARE PERSONALLY MEANINGFUL TO YOU?	WHERE DO YOU ACCESS NATURE ON THE RIVER?
I work along or within a half mile of the river., I visit the river.	Bicycle, Car, Walk/Run	Limited places to see the river	Forest Park Aquatic Center, Indianapolis Canal/Cultural Trail, Indianapolis Zoo, Lucas Oil Stadium, Potter's Bridge Park, Southwestway Park, Strawtown Koteewi Park, Victory Field, Various locations in Morgan County - focus on Morgan County	Morgan County from SR 144 south beyond Martinsville	Hamilton County, Marion County and MORGAN COUNTY
I live along or within a half mile of the river., I own property along the river.	Car, Walk/Run, Kayak, tube, or canoe	Nothing keeps me from the river	Conner Prairie, Indianapolis Zoo, Potter's Bridge Park, River Bend Campground, Strawtown Koteewi Park, White River Campgrounds, White River Canoe Company		
I live along or within a half mile of the river., I visit the river.	Bicycle, Car, Walk/Run	Nothing keeps me from the river	Blickman Educational Trail Park, Broad Ripple Park, Butler University and Athletic Fields, Central Canal Towpath Trail, Friedman Park, Holliday Park, Indianapolis Canal/Cultural Trail, Indianapolis Museum of Art, Marott Park, The Virginia B. Fairbanks Art Nature Walk	Marott Nature Preserve	Marott Nature Preserve, or canal tow path
I live along or within a half mile of the river.	Walk/Run, Kayak, tube, or canoe	Nothing keeps me from the river	My property.	My property.	My property.
I live along or within a half mile of the river.	Walk/Run, Kayak, tube, or canoe	Nothing keeps me from the river	My property.	My property.	My property.
I live along or within a half mile of the river.	Car, Walk/Run	Feels unsafe at night	Lafayette Trace Park, Potter's Bridge Park, Riverwood Canoe Landing, Strawtown Koteewi Park	Potter's Bridge	Potter's Bridge
I visit the river.	Bicycle, Car, Kayak, tube, or canoe	Nothing keeps me from the river	Conner Prairie, Forest Park Aquatic Center, Indianapolis Zoo, Lafayette Trace Park, Potter's Bridge Park, River Bend Campground		Usually from launches in Madison and Hamilton counties.
I work along or within a half mile of the river., I visit the river.	Bicycle, Car, Walk/Run	Limited places to see the river, The river is dirty	Broad Ripple Park, Butler University and Athletic Fields, Central Canal Towpath Trail, Holliday Park, Indianapolis Canal/Cultural Trail, Indianapolis Museum of Art, Indianapolis Zoo, Marott Park, NCAA Hall of Champions, Victory Field, White River Greenway Trail, White River State Park		
I visit the river., I am an avid paddler and hiker and use the river often for recreational and professional purposes.	Bicycle, Car, Walk/Run, Kayak, tube, or canoe	Nothing keeps me from the river	Central Canal Towpath Trail, Conner Prairie, Edge Adventure Park, Forest Park Aquatic Center, Indianapolis Zoo, Potter's Bridge Park, River Bend Campground, Strawtown Koteewi Park, White River Campgrounds, White River Greenway Trail	Blatchley Nature Study Club, Potters Bridge, Noblesville/Forest Park trails	Potters Bridge, Koteewi Park, White River Campground, Canoe launches near Noblesville

WHAT TYPES OF ACTIVITIES DO YOU PARTICIPATE IN ALONG THE RIVER?	IF YOU COULD FIX ONE THING ABOUT THE RIVER TODAY, WHAT WOULD IT BE?	IN 5 TO 10 YEARS, WHAT IS YOUR DREAM FOR THE WHITE RIVER? HOW SHOULD IT GROW AND CHANGE, OR WHAT IS IMPORTANT TO KEEP THE SAME?	WHAT KINDS OF ACTIVITIES OR AMENITIES SHOULD BE AVAILABLE ALONG THE RIVERFRONT?	IS THERE ANYTHING ELSE YOU WOULD LIKE TO SHARE ABOUT THE WHITE RIVER OR YOUR ASPIRATIONS FOR ITS FUTURE?	WHAT IS YOUR HOME ZIP CODE?	WHAT IS YOUR WORK/ SCHOOL ZIP CODE?
Birdwatch, Enjoy nature, Gathering with family or friends, Hiking and Bicycling	A complete, paved trail for non-motorized uses from Anderson to Martinsville	It will be a renowned natural resource used for outdoor recreation	Paved trails from Anderson to Martinsville	Yes - please focus on including MORGAN COUNTY in this effort	46241	46158
					46062	
Enjoy nature, Personal/ individual fitness (running, etc), biking	more abundant access to it	It should have a recreational trail all along it	Small coffee shops and restaurants, benches		46240	46240
Kayak, tube, or canoe, Enjoy nature, Fish or hunt	The impact and quality of the environmental damage done to the river.	I believe the river is in need of quality control and what parks and attractions are already located along it need the attention before adding additional property or items to take care of.	Fixing the current amenities such as the canoe launches and park trail maintenance along the river already and expanding so parking qnd signage for them.	I believe the development north of riverwood ave canoe launch/dam could cause more traffic at the dam adding to the already dangers posed by it.	46062	46037
Kayak, tube, or canoe, Enjoy nature, Fish or hunt	The impact and quality of the environmental damage done to the river.	I believe the river is in need of quality control and what parks and attractions are already located along it need the attention before adding additional property or items to take care of.	Fixing the current amenities such as the canoe launches and park trail maintenance along the river already and expanding so parking qnd signage for them.	I believe the development north of riverwood ave canoe launch/dam could cause more traffic at the dam adding to the already dangers posed by it.	46062	46037
Enjoy nature, Personal/ individual fitness (running, etc)	Access, and signage indicating access location. Waking trails alongside the canoe landings.	Maybe some clusters of riverside restaurants. However, there should not be development (apartments/retail) all along the river. There has to be a high percentage of natural spaces along the banks. Parking areas/trailheads.	Benches, paved walking/biking trails.		46060	
Kayak, tube, or canoe, Enjoy nature, Personal/individual fitness (running, etc)	Clean up areas farms used as dump sites.	Keep the undeveloped areas undeveloped, improve the shorelines thru the towns and cities.	I'd like to see the removal of the dam above Noblesville and the development of a whitewater kayak/canoe park.		46037	46037
Enjoy nature, Personal/ individual fitness (running, etc)	Visibility	Raise awareness about water quality using this resource	All of the above at various locations		46220	46420
Kayak, tube, or canoe, Birdwatch, Enjoy nature, Personal/individual fitness (running, etc), Group fitness (classes, group sports), Picnicking, Gathering with family or friends	Helping others to see that it is not dirty, lead nature and art themed activities	More trails and parks along it for families and individuals to enjoy...Quiet spaces	Definitely more parks!!! Fishing docs, kayak and canoe rental and launch	I wonder if we could have a visitor center located looking over the water??? Maybe some historical and informative kiosks??	46060	46060

## Phase One Online Survey

WHAT IS YOUR CURRENT RELATIONSHIP TO THE WHITE RIVER?	HOW DO YOU TYPICALLY GET TO THE RIVER OR TRAVEL TO PLACES ALONG THE RIVER?	WHAT KEEPS YOU FROM VISITING THE RIVERFRONT OR RIVER? SELECT ALL THAT APPLY.	WHAT PLACES ALONG THE RIVER HAVE YOU VISITED IN THE PAST YEAR? SELECT ALL THAT APPLY.	WHAT PLACES ALONG THE RIVER ARE PERSONALLY MEANINGFUL TO YOU?	WHERE DO YOU ACCESS NATURE ON THE RIVER?
I am not directly affiliated with the river, but I am interested in the plan.	Car	The river is dirty	I do not visit the river		
I frequently drive by the river	Car	Feels unsafe at night, Limited places to see the river, The river is dirty	Forest Park Aquatic Center, Strawtown Koteewi Park	Forest Park	
I frequently drive by the river	Car	Feels unsafe at night, Limited places to see the river, The river is dirty	Forest Park Aquatic Center, Strawtown Koteewi Park	Forest Park	
I live along or within a half mile of the river.	Car, Walk/Run	Need better bike access into Noblesville	Butler University and Athletic Fields, Conner Prairie, Forest Park Aquatic Center, Indianapolis Museum of Art, Potter's Bridge Park, Strawtown Koteewi Park	Potter's Bridge Park	Potter's Bridge, along Stony Creek
I am not directly affiliated with the river, but I am interested in the plan.	Bicycle, Kayak, tube, or canoe	Limited places to see the river	Indianapolis Canal/Cultural Trail, Indianapolis Zoo, NCAA Hall of Champions, Southwestway Park, Victory Field, White River State Park		
I visit the river., I am not directly affiliated with the river, but I am interested in the plan., Lived/owned property 46 years on White River	Car, Walk/Run	Limited places to see the river		Where my home was located, historical stories	
I visit the river.	Bicycle, Car, Walk/Run, Kayak, tube, or canoe		Central Canal Towpath Trail, Indianapolis Canal/Cultural Trail, White River Canoe Company, White River State Park		
I visit the river., I am not directly affiliated with the river, but I am interested in the plan.	Car, Walk/Run	Too busy or not interested	Indianapolis Canal/Cultural Trail, Lucas Oil Stadium, Victory Field, White River State Park		

WHAT TYPES OF ACTIVITIES DO YOU PARTICIPATE IN ALONG THE RIVER?	IF YOU COULD FIX ONE THING ABOUT THE RIVER TODAY, WHAT WOULD IT BE?	IN 5 TO 10 YEARS, WHAT IS YOUR DREAM FOR THE WHITE RIVER? HOW SHOULD IT GROW AND CHANGE, OR WHAT IS IMPORTANT TO KEEP THE SAME?	WHAT KINDS OF ACTIVITIES OR AMENITIES SHOULD BE AVAILABLE ALONG THE RIVERFRONT?	IS THERE ANYTHING ELSE YOU WOULD LIKE TO SHARE ABOUT THE WHITE RIVER OR YOUR ASPIRATIONS FOR ITS FUTURE?	WHAT IS YOUR HOME ZIP CODE?	WHAT IS YOUR WORK/ SCHOOL ZIP CODE?
	Clean bank and river	Events	Restaurant		46060	46060
Birdwatch, Enjoy nature, Shopping or dining, Picnicking, Gathering with family or friends	Water quality	Clean water, better access points for canoeing and nature observance	Play areas, seating and various small eateries.	Excited you're planning to improve it	46062	46069
Birdwatch, Enjoy nature, Shopping or dining, Picnicking, Gathering with family or friends	Water quality	Clean water, better access points for canoeing and nature observance	Play areas, seating and various small eateries.	Excited you're planning to improve it	46062	46069
Kayak, tube, or canoe, Birdwatch, Enjoy nature, Personal/individual fitness (running, etc), Gathering with family or friends	Enhance natural habitat, attract wildlife, clean water	A place for city and suburban people to experience nature and easily access to walk, bike, or canoe/kayak	Playgrounds, some coffee/lunch shops but not too much, benches, bike rentals	I would like to see us use the river to better educate us about the native people who first used and cared for it. Only having this at Strawtown contributes to our forgetting that we were not the first people to use and love the river, and could help emphasize the need to protect this resource for future people too.	46060	46202
Kayak, tube, or canoe, Birdwatch, Enjoy nature, Fish or hunt	Access for fishing	State park south of Indianapolis for canoe and fishing	Biking trails and fishing piers		46113	46278
Enjoy nature, Gathering with family or friends	Water quality	Water quality, public access areas to enjoy nature not activities	Parks	Protect and oreserve the resource	46250	
Kayak, tube, or canoe, Group fitness (classes, group sports)	I like the new path along the river near the Zoo and Lilly. It would be nice to have easier access from the trail to Lilly LTC campus and other business in this area. I think this would enable more folks biking to work. Or making use of this outdoor space on their lunch breaks during nice weather.				46203	46221
Enjoy nature, Personal/ individual fitness (running, etc), Shopping or dining	Water quality, enhanced access.	Water with no use restrictions.	Generally soft access, educational spots.		46219	46204



## Phase One Online Survey

WHAT IS YOUR CURRENT RELATIONSHIP TO THE WHITE RIVER?	HOW DO YOU TYPICALLY GET TO THE RIVER OR TRAVEL TO PLACES ALONG THE RIVER?	WHAT KEEPS YOU FROM VISITING THE RIVERFRONT OR RIVER? SELECT ALL THAT APPLY.	WHAT PLACES ALONG THE RIVER HAVE YOU VISITED IN THE PAST YEAR? SELECT ALL THAT APPLY.	WHAT PLACES ALONG THE RIVER ARE PERSONALLY MEANINGFUL TO YOU?	WHERE DO YOU ACCESS NATURE ON THE RIVER?
I am not directly affiliated with the river, but I am interested in the plan.	Car	Limited places to see the river	Indianapolis Museum of Art, Victory Field, White River State Park		
I am not directly affiliated with the river, but I am interested in the plan.	Car	Feels unsafe at night, Feels unsafe during the day, Limited places to see the river, The river is dirty	Central Canal Towpath Trail, Indianapolis Canal/Cultural Trail, Indianapolis Museum of Art, Indianapolis Zoo, Lake Indy Boat Ramp, NCAA Hall of Champions, Riverside Regional Park	I used to visit the banks along the river between 30th and 38th Streets when I was younger. Now there doesn't seem to be anywhere to sit and view.	
I visit the river.	Car, Kayak, tube, or canoe	Limited places to see the river, Nothing keeps me from the river	Broad Ripple Park, Holliday Park, Indianapolis Canal/Cultural Trail, Indianapolis Zoo, NCAA Hall of Champions, Southwestway Park, White River Greenway Trail, White River State Park	Riverside Park, Broad Ripple Park	While on the river
I visit the river.	Bicycle, Car	Limited places to see the river, The river is dirty	Indianapolis Canal/Cultural Trail, Indianapolis Museum of Art, Indianapolis Zoo, NCAA Hall of Champions, White River Greenway Trail, White River State Park	City overlook in front of the butterfly gardens.	White River Greenway Trail
I visit the river.	Car	Too far from where I live or work, Limited places to see the river, The river is dirty	Central Canal Towpath Trail, Indianapolis Canal/Cultural Trail, Indianapolis Museum of Art, Southwestway Park, Town Run Trail Park, Victory Field	The parks, mostly Southwestway and Town Run Trail.	The trails at various parks.
I visit the river., part of my work involves the river	Bus, Car, Walk/Run, Kayak, tube, or canoe	Too far from where I live or work	Broad Ripple Park, Indianapolis Museum of Art, Riverside Regional Park, White River State Park, Indianapolis Art Center		canoe trips
I live along or within a half mile of the river., I work along or within a half mile of the river., I visit the river., I am not directly affiliated with the river, but I am interested in the plan.	Bicycle, Car	The river is dirty	Butler University and Athletic Fields, Central Canal Towpath Trail, Holliday Park, Indianapolis Canal/Cultural Trail, Indianapolis Museum of Art, Indianapolis Zoo, Riverside Regional Park, Strawtown Koteewi Park, The Virginia B. Fairbanks Art Nature Walk, White River State Park	100 acres, IUPUI campus	primarily trails for running, hiking, biking. Would do more on-water (paddle board, kayak) if I thought the water was cleaner.

WHAT TYPES OF ACTIVITIES DO YOU PARTICIPATE IN ALONG THE RIVER?	IF YOU COULD FIX ONE THING ABOUT THE RIVER TODAY, WHAT WOULD IT BE?	IN 5 TO 10 YEARS, WHAT IS YOUR DREAM FOR THE WHITE RIVER? HOW SHOULD IT GROW AND CHANGE, OR WHAT IS IMPORTANT TO KEEP THE SAME?	WHAT KINDS OF ACTIVITIES OR AMENITIES SHOULD BE AVAILABLE ALONG THE RIVERFRONT?	IS THERE ANYTHING ELSE YOU WOULD LIKE TO SHARE ABOUT THE WHITE RIVER OR YOUR ASPIRATIONS FOR ITS FUTURE?	WHAT IS YOUR HOME ZIP CODE?	WHAT IS YOUR WORK/ SCHOOL ZIP CODE?
	Make the banks and shoreline more aesthetically appealing	Look at "Riversport" in Oklahoma City	Picnic, recreational and a hub for shoreline restaurants		46237	
Enjoy nature, Picnicking, Gathering with family or friends	Clean up the water and the river banks	I would like to see it become a clean; beautiful nature pedestrian way.	All those things.	Why has it taken so long for those responsible to explore the potential that a clean waterway can provide to the local economy as well as the quality of life? Waterways are scarce here in Indianapolis They should be focal points that make living here attractive.	46254	46202
Kayak, tube, or canoe, Birdwatch, Enjoy nature	improve water quality	free-flowing, swimmable and fishable, and able to be enjoyed by all who live in the watershed	trails, access points, low-impact businesses that cater to river & trail users		47448	46208
Enjoy nature, Personal/ individual fitness (running, etc), Picnicking	Water quality and addition to more activities on the river that are offered in other cities. This includes paddle-boarding, kayaking, canoeing, and tubing.	For the water way to change by being cleaner and have the activities available, as listed above.	"More places to dine and have coffee at the canal downtown especially. Bathrooms available in this area too. Along the main river downtown, canoeing, paddle-boarding, tubing, and kayaking."	Having it become more of a focus point and main attraction to the city. I feel this can be accomplished by clean waterways, more activities along the downtown river, and more drinking, dining, and restroom stops along the downtown canal.	46203	46203
Birdwatch, Enjoy nature, Cycling.	Water quality (would like to fish and canoe).	Water quality and a trail that allows one to walk or ride along most of the river.	Toilets as well as fishing and canoe access.	Indy is really lucky to have a large river snaking through downtown and the suburbs. I hope to see it more respected by citizens and one way to do so is draw more interest and functionality to the river.	46077	46254
Kayak, tube, or canoe, Enjoy nature, Personal/individual fitness (running, etc), going for a walk	water quality	Our society learns to live with the river giving it room for the inevitable periodic floods and meandering and protecting it from harm	land immediately adjacent to the river should be in parks and hiking trails so less infrastructure is at risk when the river floods		46256	46208
Enjoy nature, Personal/ individual fitness (running, etc), Gathering with family or friends	water quality	easy access from downtown Indy/IUPUI campus to a clean river with attractive riverbank paths on both sides of the river and access to the water	canoe rental, cafes, benches, bike paths,	Have a long enough stretch to row crew shells (i.e. the kind that currently row at Eagle Creek) so we could have a head race on the White River.	46228	46202

## Phase One Online Survey

WHAT IS YOUR CURRENT RELATIONSHIP TO THE WHITE RIVER?	HOW DO YOU TYPICALLY GET TO THE RIVER OR TRAVEL TO PLACES ALONG THE RIVER?	WHAT KEEPS YOU FROM VISITING THE RIVERFRONT OR RIVER? SELECT ALL THAT APPLY.	WHAT PLACES ALONG THE RIVER HAVE YOU VISITED IN THE PAST YEAR? SELECT ALL THAT APPLY.	WHAT PLACES ALONG THE RIVER ARE PERSONALLY MEANINGFUL TO YOU?	WHERE DO YOU ACCESS NATURE ON THE RIVER?
I visit the river., Seeking to acquire/ develop property along the river.	Bicycle, Car, Motorized boat	Nothing keeps me from the river	Broad Ripple Park, Indianapolis Canal/Cultural Trail, Indianapolis Museum of Art, Indianapolis Zoo, Lake Indy Boat Ramp, Lilly Recreation Park, Municipal Gardens Family Center, Riverside Regional Park, Victory Field, White River Greenway Trail, White River State Park	Places that provide recreational opportunities like fishing and boating.	Broad Ripple Park, Indianapolis Museum of Art, Lilly Recreation Park
I visit the river.	Car, Walk/Run	Limited places to see the river	Central Canal Towpath Trail, Holliday Park, Indianapolis Canal/Cultural Trail, Indianapolis Zoo, White River Gardens, White River Greenway Trail, White River State Park	The Riverwalk by the Zoo	Holiday Park, The White River State Park Bridge
I live along or within a half mile of the river., I visit the river.	Bicycle, Car, Walk/Run	Feels unsafe at night, Feels unsafe during the day, Limited places to see the river, The river is dirty	Central Canal Towpath Trail, Indianapolis Canal/Cultural Trail, Indianapolis Museum of Art, Indianapolis Zoo, Southwestway Park, Victory Field, White River Gardens, White River State Park		
I visit the river.	Walk/Run, Kayak, tube, or canoe	Nothing keeps me from the river	Potter's Bridge Park, Strawtown Koteewi Park, White River Campgrounds, Fishing holes	Schwartz's bait shop	Existing public access
I visit the river., I am not directly affiliated with the river, but I am interested in the plan.	Bicycle, Car, Electric scooter or electric bicycle, Walk/Run	Feels unsafe at night, Limited places to see the river, The river is dirty	Broad Ripple Park, Butler University and Athletic Fields, Carroll Stadium, Holliday Park, Indianapolis Canal/Cultural Trail, Indianapolis Museum of Art, Indianapolis Zoo, Lucas Oil Stadium, Victory Field, White River Gardens, White River Greenway Trail, White River State Park	Iupui campus	The walking trail behind the zoo
I have lived a lot of my 60 years around the river between Nora & Broad Ripple. I pass by it every day.	Car, Walk/Run	Limited places to see the river, The river is dirty	Holliday Park, Indianapolis Museum of Art, Victory Field, Blatchley Nature Preserve (private property) near Potter's Bridge	Blatchley Nature Preserve	Blatchley Nature Preserve
Parks Board	Car	Limited places to see the river	Conner Prairie, Hazel Landing Park, Indianapolis Canal/Cultural Trail, Indianapolis Museum of Art, Indianapolis Zoo, Lucas Oil Stadium, NCAA Hall of Champions, River Heritage Park, River Road Park, Victory Field, White River Canoe Company, White River State Park		
I visit the river.	Car	Limited places to see the river, The river is dirty	Broad Ripple Park, Conner Prairie, Holliday Park, Indianapolis Canal/Cultural Trail, Indianapolis Zoo, NCAA Hall of Champions, Riverside Regional Park, The Virginia B. Fairbanks Art Nature Walk, Victory Field, White River Gardens, White River Greenway Trail, White River State Park, Indianapolis Art Center	the Indianapolis Art Center is personally meaningful as I helped lead a charrette there about facing the river; we also have friends that live along the river north of the White River Yacht Club	all the areas I checked above, particularly 100 Acres
I live along or within a half mile of the river.	Car	Feels unsafe at night, Feels unsafe during the day, Limited places to see the river	Indianapolis Zoo, White River Gardens	No specific places; the whole idea of caring about the river system and area are important to me.	No specific areas; I just enjoy observing the River as I pass by.
I visit the river.	Car	Too far from where I live or work	I do not visit the river		

WHAT TYPES OF ACTIVITIES DO YOU PARTICIPATE IN ALONG THE RIVER?	IF YOU COULD FIX ONE THING ABOUT THE RIVER TODAY, WHAT WOULD IT BE?	IN 5 TO 10 YEARS, WHAT IS YOUR DREAM FOR THE WHITE RIVER? HOW SHOULD IT GROW AND CHANGE, OR WHAT IS IMPORTANT TO KEEP THE SAME?	WHAT KINDS OF ACTIVITIES OR AMENITIES SHOULD BE AVAILABLE ALONG THE RIVERFRONT?	IS THERE ANYTHING ELSE YOU WOULD LIKE TO SHARE ABOUT THE WHITE RIVER OR YOUR ASPIRATIONS FOR ITS FUTURE?	WHAT IS YOUR HOME ZIP CODE?	WHAT IS YOUR WORK/ SCHOOL ZIP CODE?
Personal/individual fitness (running, etc), Fish or hunt	Water quality	My dream for the river is that it be restored as a place where those who enjoy it as a source for recreation can once again do so. Additionally, full navigability is also important for recreation as well as commerce and economic development. Finally, as the river is restored, I hope that it will done in an equitable way, maintaining unlimited access to those who enjoy it.	Boat ramps, fishing docs, retail shops, hotels, apartments, schools all have a place along the riverfront.	Establishing Indianapolis as a port city would help to steer this collective effort in a sustainable way.	46205	46208
Birdwatch, Enjoy nature, Personal/individual fitness (running, etc), Turtles	Water quality	Cleaner, and with more things to do (i.e. restaurants, etc), preserve natural areas.	Coffee shops, restaurants, mosquito-free places to sit, river-art.	I'd like a downtown river section that was more like Cincinnati's downtown river park.	46202	none
Birdwatch, Enjoy nature, Personal/individual fitness (running, etc), Gathering with family or friends	Water quality (because it seems other things would trickle down from this).		Greater access linking neighborhoods around the river to downtown with pathways. Adding small parks and playgrounds where appropriate.		46225	46225
Kayak, tube, or canoe, Enjoy nature, Fish or hunt	Dig sediment out to make the river deeper	I hope to be able to enjoy the river as I do now.	I like it the way it is .	Please don't ruin it with a bunch of yuppies.	46060	46060
	Clean it up. Create focal points of public interest. Li	Beautiful riverwalk in downtown Indy!	Walkable shopping, restaurants, new housing; homes & apartments, bike trail, public boat activities.	Indy has so much to potential to tap into along the White River! The Chicago River has so many great ideas to find inspiration from.	46032	46204
Enjoy nature	Water quality	Healthy water/ecosystem from which many things can prosper.	Everything - including quiet spaces for peace & undisturbed/managed spaces for nature to live.	I wish it could still be seen when driving on its' bridges! The newer bridges block the river's view & I want to see it, like I used to be able to do when driving over it.	46240	46240
Kayak, tube, or canoe, Fish or hunt, Gathering with family or friends	Water access	Grow	Parks, development for rec		46033	46033
Birdwatch, Enjoy nature, Gathering with family or friends, Recreational boating (sailing, motoring)	water quality	I would love to see high intensity places of development and recreational programming to increase access (I love the Banks in Cincy!), but much of it I would like to keep natural with passive walking trails, liveries, and enhanced habitat creation for wildlife viewing	playgrounds, places to buy coffee, dining, places to rest/contemplate, hammocks/ swings, recreation classes, a mult-use path, places to rent canoes/kayaks, places to rent bikes, places for concerts		46219	46204
Enjoy nature	water quality	It is important to keep the areas as natural as possible.	I haven't thought about this.	No.	46217	None
			recreation classes	no	46218	46218

## Phase One Online Survey

WHAT IS YOUR CURRENT RELATIONSHIP TO THE WHITE RIVER?	HOW DO YOU TYPICALLY GET TO THE RIVER OR TRAVEL TO PLACES ALONG THE RIVER?	WHAT KEEPS YOU FROM VISITING THE RIVERFRONT OR RIVER? SELECT ALL THAT APPLY.	WHAT PLACES ALONG THE RIVER HAVE YOU VISITED IN THE PAST YEAR? SELECT ALL THAT APPLY.	WHAT PLACES ALONG THE RIVER ARE PERSONALLY MEANINGFUL TO YOU?	WHERE DO YOU ACCESS NATURE ON THE RIVER?
I am not directly affiliated with the river, but I am interested in the plan.	Bicycle, Car, Walk/Run	Too far from where I live or work, The river is dirty	Broad Ripple Park, Central Canal Towpath Trail, Indianapolis Canal/Cultural Trail, Lucas Oil Stadium	N/A	N/A
I live along or within a half mile of the river, I visit the river.	Bicycle, Car, Walk/Run	Limited places to see the river, Nothing keeps me from the river	Central Canal Towpath Trail, Indianapolis Canal/Cultural Trail, Indianapolis Museum of Art, Indianapolis Zoo, Urban Wilderness Trail	Three Rivers S.R.A., Urban wilderness Trail, McCormick's Creek State Park	Same as above
I am not directly affiliated with the river, but I am interested in the plan.	Car	Too far from where I live or work, Limited places to see the river, The river is dirty	Conner Prairie		
I am not directly affiliated with the river, but I am interested in the plan.	Car	Too far from where I live or work, Lack of transportation, Limited places to see the river, The river is dirty	Butler University and Athletic Fields, Indianapolis Museum of Art, Lucas Oil Stadium, Riverside Regional Park, The Virginia B. Fairbanks Art Nature Walk, Victory Field	IMA	N/a
I am not directly affiliated with the river, but I am interested in the plan.	Bicycle	Feels unsafe at night, Limited places to see the river, The river is dirty, Programs or destinations are not interesting to me	Central Canal Towpath Trail, Indianapolis Canal/Cultural Trail, Indianapolis Museum of Art, White River Gardens, White River State Park		
I visit the river., I live about 2 miles from the 30th St bridge and Riverside Park.	Bicycle, Car, Electric scooter or electric bicycle, Walk/Run	Feels unsafe at night, The river is dirty, Programs or destinations are not interesting to me	Broad Ripple Park, Butler University and Athletic Fields, Central Canal Towpath Trail, Conner Prairie, Forest Park Aquatic Center, Holliday Park, Indianapolis Canal/Cultural Trail, Indianapolis Museum of Art, Indianapolis Zoo, Lake Indy Boat Ramp, Lucas Oil Stadium, NCAA Hall of Champions, Riverside Regional Park, The Virginia B. Fairbanks Art Nature Walk, Victory Field, White River Gardens, White River State Park	The IMA grounds would be #1	IMA grounds
I am not directly affiliated with the river, but I am interested in the plan.		Do not know where the river is	Edge Adventure Park, Forest Park Aquatic Center, Holliday Park, Indianapolis Canal/Cultural Trail, Indianapolis Zoo, Potter's Bridge Park, Strawtown Koteewi Park, White River Campgrounds		
I live along or within a half mile of the river., I work along or within a half mile of the river., I visit the river., I live in the flood plain of the white river	Bicycle, Walk/Run, Kayak, tube, or canoe	The river is dirty, Nothing keeps me from the river	Broad Ripple Park, Butler University and Athletic Fields, Central Canal Towpath Trail, Conner Prairie, Hazel Landing Park, Holliday Park, Indianapolis Canal/Cultural Trail, Indianapolis Museum of Art, Marott Park, River Road Park, Riverside Regional Park, The Virginia B. Fairbanks Art Nature Walk, Town Run Trail Park, River Park Neighborhood	Areas between 126th to 78th kayaking and canoeing	Many places
I visit the river.	Car, Walk/Run	Too far from where I live or work, Feels unsafe at night, Feels unsafe during the day, The river is dirty	Broad Ripple Park, Central Canal Towpath Trail, Conner Prairie, Holliday Park, Indianapolis Canal/Cultural Trail, Indianapolis Zoo, Lucas Oil Stadium, NCAA Hall of Champions, Town Run Trail Park, Victory Field		

WHAT TYPES OF ACTIVITIES DO YOU PARTICIPATE IN ALONG THE RIVER?	IF YOU COULD FIX ONE THING ABOUT THE RIVER TODAY, WHAT WOULD IT BE?	IN 5 TO 10 YEARS, WHAT IS YOUR DREAM FOR THE WHITE RIVER? HOW SHOULD IT GROW AND CHANGE, OR WHAT IS IMPORTANT TO KEEP THE SAME?	WHAT KINDS OF ACTIVITIES OR AMENITIES SHOULD BE AVAILABLE ALONG THE RIVERFRONT?	IS THERE ANYTHING ELSE YOU WOULD LIKE TO SHARE ABOUT THE WHITE RIVER OR YOUR ASPIRATIONS FOR ITS FUTURE?	WHAT IS YOUR HOME ZIP CODE?	WHAT IS YOUR WORK/ SCHOOL ZIP CODE?
Personal/individual fitness (running, etc), Group fitness (classes, group sports)	Water quality and more activities on the River	White River would have several attractions for individuals and families to participate in.	Playgrounds, water tours, historical markers and signs, water activities.	I would like to see it restored and cleaned as a river since it is a major source of water to the city.	46226	46225
Kayak, tube, or canoe, Birdwatch, Enjoy nature, Fish or hunt, Gathering with family or friends	Indianapolis west side of river between 16th st. and Oliver ave.	There will be dining, night life, community events, canoe rentals...	Adult recreation, shops etc.		46222	46222
	"All of the above"		Similar to the Potomac River in DC - access to kayaking, tubing, etc & also restaurants, bike paths, play areas (splash park maybe), etc.		46037	
Enjoy nature, Gathering with family or friends	Access	I think it should become part of the city, not a separate entity. I think we should find ways to create better access and use the beauty of the river while preserving and respecting nature	Playgrounds, coffee huts, restrooms, benches, tanning areas,	I recommend looking at how Berlin has approached its river and canal system. I think it'd be a great avenue for Indianapolis to explore	46220	46220
Enjoy nature, Personal/ individual fitness (running, etc), Gathering with family or friends	Water quality; recreation (water and land sports) offered and vicinity	Maintain green space! / more accessible to enjoy the nature	Places to buy coffee; places to sit and be quiet		46202	46222
Enjoy nature, Personal/ individual fitness (running, etc), Very little. There no activities near my home.	Dredge and clean!	The White River is s long stretch! It must be cleaned. A beach would be great near IUPUI. The horrible hominy plant raised. Maintenance on existing features. Some commercial dylp on the banks. Reopen the cafe north of 30th St. Lighting. Make Riverside Park a hub of civic activity like Garfield is. There no festivals or large group activities like concerts...	Yes! See above answer.		46222	46204
Enjoy nature					46062	46062
Kayak, tube, or canoe, Birdwatch, Enjoy nature, Personal/individual fitness (running, etc)	Increase riparian areas to improve water quality. Eliminate nutrients running into the river from farming and CAFOs. White River is filthy and ruined by pollution and sediment from runoff.	Rewild the banks of the White River. Create naturalized corridors on both sides for wildlife corridors and riparian environment to help improve water quality and prevent sediment in the river.	Natural parks/recreational areas. Don't need consumerism, shops, dining etc. Indy has enough of that. Indy needs respite, rewilding not more concrete, development and consumerism.	I love my white river. I long for a clean and more pristine river devoid of concrete and asphalt	46240	46240
Enjoy nature, Personal/ individual fitness (running, etc)	Water quality		Recreation, homes, businesses, shopping		46236	46256



## Phase One Online Survey

WHAT IS YOUR CURRENT RELATIONSHIP TO THE WHITE RIVER?	HOW DO YOU TYPICALLY GET TO THE RIVER OR TRAVEL TO PLACES ALONG THE RIVER?	WHAT KEEPS YOU FROM VISITING THE RIVERFRONT OR RIVER? SELECT ALL THAT APPLY.	WHAT PLACES ALONG THE RIVER HAVE YOU VISITED IN THE PAST YEAR? SELECT ALL THAT APPLY.	WHAT PLACES ALONG THE RIVER ARE PERSONALLY MEANINGFUL TO YOU?	WHERE DO YOU ACCESS NATURE ON THE RIVER?
I visit the river.	Bicycle, Car, Walk/Run	Limited places to see the river, The river is dirty	Broad Ripple Park, Central Canal Towpath Trail, Holliday Park, Indianapolis Canal/Cultural Trail, Indianapolis Museum of Art, Marott Park, The Virginia B. Fairbanks Art Nature Walk, Victory Field, White River Greenway Trail, White River State Park		Marrott Park, Monon Trail
I live along or within a half mile of the river., I work along or within a half mile of the river., I visit the river.	Bicycle, Car, Walk/Run, Kayak, tube, or canoe	Feels unsafe at night, The river is dirty	Broad Ripple Park, Indianapolis Canal/Cultural Trail, Indianapolis Zoo, NCAA Hall of Champions, Victory Field, White River State Park	White River State Park, the River itself, and the Cultural Trail	Cultural Trail, W.R. State Park, even as far north as Strawtown/Noblesville
I live along or within a half mile of the river., I work along or within a half mile of the river.	Bicycle, Car, Walk/Run	Limited places to see the river, The river is dirty	Blickman Educational Trail Park, Broad Ripple Park, Butler University and Athletic Fields, Conner Prairie, Holliday Park, Indianapolis Canal/Cultural Trail, Indianapolis Museum of Art, Indianapolis Zoo, Lucas Oil Stadium, Marott Park, Victory Field, White River Campgrounds	Trails and parks	Broad Ripple, art center
I work along or within a half mile of the river.	Bicycle	The river is dirty	Indianapolis Canal/Cultural Trail, Indianapolis Zoo, White River Gardens		
I visit the river.	Car	Feels unsafe at night, Limited places to see the river	Broad Ripple Park, Butler University and Athletic Fields, Holliday Park, Indianapolis Canal/Cultural Trail, Indianapolis Museum of Art, Lucas Oil Stadium, Marott Park, NCAA Hall of Champions, The Virginia B. Fairbanks Art Nature Walk, Victory Field, White River State Park	IMA, Broad Ripple, places close to downtown	IMA, Broad Ripple
I work along or within a half mile of the river., I visit the river., I am not directly affiliated with the river, but I am interested in the plan.	Bicycle, Car, Walk/Run	Limited places to see the river, The river is dirty	Broad Ripple Park, Butler University and Athletic Fields, Central Canal Towpath Trail, Holliday Park, Indianapolis Canal/Cultural Trail, Indianapolis Museum of Art, Indianapolis Zoo, Lucas Oil Stadium, Marott Park, NCAA Hall of Champions, The Virginia B. Fairbanks Art Nature Walk, Victory Field, White River Gardens	White River State Park, Marrott Park, Canal Tow Path, Holliday Park, Monon Trail, Riverside Park, and Broad Ripple Park	Monon Trail, Marrott Park, Canal Tow Path, Butler, Holliday Park
I live along or within a half mile of the river., I work along or within a half mile of the river., I visit the river.	Bicycle, Walk/Run	Nothing keeps me from the river	Broad Ripple Park, Butler University and Athletic Fields, Central Canal Towpath Trail, Hazel Landing Park, Holliday Park, Indianapolis Canal/Cultural Trail, Indianapolis Museum of Art, Indianapolis Zoo, Marott Park, The Virginia B. Fairbanks Art Nature Walk, Town Run Trail Park, White River Greenway Trail	Marot Park is my personal oasis. Area has so much potential.	Marot Park, Holliday Park, Downtown

WHAT TYPES OF ACTIVITIES DO YOU PARTICIPATE IN ALONG THE RIVER?	IF YOU COULD FIX ONE THING ABOUT THE RIVER TODAY, WHAT WOULD IT BE?	IN 5 TO 10 YEARS, WHAT IS YOUR DREAM FOR THE WHITE RIVER? HOW SHOULD IT GROW AND CHANGE, OR WHAT IS IMPORTANT TO KEEP THE SAME?	WHAT KINDS OF ACTIVITIES OR AMENITIES SHOULD BE AVAILABLE ALONG THE RIVERFRONT?	IS THERE ANYTHING ELSE YOU WOULD LIKE TO SHARE ABOUT THE WHITE RIVER OR YOUR ASPIRATIONS FOR ITS FUTURE?	WHAT IS YOUR HOME ZIP CODE?	WHAT IS YOUR WORK/ SCHOOL ZIP CODE?
Enjoy nature, Shopping or dining, Gathering with family or friends	Water quality (in order to swim and play in the the river)	Recreation destination at multiple points along the river, touching multiple neighborhoods.	Recreation classes, recreation rentals, boat rentals, nature programs and education, natural resources education, seating areas, coffee and food shops.	It's a community asset that I would like to be able to enjoy and use, not just something to look at.	46219	46201
Kayak, tube, or canoe, Birdwatch, Enjoy nature, Personal/individual fitness (running, etc), Fish or hunt, Picnicking, Gathering with family or friends	Water quality for sure. Then, access points. I only kayak north of the city because the water gets pretty gross near where I live downtown.	The more large mature trees, the better. A river front walk with small restaurants could be a nice addition as long as it doesn't become towering housing structures that effectively block the view of the river.	Canoe/kayak outfitter offering trips down the river. Small cafe's/restaurants, playgrounds, tree's.	I love having the river so close. It is a valuable resource and should be respected as such. Sadly, too many people see it as a filthy old toilet and not much more. I would love to see the water cleaned up and the banks become more well kept and accessible. I sincerely hope that we see this through and the White River finally receives the love and respect that it deserves.	46202	46202
Enjoy nature, Shopping or dining	Easy access and trails along the river.	Big dream - think San Antonio Riverwalk. Smaller dream - Louisville and Jeffersonville developments along the river.	Trails, easy access and many access points, areas to picnic	Indy needs this so badly. Jay Ruckelshaus' article hits the nail on the head.	46220	46220
Birdwatch, Enjoy nature, Personal/individual fitness (running, etc)	Clean water	Be a sanctuary for wildlife	Trail to connect cities	Just clean and healthy with wildlife	46225	46201
Birdwatch, Enjoy nature, Walking	Safe, natural trails along the river	Clean, natural, safe places to walk, sit, observe, listen, gather, dine, celebrate, kayak, canoe, row, tour by boat	Not large playgrounds, lots of natural places to walk, sit, etc. Some dining, coffee. Not private developments that deprive others of access.	It is a wonderful community asset. Please keep it clean, natural and accessible.	46234	46204
Enjoy nature, Personal/ individual fitness (running, etc), Shopping or dining, Picnicking	Water quality and access	I would love to be able to take my kids to a beach and swim in the water or have the ability to rent a kayak or tube and float downstream.	Kayaks and canoes should be available for rent at various locations from Hamilton County to White River State Park similar to bike share or scooters. Beaches and dog friendly areas should be made to entice wading, swimming, and activity.	n/a	46205	46204
Kayak, tube, or canoe, Enjoy nature, Fish or hunt	Water quality! Also, there aren't any places in the metro Indy area where you can go on a real hike aka several miles long or feel like you are in nature. These areas exist, there's just no public access or trails.	I want to eat the fish I catch, and be able to swim without fear of my skin melting off. It doesn't feel like anybody polices the river. There is so much trash, even sunken cars.	All of the above.	Remove all the invasives and poison ivy. Plant native plants.	46205	46240

## Phase One Online Survey

WHAT IS YOUR CURRENT RELATIONSHIP TO THE WHITE RIVER?	HOW DO YOU TYPICALLY GET TO THE RIVER OR TRAVEL TO PLACES ALONG THE RIVER?	WHAT KEEPS YOU FROM VISITING THE RIVERFRONT OR RIVER? SELECT ALL THAT APPLY.	WHAT PLACES ALONG THE RIVER HAVE YOU VISITED IN THE PAST YEAR? SELECT ALL THAT APPLY.	WHAT PLACES ALONG THE RIVER ARE PERSONALLY MEANINGFUL TO YOU?	WHERE DO YOU ACCESS NATURE ON THE RIVER?
I live along or within a half mile of the river., I work along or within a half mile of the river.	Bicycle, Electric scooter or electric bicycle, Walk/Run	Feels unsafe at night, Limited places to see the river, The river is dirty	Butler University and Athletic Fields, Carroll Stadium, Central Canal Towpath Trail, Indianapolis Museum of Art, Indianapolis Zoo, Lucas Oil Stadium, NCAA Hall of Champions, Victory Field	The Zoo and runs along the canal	Near the zoo / white river amphitheater
I am not directly affiliated with the river, but I am interested in the plan.	Car	Feels unsafe at night, Feels unsafe during the day, Limited places to see the river, The river is dirty, What is there to do? Where are acceptable access points?	Butler University and Athletic Fields, Central Canal Towpath Trail, Conner Prairie, Indianapolis Canal/Cultural Trail, Indianapolis Museum of Art, Indianapolis Zoo, NCAA Hall of Champions, Victory Field, White River Gardens	N/A	Would love to, but the 16th st trail access is uninviting, busy, and overgrown
I visit the river., we kayak on the river throughout central Indiana	Car, Kayak, tube, or canoe	only if the river levels or current is unsafe for kayaking	Broad Ripple Park, Butler University and Athletic Fields, Central Canal Towpath Trail, Conner Prairie, Friedman Park, Hazel Landing Park, Holliday Park, Indianapolis Museum of Art, Lafayette Trace Park, Marott Park, Potter's Bridge Park, River Bend Campground, River Road Park, Riverwood Canoe Landing, Strawtown Koteewi Park, Town Run Trail Park, White River Campgrounds, White River Canoe Company	Strawtown to Clair	
I live along or within a half mile of the river., I visit the river.	Bicycle, Car, Walk/Run		Blickman Educational Trail Park, Broad Ripple Park, Butler University and Athletic Fields, Central Canal Towpath Trail, Conner Prairie, Holliday Park, Indianapolis Zoo, Lucas Oil Stadium, Marott Park, Nonie Werbe Krauss Park/Preserve, Potter's Bridge Park, White River Canoe Company, White River State Park	river at Holliday Park, Blickman Educational Trail, Marott Park	same as above, plus associated trails at those locations
I visit the river.	Electric scooter or electric bicycle, Walk/Run	Feels unsafe at night, Limited places to see the river	Holliday Park, Indianapolis Canal/Cultural Trail, Indianapolis Zoo, Lucas Oil Stadium, NCAA Hall of Champions, Victory Field, White River State Park	The canal walk	I don't know much more than the canal area
I live along or within a half mile of the river., I work along or within a half mile of the river., I visit the river.	Bicycle, Car, Walk/Run	Feels unsafe at night, The river is dirty, Programs or destinations are not interesting to me	Broad Ripple Park, Butler University and Athletic Fields, Central Canal Towpath Trail, Conner Prairie, Indianapolis Canal/Cultural Trail, Indianapolis Zoo, Lake Indy Boat Ramp, Lilly Recreation Park, Lucas Oil Stadium, White River Greenway Trail, White River State Park	White river greenway trails	Several points

WHAT TYPES OF ACTIVITIES DO YOU PARTICIPATE IN ALONG THE RIVER?	IF YOU COULD FIX ONE THING ABOUT THE RIVER TODAY, WHAT WOULD IT BE?	IN 5 TO 10 YEARS, WHAT IS YOUR DREAM FOR THE WHITE RIVER? HOW SHOULD IT GROW AND CHANGE, OR WHAT IS IMPORTANT TO KEEP THE SAME?	WHAT KINDS OF ACTIVITIES OR AMENITIES SHOULD BE AVAILABLE ALONG THE RIVERFRONT?	IS THERE ANYTHING ELSE YOU WOULD LIKE TO SHARE ABOUT THE WHITE RIVER OR YOUR ASPIRATIONS FOR ITS FUTURE?	WHAT IS YOUR HOME ZIP CODE?	WHAT IS YOUR WORK/ SCHOOL ZIP CODE?
Personal/individual fitness (running, etc)	More places along the river to hangout / eat / drink	Instead of going to bripp or downtown, I can go somewhere along the white river and get the same experience	Restaurants, bars, coffee shops, working spaces		46202	46204
Would LOVE to, but do not know how/where to do these near 16th st	Cleanliness, ease of accessibility	River walk with businesses, well maintained trails with connections to other trails	Businesses, boardwalk, park space		46224	46224
Kayak, tube, or canoe, Birdwatch, Enjoy nature, Personal/individual fitness (running, etc)	water quality; open pipes with wastewater pouring into the river creeps me out; ALSO, thinking about older Hoosiers, good, safe launching ramps for kayaks and canoes are essential. Muddy, slippery access points were ok when I was in my 30s, but now in my 60's, I am constantly looking for launch points that have a cement ramp or other safe way to get onto the river. We want to encourage our older Hoosiers to stay active into their 70s or even 80s....we just need to help them get on the river safely.	important to not over-develop it such that the wildlife leaves	coffee places, benches, picnic tables so kayakers can bring a lunch and picnic near their boats	Need more good access points for kayaks and canoes. And those points need to be well published. I spend a lot of time online trying to find and then decipher where we can launch from. And then sometimes the launch points are so muddy and overgrown that you don't want to ever go back to that spot. The river is so fun once you get on it, but man, it can be quite daunting getting on it.	46250	46
Kayak, tube, or canoe, Birdwatch, Enjoy nature, Personal/individual fitness (running, etc), hiking	improve water quality and habitat/ecosystem quality & conservation	The peace and quiet that the river brings need to remain, but more people should be able to access it easily. Water quality and ecosystem health should take priority above everything else.	walking paths/trails, more spots for canoe/kayak put-ins, nature/interpretive/ educational signage		46220	46220
Personal/individual fitness (running, etc)	Water quality and general knowledge of where to go to enjoy	Multiple known destinations other than just the canal, etc.	Playgrounds, cafes, possible location for November Project and other free exercise, walking pathes	We can make all the changes in the world, but if people don't know about it they won't utilize it- so please dont underestimate the importance of PR surrounding your efforts!	46202	46202
Enjoy nature, Personal/ individual fitness (running, etc)	Water quality	Small boats, shops/activities, link all trails	More playgrounds, shops		46202	46202

## Phase One Online Survey

WHAT IS YOUR CURRENT RELATIONSHIP TO THE WHITE RIVER?	HOW DO YOU TYPICALLY GET TO THE RIVER OR TRAVEL TO PLACES ALONG THE RIVER?	WHAT KEEPS YOU FROM VISITING THE RIVERFRONT OR RIVER? SELECT ALL THAT APPLY.	WHAT PLACES ALONG THE RIVER HAVE YOU VISITED IN THE PAST YEAR? SELECT ALL THAT APPLY.	WHAT PLACES ALONG THE RIVER ARE PERSONALLY MEANINGFUL TO YOU?	WHERE DO YOU ACCESS NATURE ON THE RIVER?
I am not directly affiliated with the river, but I am interested in the plan.	Bicycle, Walk/Run	Too far from where I live or work, Feels unsafe at night, Limited places to see the river, The river is dirty, Programs or destinations are not interesting to me	Broad Ripple Park, Butler University and Athletic Fields, Holliday Park, Indianapolis Canal/Cultural Trail, Indianapolis Museum of Art, Lucas Oil Stadium, The Virginia B. Fairbanks Art Nature Walk, White River Greenway Trail	rolling falls, vistas	everywhere
I visit the river.	Car, Walk/Run	Limited places to see the river, Programs or destinations are not interesting to me	Broad Ripple Park, Butler University and Athletic Fields, Central Canal Towpath Trail, Indianapolis Canal/Cultural Trail, Indianapolis Museum of Art, Lilly Recreation Park, Lucas Oil Stadium, White River Greenway Trail, White River State Park	I love the area around iupui. I also love the area South of 16th St, near the old baseball stadium	Between downtown and Butler
I am not directly affiliated with the river, but I am interested in the plan.	Car, Walk/Run	Limited places to see the river	Conner Prairie, River Road Park		
I visit the river., I am not directly affiliated with the river, but I am interested in the plan., I enjoy kayaking on White River.	Bicycle, Car, Kayak, tube, or canoe	Feels unsafe at night	Broad Ripple Park, Butler University and Athletic Fields, Central Canal Towpath Trail, Conner Prairie, Indianapolis Canal/Cultural Trail, Indianapolis Museum of Art, Indianapolis Zoo, NCAA Hall of Champions, Potter's Bridge Park, Southwestway Park, Town Run Trail Park, White River Campgrounds, White River Canoe Company, White River Greenway Trail, White River State Park		Everywhere along the river.
I live along or within a half mile of the river.	Kayak, tube, or canoe	The river is dirty	Holliday Park, Indianapolis Canal/Cultural Trail, Lake Indy Boat Ramp, Town Run Trail Park	Binges Tavern	North
I live along or within a half mile of the river., I work along or within a half mile of the river.	Car	Feels unsafe at night, Limited places to see the river, The river is dirty, Do not know where the river is	Broad Ripple Park, Butler University and Athletic Fields, Central Canal Towpath Trail, Indianapolis Canal/Cultural Trail, Indianapolis Museum of Art, Lucas Oil Stadium, Victory Field		When hiking behind Butler, we also had a water class where the river was our classroom for lab activities.
I live along or within a half mile of the river., I visit the river.	Car, Wheelchair	Lack of transportation, Limited places to see the river, The river is dirty, Programs or destinations are not interesting to me	Indianapolis Canal/Cultural Trail, Indianapolis Museum of Art, Indianapolis Zoo, NCAA Hall of Champions, White River State Park	West Bank between McCarty and 16th	From afar other than natural greenery
I live along or within a half mile of the river.	Bicycle, Car, Walk/Run	Limited places to see the river, The river is dirty	Central Canal Towpath Trail, Indianapolis Canal/Cultural Trail, Lake Indy Boat Ramp, Lake Sullivan/Sports Complex, Riverside Regional Park, White River Greenway Trail	Seeing it as I bike or drive along the river bringing a sense of peace to my soul	Open spots along the river

WHAT TYPES OF ACTIVITIES DO YOU PARTICIPATE IN ALONG THE RIVER?	IF YOU COULD FIX ONE THING ABOUT THE RIVER TODAY, WHAT WOULD IT BE?	IN 5 TO 10 YEARS, WHAT IS YOUR DREAM FOR THE WHITE RIVER? HOW SHOULD IT GROW AND CHANGE, OR WHAT IS IMPORTANT TO KEEP THE SAME?	WHAT KINDS OF ACTIVITIES OR AMENITIES SHOULD BE AVAILABLE ALONG THE RIVERFRONT?	IS THERE ANYTHING ELSE YOU WOULD LIKE TO SHARE ABOUT THE WHITE RIVER OR YOUR ASPIRATIONS FOR ITS FUTURE?	WHAT IS YOUR HOME ZIP CODE?	WHAT IS YOUR WORK/ SCHOOL ZIP CODE?
Enjoy nature					46226	46202
Enjoy nature, Personal/ individual fitness (running, etc), Gathering with family or friends	More development along the river downtown	It should be cleaned up, and more recreational boating activities should occur. There should be more development near downtown, so that the river becomes an asset and a way to further build the city.	Coffeeshops, playgrounds, lights		46220	46220
Enjoy nature, Personal/ individual fitness (running, etc)	Water Access	Adding walking and running trails along the river	walking and running trails		46033	46033
Kayak, tube, or canoe, Birdwatch, Enjoy nature, Personal/individual fitness (running, etc), Shopping or dining, Picnicking	Water quality.	It would be nice to catch a fish without fear of eating it from contaminated water.	Recreational classes would be fabulous!		46227	46037
Kayak, tube, or canoe, Fish or hunt	Access points	Cleaner water	Parks and access points		46240	46240
Enjoy nature, Personal/ individual fitness (running, etc), Shopping or dining	WATER QUALITY! If the water was safer and cleaner I believe more people would be interested in developing greenspaces and conservation practices in the area.	It would be nice to develop a green space in Indy so people can experience nature without having to travel so far.	All of the above. Playgrounds/parks, benches, limited cafes, green space and art, rec. activities and trails.		46220	46202
Picnicking, Gathering with family or friends	Water quality	That it is a safe habitat for our natural environment and animals and I can enjoy that without seeing so many dead fish. Keep the same: the impetus drawing attention to this major Indiana asset hat should never again be forgotten and destroyed.	I would like to see activities like a Rising Tide, a floating amphitheater for so many to enjoy!! Thatbin a unique spot on the West Bank with the best cure in the city!		46222	46237
Enjoy nature	See it!!!	Visibility!!!	Public Art attracting people especially nearby residents to connect and appreciate this valuable and ONLY river passing thru our neighborhood and city!!!!	We finally build up our ONLY major waterway making this river a true ASSET to Indianapolis and all the neighborhoods in its path if WE really want to be a impressive/desirable/ destination city like so many other have done!!!	46202	46202



## Phase One Online Survey

WHAT IS YOUR CURRENT RELATIONSHIP TO THE WHITE RIVER?	HOW DO YOU TYPICALLY GET TO THE RIVER OR TRAVEL TO PLACES ALONG THE RIVER?	WHAT KEEPS YOU FROM VISITING THE RIVERFRONT OR RIVER? SELECT ALL THAT APPLY.	WHAT PLACES ALONG THE RIVER HAVE YOU VISITED IN THE PAST YEAR? SELECT ALL THAT APPLY.	WHAT PLACES ALONG THE RIVER ARE PERSONALLY MEANINGFUL TO YOU?	WHERE DO YOU ACCESS NATURE ON THE RIVER?
I live along or within a half mile of the river., I visit the river.	Bicycle, Car, Walk/Run	Limited places to see the river	Carroll Stadium, Central Canal Towpath Trail, Indianapolis Canal/Cultural Trail, Indianapolis Museum of Art, Indianapolis Zoo, Lake Indy Boat Ramp, Lucas Oil Stadium, NCAA Hall of Champions, Victory Field, White River State Park	Boat ramps ( of which there are none in downtown Indianapolis area)	White River State Park (How do we have a State Park on a river, named after the river yet have no access to the river there?
I live along or within a half mile of the river., I visit the river.	Bicycle, Car, Kayak, tube, or canoe	Limited places to see the river, The river is dirty	Conner Prairie, Forest Park Aquatic Center, Holliday Park, Lucas Oil Stadium, Potter's Bridge Park, Town Run Trail Park		Strawtown canoe launch, bait shop noblesville
I work along or within a half mile of the river.	Car, Walk/Run	The river is dirty	Butler University and Athletic Fields, Holliday Park	Butler campus	By the IMA
I am not directly affiliated with the river, but I am interested in the plan.	Car	Feels unsafe at night, Feels unsafe during the day, The river is dirty	Broad Ripple Park, Indianapolis Canal/Cultural Trail, Indianapolis Museum of Art, Riverside Regional Park		
I work along or within a half mile of the river., I visit the river.	Car	Limited places to see the river	Broad Ripple Park, Holliday Park, Indianapolis Museum of Art, Indianapolis Zoo, NCAA Hall of Champions, Riverside Regional Park, Victory Field, White River State Park	I love the quiet aspect of the river, and I'd love more opportunities to sit along it's banks and enjoy a good book.	Mostly in parks, where I like to sit along the banks on a park bench or picnic table — often not close enough.
I live along or within a half mile of the river., I work along or within a half mile of the river., I visit the river.	Bicycle, Car, Kayak, tube, or canoe	Nothing keeps me from the river	Blickman Educational Trail Park, Broad Ripple Park, Butler University and Athletic Fields, Central Canal Towpath Trail, Friedman Park, Holliday Park, Indianapolis Canal/Cultural Trail, Indianapolis Museum of Art, Marott Park, NCAA Hall of Champions	Holliday Park	Holliday Park
I live along or within a half mile of the river., I visit the river.	Bicycle, Car, Walk/Run	crossing White River Parkway can be dangerous due to traffic.	Butler University and Athletic Fields, Central Canal Towpath Trail, Holliday Park, Indianapolis Canal/Cultural Trail, Riverside Regional Park, White River Greenway Trail, White River State Park		
I work along or within a half mile of the river., I visit the river., I work for a non-profit working on the river	Car, Kayak, tube, or canoe	Limited places to see the river	Conner Prairie, Indianapolis Museum of Art, Indianapolis Zoo, Lucas Oil Stadium, NCAA Hall of Champions, Strawtown Koteewi Park, White River Campgrounds	Koteewi, Broad Ripple	on the water
I visit the river.	Car	shore fishing with a restroom	Conner Prairie, Holliday Park, Indianapolis Zoo	The beauty of water	Shore fishing

WHAT TYPES OF ACTIVITIES DO YOU PARTICIPATE IN ALONG THE RIVER?	IF YOU COULD FIX ONE THING ABOUT THE RIVER TODAY, WHAT WOULD IT BE?	IN 5 TO 10 YEARS, WHAT IS YOUR DREAM FOR THE WHITE RIVER? HOW SHOULD IT GROW AND CHANGE, OR WHAT IS IMPORTANT TO KEEP THE SAME?	WHAT KINDS OF ACTIVITIES OR AMENITIES SHOULD BE AVAILABLE ALONG THE RIVERFRONT?	IS THERE ANYTHING ELSE YOU WOULD LIKE TO SHARE ABOUT THE WHITE RIVER OR YOUR ASPIRATIONS FOR ITS FUTURE?	WHAT IS YOUR HOME ZIP CODE?	WHAT IS YOUR WORK/ SCHOOL ZIP CODE?
Kayak, tube, or canoe, Birdwatch, Enjoy nature, Personal/individual fitness (running, etc), Fish or hunt, Picnicking, Gathering with family or friends, Recreational boating (sailing, motoring)	WATER ACCESS!	Boats, boating,boat access,boat docks come on!	Boat Marina		46222	
Kayak, tube, or canoe, Enjoy nature, Personal/individual fitness (running, etc), Fish or hunt	Clean the river	Businesses near noblesville on the river, control the drastic depth changes. Keep it natural in other places	Parks, resteraunts shops		46060	46205
Enjoy nature, Personal/ individual fitness (running, etc)	I would clean the river and have better advertised free activities or programs. I would like to attend events but I am not sure when they are happening. It would be great to have events for younger adults (21+)	Better access to the river (transportation to the river for people to enjoy activities)	Coffee shops viewing the water front, more parking, concerts		46220	46222
Gathering with family or friends	Water quality	It should be more accessible, cleaner, and better maintained	Playgrounds, benches,		46222	46202
Enjoy nature, Picnicking	Water quality, water access, availability of relaxing spots to sit	I'd love more events and locations along the river to enjoy it's banks and the sounds of the river.	playgrounds, coffee shops, park benches, relaxing places to sit, easy access to canoes/kayaks	No.	46143	46220
Kayak, tube, or canoe, Birdwatch, Enjoy nature, Personal/individual fitness (running, etc), Gathering with family or friends	pollution	It should be a primary destination, one folks seek out	rentable watercraft, coffee shops, bars	Engage Indy Parks	46205	46260
Enjoy nature, Personal/ individual fitness (running, etc)	water quality.	More events happen on White River trail.	more benches, food trucks, canoe rentals.	More education about the importance of the river and keeping it clean.	46222	46202
Kayak, tube, or canoe, Enjoy nature, Fish or hunt, Gathering with family or friends	Access, low head dams	Remove low head dams, board walk or river walk downtown	canoe livery, interpretive guide service	At the upper end of the planned stretch, be sure to work very closely with private landowners	46074	46202
Enjoy nature, Fish or hunt, Picnicking, Gathering with family or friends	Eatable fish	People access with restrooms	Restrooms & water		46217	46032

## Phase One Online Survey

WHAT IS YOUR CURRENT RELATIONSHIP TO THE WHITE RIVER?	HOW DO YOU TYPICALLY GET TO THE RIVER OR TRAVEL TO PLACES ALONG THE RIVER?	WHAT KEEPS YOU FROM VISITING THE RIVERFRONT OR RIVER? SELECT ALL THAT APPLY.	WHAT PLACES ALONG THE RIVER HAVE YOU VISITED IN THE PAST YEAR? SELECT ALL THAT APPLY.	WHAT PLACES ALONG THE RIVER ARE PERSONALLY MEANINGFUL TO YOU?	WHERE DO YOU ACCESS NATURE ON THE RIVER?
I am not directly affiliated with the river, but I am interested in the plan.	Car	Limited places to see the river, The river is dirty	White River State Park		
I visit the river.	Car	Nothing keeps me from the river	Broad Ripple Park, Central Canal Towpath Trail, Hazel Landing Park, Holliday Park, Marott Park, Town Run Trail Park	places to fish and also Town Run Trail Mountain Bike course	fishing
I work along or within a half mile of the river., I visit the river.	Car, Walk/Run	Limited places to see the river, The river is dirty, Limited things to do	Carroll Stadium, Indianapolis Canal/Cultural Trail, Indianapolis Museum of Art, Indianapolis Zoo, Lucas Oil Stadium, Victory Field, White River Gardens, White River Greenway Trail, White River State Park	White river state park, the zoo	White river state park
I live along or within a half mile of the river.	Bicycle, Car, Walk/Run	The river is dirty, Programs or destinations are not interesting to me	Butler University and Athletic Fields, Indianapolis Zoo, Lucas Oil Stadium, Municipal Gardens Family Center, Riverside Regional Park, Victory Field, White River State Park		
I live along or within a half mile of the river.	Car, Walk/Run	Feels unsafe at night, The river is dirty, Nothing to do	Broad Ripple Park, Indianapolis Museum of Art, The Virginia B. Fairbanks Art Nature Walk		
I am not directly affiliated with the river, but I am interested in the plan.	Bicycle, Car, Walk/Run	Limited places to see the river	Carroll Stadium, Central Canal Towpath Trail, Indianapolis Canal/Cultural Trail, White River State Park	Riverside Park, trail along east side of river between 10th and 16th, IUPUI riverwalk	I run along the east side of the river below 29th/30th street. I am not sure I "access" nature, but I suppose I see it from the trail.
I live along or within a half mile of the river., I am not directly affiliated with the river, but I am interested in the plan.	Car, Walk/Run	Limited places to see the river, The river is dirty, Programs or destinations are not interesting to me	Broad Ripple Park, Victory Field, White River State Park	Broad ripple park, iupui, zoo	Broad ripple park public Access site
I live along or within a half mile of the river., I work along or within a half mile of the river.	Walk/Run	Other	Broad Ripple Park, Central Canal Towpath Trail, Indianapolis Canal/Cultural Trail		Broad Ripple Park

WHAT TYPES OF ACTIVITIES DO YOU PARTICIPATE IN ALONG THE RIVER?	IF YOU COULD FIX ONE THING ABOUT THE RIVER TODAY, WHAT WOULD IT BE?	IN 5 TO 10 YEARS, WHAT IS YOUR DREAM FOR THE WHITE RIVER? HOW SHOULD IT GROW AND CHANGE, OR WHAT IS IMPORTANT TO KEEP THE SAME?	WHAT KINDS OF ACTIVITIES OR AMENITIES SHOULD BE AVAILABLE ALONG THE RIVERFRONT?	IS THERE ANYTHING ELSE YOU WOULD LIKE TO SHARE ABOUT THE WHITE RIVER OR YOUR ASPIRATIONS FOR ITS FUTURE?	WHAT IS YOUR HOME ZIP CODE?	WHAT IS YOUR WORK/ SCHOOL ZIP CODE?
Enjoy nature	I would change its reputation.	Clean,, San Antonio like!	Shops, quick lunch places, boat rides or more tubing events.		46122	46204
Kayak, tube, or canoe, Fish or hunt, Town Run Trail MTB park	Play spaces and water access specifically in Marion County would be ideal. We are lucky to have a river going through the city and should use/abuse the beauty of it. This would be a great place to provide people a reason to stay in Marion county for entertainment.	Family friendly atmosphere with food trucks, water sports, fishing, etc. This could be a hotspot and greatly increase the interest in Marion county and the park system.	Play grounds, food truck courts, coffee/ drink shops, nature learning, etc.	Keep it clean and keep it nice! Make sure it is monitored by police 24/7 via foot/bike and also surveillance.	46260	46260
Enjoy nature, Personal/ individual fitness (running, etc), Gathering with family or friends	The cleanliness of the river so I felt better about kayaking	Cleanliness of the river, more gardens, more accessible, restaurants with patios down town	Gardens, benches, restaurants,	No	46112	46202
Enjoy nature, Personal/ individual fitness (running, etc), Shopping or dining, Gathering with family or friends					46222	46241
Enjoy nature, Walk dogs	More access, activities	Offer things to do near. (Kayak rental, boat rental, picnic areas, festivals)	Yoga, dog beach, cafes/food trucks, picnic areas, festivals, boat rentals, beach area for volleyball, etc		46208	
Personal/individual fitness (running, etc)	The river is simply inaccessible in most places, and the concrete levee walls below 10th Street is terribly ugly, but the biggest issue must be river pollution and the combined sewer overflows.	First the CSO replacement must be completed or nothing else matters. Second, the river is physically inaccessible, there need to be ways for people to get physically closer to the river as we can with the canal.	I would settle for walking trails or bike/ walk trails. SOme cities like Richmond Va have done really interesting things with the river running through the city, which can be walked across via footbridges and in some places rocks depending on water levels. They have a lot of historic signage posted along the river as well.	The biggest problems with river aesthetics, pollution, and access are all below 30th Street in historically Black neighborhoods, and this cannot be a surprise. Do not spend a lot of taxpayer money beautifying the river in Broad Ripple and Warfleigh when both downtown and the Black community needs this work much more than the bourgeois in the northern reaches of the river.	46260	46202
	Water quality	It would be great to utilize it like other large cities do (think Cincinnati, Knoxville, Nashville, etc.) with multiple restaurants, parks, and recreation available.	Food, parks/playgrounds, seating, restrooms		46220	46254
Birdwatch, Enjoy nature	Water quality / trash in river	It should not be over developed or become a destination that brings too many people or too much traffic that drives away wildlife and vehicle traffic in nearby neighborhoods should not be impeded by poorly thought out bike lanes or walking trails which make it difficult for nearby residents to get to places or things required by everyday life.	Benches	I would love to see some bat houses put in for mosquito control, native vegetation to attract bees and butterflies and stabilize banks, places for ducks and other birds to nest, and of course cleaner water.	46220	46204

## Phase One Online Survey

WHAT IS YOUR CURRENT RELATIONSHIP TO THE WHITE RIVER?	HOW DO YOU TYPICALLY GET TO THE RIVER OR TRAVEL TO PLACES ALONG THE RIVER?	WHAT KEEPS YOU FROM VISITING THE RIVERFRONT OR RIVER? SELECT ALL THAT APPLY.	WHAT PLACES ALONG THE RIVER HAVE YOU VISITED IN THE PAST YEAR? SELECT ALL THAT APPLY.	WHAT PLACES ALONG THE RIVER ARE PERSONALLY MEANINGFUL TO YOU?	WHERE DO YOU ACCESS NATURE ON THE RIVER?
I live along or within a half mile of the river.	Bicycle	The river is dirty	Butler University and Athletic Fields, Central Canal Towpath Trail, Indianapolis Canal/Cultural Trail, Indianapolis Zoo, Lilly Recreation Park, Lucas Oil Stadium, NCAA Hall of Champions, White River Greenway Trail, White River State Park		
I live along or within a half mile of the river., I work along or within a half mile of the river.	Bicycle, Car, Walk/Run	The river is dirty, Programs or destinations are not interesting to me	Broad Ripple Park, Butler University and Athletic Fields, Central Canal Towpath Trail, Holliday Park, Indianapolis Canal/Cultural Trail, Indianapolis Zoo	Holliday Park and Canal Tow Path	Holliday Park and Canal Tow Path
I am not directly affiliated with the river, but I am interested in the plan., Travel roads next to the river	Car	Feels unsafe at night, The river is dirty	Conner Prairie, Indianapolis Zoo, Lucas Oil Stadium, River Heritage Park, River Road Park, Victory Field	Riverside Junior High	River bank
I work along or within a half mile of the river.	Walk/Run	Feels unsafe at night, Limited places to see the river, The river is dirty, Programs or destinations are not interesting to me	Broad Ripple Park, Carroll Stadium, Indianapolis Canal/Cultural Trail, Indianapolis Museum of Art, Indianapolis Zoo, Lucas Oil Stadium, NCAA Hall of Champions, Victory Field, White River State Park		
I am not directly affiliated with the river, but I am interested in the plan.	Walk/Run	Limited places to see the river, The river is dirty, Programs or destinations are not interesting to me			
I live along or within a half mile of the river.	Car	Limited places to see the river, The river is dirty	Broad Ripple Park, Lake Indy Boat Ramp		
I am not directly affiliated with the river, but I am interested in the plan.	Car, Walk/Run	Too far from where I live or work, Feels unsafe at night, Feels unsafe during the day, The river is dirty, Programs or destinations are not interesting to me, Trashy all the way around	Indianapolis Canal/Cultural Trail, Indianapolis Zoo, NCAA Hall of Champions, The Rock Flat at the White River, The Virginia B. Fairbanks Art Nature Walk, White River Gardens		I don't
I am not directly affiliated with the river, but I am interested in the plan.	Bicycle, Car, Walk/Run, Kayak, tube, or canoe	Feels unsafe at night, The river is dirty	Broad Ripple Park, Butler University and Athletic Fields, Carroll Stadium, Central Canal Towpath Trail, Holliday Park, Indianapolis Museum of Art, Indianapolis Zoo, Lilly Recreation Park, Lucas Oil Stadium, Marott Park, NCAA Hall of Champions, Town Run Trail Park, Victory Field, White River Campgrounds, White River Canoe Company, White River State Park		
I am not directly affiliated with the river, but I am interested in the plan.	Car	Too far from where I live or work, Feels unsafe at night, Feels unsafe during the day	Conner Prairie, Holliday Park, Indianapolis Museum of Art, Indianapolis Zoo		

WHAT TYPES OF ACTIVITIES DO YOU PARTICIPATE IN ALONG THE RIVER?	IF YOU COULD FIX ONE THING ABOUT THE RIVER TODAY, WHAT WOULD IT BE?	IN 5 TO 10 YEARS, WHAT IS YOUR DREAM FOR THE WHITE RIVER? HOW SHOULD IT GROW AND CHANGE, OR WHAT IS IMPORTANT TO KEEP THE SAME?	WHAT KINDS OF ACTIVITIES OR AMENITIES SHOULD BE AVAILABLE ALONG THE RIVERFRONT?	IS THERE ANYTHING ELSE YOU WOULD LIKE TO SHARE ABOUT THE WHITE RIVER OR YOUR ASPIRATIONS FOR ITS FUTURE?	WHAT IS YOUR HOME ZIP CODE?	WHAT IS YOUR WORK/ SCHOOL ZIP CODE?
Personal/individual fitness (running, etc)	Water quality, being able to use the water itself for recreation	Able to tube/float down the river or use it for water recreation			46205	46237
Enjoy nature, Personal/ individual fitness (running, etc)	Cleanliness	Keep it natural on the north side of Indy. Increase development downtown	Playgrounds, downtown food and beverage options		46260	46204
Enjoy nature	Water quality	Clean and vibrant	Take a note from Cincinnati and New Port. Add Riverfront dining, riverboat cruises etc- make whatever is there affordable for all but not a kid/gang hangout like Circle Center and now Castleton		46038	46032
Enjoy nature	Water quality	Shopping, dinning, walking along the riverfront	Shopping, dining, benches, playgrounds	Great idea to revitalize it and incorporate more in the city	46278	46202
Enjoy nature, Gathering with family or friends, Recreational boating (sailing, motoring)					46013	46024
Recreational boating (sailing, motoring)	Water access for motor boats	More motor boat access, more boardwalks	Restaurants bars		46256	46250
	Water equality, fun things to do, clean the trails and paths of the river	Make it an attraction a tourist type spot along the whole river			46219	
Birdwatch, Enjoy nature, Personal/individual fitness (running, etc), Fish or hunt	Water quality	A place where my kids want to go instead of playing video games.	Retail, recreation, sports		46205	46228
Enjoy nature	Water quality				46033	



## Phase One Online Survey

WHAT IS YOUR CURRENT RELATIONSHIP TO THE WHITE RIVER?	HOW DO YOU TYPICALLY GET TO THE RIVER OR TRAVEL TO PLACES ALONG THE RIVER?	WHAT KEEPS YOU FROM VISITING THE RIVERFRONT OR RIVER? SELECT ALL THAT APPLY.	WHAT PLACES ALONG THE RIVER HAVE YOU VISITED IN THE PAST YEAR? SELECT ALL THAT APPLY.	WHAT PLACES ALONG THE RIVER ARE PERSONALLY MEANINGFUL TO YOU?	WHERE DO YOU ACCESS NATURE ON THE RIVER?
I live along or within a half mile of the river., I work along or within a half mile of the river., I visit the river.	Bicycle, Car	Nothing keeps me from the river	Blickman Educational Trail Park, Broad Ripple Park, Central Canal Towpath Trail, Conner Prairie, Holliday Park, Indianapolis Museum of Art, Indianapolis Zoo, Marott Park, The Virginia B. Fairbanks Art Nature Walk, Low head dam at Westfield Blvd and 71st - to fish; the Kessler Ave bridge - to fish	Below the low head dam at Westfield and 71st - I have had some incredibly memorable fishing excursions here. Plus, its less than a 5 minute drive away from my home.	I used to canoe from a park in Noblesville to the Ravenswood area on a monthly basis, but I haven't gone in a few years.
I visit the river.	Bicycle, Car, Walk/Run	Feels unsafe at night, The river is dirty	Broad Ripple Park, Holliday Park, Indianapolis Canal/Cultural Trail, Indianapolis Museum of Art, Municipal Gardens Family Center, River Heritage Park, The Virginia B. Fairbanks Art Nature Walk, Victory Field, White River Gardens, White River State Park	The bridge by New York st	Just along the walking paths
I visit the river.	Car, Motorized boat	The river is dirty	Fishing		Raymond street
I live along or within a half mile of the river.	Walk/Run	The river is dirty	Forest Park Aquatic Center, Indianapolis Canal/Cultural Trail, Potter's Bridge Park, River Bend Campground, Strawtown Koteewi Park, White River Campgrounds, White River Canoe Company	Wildlife	Off the banks
I live along or within a half mile of the river., I visit the river.	Walk/Run	Nothing keeps me from the river	White River Canoe Company	The shore near my house, which is within walking/hiling distance.	On the shoreline.
I work along or within a half mile of the river., I visit the river.	Walk/Run	Feels unsafe at night, Feels unsafe during the day, Limited places to see the river	Carroll Stadium, Indianapolis Canal/Cultural Trail, Lucas Oil Stadium, NCAA Hall of Champions, Victory Field		
I live along or within a half mile of the river., I am not directly affiliated with the river, but I am interested in the plan.	Car	Feels unsafe at night, The river is dirty	Municipal Gardens Family Center, Riverside Regional Park	30th street bridge	
I visit the river.	Walk/Run	Feels unsafe at night	Indianapolis Zoo, NCAA Hall of Champions, Victory Field	None	None
I visit the river.	Bicycle	Nothing keeps me from the river	River Road Park	recreational/multi-use path	River Road Park
I visit the river., I am not directly affiliated with the river, but I am interested in the plan.	Walk/Run	The river is dirty, There's no reason to go. Nothing to do other than run/walk sidewalks	Carroll Stadium, Central Canal Towpath Trail, Lilly Recreation Park, Lucas Oil Stadium		
I live along or within a half mile of the river., I visit the river.	Car, Walk/Run	Feels unsafe at night	Edison School of the Arts/Riley Park, Holliday Park, Indianapolis Canal/Cultural Trail, Indianapolis Zoo, Lucas Oil Stadium, Riverside Regional Park, Victory Field, White River State Park	The walk way	Off of white river

WHAT TYPES OF ACTIVITIES DO YOU PARTICIPATE IN ALONG THE RIVER?	IF YOU COULD FIX ONE THING ABOUT THE RIVER TODAY, WHAT WOULD IT BE?	IN 5 TO 10 YEARS, WHAT IS YOUR DREAM FOR THE WHITE RIVER? HOW SHOULD IT GROW AND CHANGE, OR WHAT IS IMPORTANT TO KEEP THE SAME?	WHAT KINDS OF ACTIVITIES OR AMENITIES SHOULD BE AVAILABLE ALONG THE RIVERFRONT?	IS THERE ANYTHING ELSE YOU WOULD LIKE TO SHARE ABOUT THE WHITE RIVER OR YOUR ASPIRATIONS FOR ITS FUTURE?	WHAT IS YOUR HOME ZIP CODE?	WHAT IS YOUR WORK/ SCHOOL ZIP CODE?
Kayak, tube, or canoe, Enjoy nature, Personal/individual fitness (running, etc), Fish or hunt	water quality	Specific places on the river have been engineered to provide optimal fish habitat with ample public access to each location; More public parks along the river that sustain and protect the riparian ecosystem, while also giving people the ability to experience and enjoy these areas; Nationally renowned for the water quality and the network of grassroots protectors who stand watch for industrial, agricultural, domestic pollution.	Playgrounds, walking paths (paved and unpaved), bike paths, ample undeveloped areas	I really hope this project takes off. Its such an under-appreciated/under-enjoyed resource.	46240	46204
Enjoy nature, Personal/ individual fitness (running, etc), Shopping or dining, Gathering with family or friends	Quality of the cleanliness (always thinking about the bodies that have been found!)	More things to do alongside the river	Interactive outdoor activities	No	46202	46201
Fish or hunt, Gathering with family or friends, Recreational boating (sailing, motoring)	Water quality	Cleaner water water way, Dam making electricity, swimming etc			46227	
Enjoy nature	Water quality, more green spaces	Have more activities along the river. Just clean up the shore lines	Beaches and recreation areas.	Being able to feel safe in the water knowing it is clean.	46060	46060
Kayak, tube, or canoe, Birdwatch, Enjoy nature, Fish or hunt, Gathering with family or friends	Flooding!	Continue to be healthy for wildlife that we currently see: fish, deer, herons, eagles, hawks, etc.	Hiking, benches.	Keep it clean and healthy.	46038	46060
Personal/individual fitness (running, etc)	overgrowth along river	green spaces and recreational activities	all the above	i want the river to become a destination	46140	46202
Enjoy nature	Water quality	Good water, water activities like the canal, nature walk	Boating classes, raft rides, moonlit tours	Dont leave out the area near the old naval academy, the bridge there is gorgeous it just needs maintenance	46202	46202
Personal/individual fitness (running, etc)	Water quality	Restaurants and trail upgrades	Watercraft tie up spots to restaurants	No	46202	46220
Birdwatch, Enjoy nature, Personal/individual fitness (running, etc)	improve water quality	It is important to keep the natural beauty, relative peace & quiet; NO bright lights & constant loud noise (so called "music".)	Very limited so that it does not become congested.	Please do not destroy the natural beauty of the river.	46033	46033
Personal/individual fitness (running, etc)	Add downtown restaurants/pubs with river view	Add downtown restaurants/pubs with river view	Add downtown restaurants/pubs with river view		46237	46185
Enjoy nature, Gathering with family or friends	Water is dirty	I feel that they should keep it family friendly!	Play grounds bathrooms coffee snacks		46222	46254

## Phase One Online Survey

WHAT IS YOUR CURRENT RELATIONSHIP TO THE WHITE RIVER?	HOW DO YOU TYPICALLY GET TO THE RIVER OR TRAVEL TO PLACES ALONG THE RIVER?	WHAT KEEPS YOU FROM VISITING THE RIVERFRONT OR RIVER? SELECT ALL THAT APPLY.	WHAT PLACES ALONG THE RIVER HAVE YOU VISITED IN THE PAST YEAR? SELECT ALL THAT APPLY.	WHAT PLACES ALONG THE RIVER ARE PERSONALLY MEANINGFUL TO YOU?	WHERE DO YOU ACCESS NATURE ON THE RIVER?
I am not directly affiliated with the river, but I am interested in the plan.	Car, Walk/Run	Feels unsafe at night, Feels unsafe during the day, Limited places to see the river, Programs or destinations are not interesting to me	Conner Prairie, Indianapolis Canal/ Cultural Trail, Indianapolis Museum of Art, Indianapolis Zoo, Lucas Oil Stadium, NCAA Hall of Champions, Victory Field, White River Gardens		
I live along or within a half mile of the river.	Motorized boat	Nothing keeps me from the river	Broad Ripple Park, Conner Prairie	White River Yacht Club	
I live along or within a half mile of the river., I work along or within a half mile of the river., I visit the river.	Car, Walk/Run	Feels unsafe at night, The river is dirty	Butler University and Athletic Fields, Carroll Stadium, Central Canal Towpath Trail, Indianapolis Zoo, Lucas Oil Stadium, White River State Park		Close to white river state park
I visit the river.	Car, Walk/Run		Broad Ripple Park, Butler University and Athletic Fields, Forest Park Aquatic Center, Holliday Park, Indianapolis Canal/Cultural Trail, Indianapolis Museum of Art, Indianapolis Zoo, Municipal Gardens Family Center, NCAA Hall of Champions, Riverside Regional Park, White River Greenway Trail, White River State Park	The canal and white river trail	White river trail near riverside and portion towards IMA and Butler
I visit the river.	Bicycle, Walk/ Run	The river is dirty	Blickman Educational Trail Park, Broad Ripple Park, Butler University and Athletic Fields, Central Canal Towpath Trail, Holliday Park, Indianapolis Canal/Cultural Trail, Indianapolis Museum of Art, Marott Park		
I am not directly affiliated with the river, but I am interested in the plan.	Car, Walk/Run	Feels unsafe at night, Feels unsafe during the day, Limited places to see the river, The river is dirty	Broad Ripple Park, Butler University and Athletic Fields, Central Canal Towpath Trail, Holliday Park, Indianapolis Museum of Art, Indianapolis Zoo, Lucas Oil Stadium, NCAA Hall of Champions, White River Gardens	Holliday Park, Canal Towpath, Broad Ripple Park	Holliday Park
I visit the river.	Car	Feels unsafe at night, Limited places to see the river, The river is dirty	Broad Ripple Park, Indianapolis Canal/Cultural Trail, Indianapolis Museum of Art, Indianapolis Zoo, White River Gardens, White River State Park	White River State Park	None currently
I am not directly affiliated with the river, but I am interested in the plan.	Car	Feels unsafe at night, Limited places to see the river, not sure what there is to do.	Indianapolis Museum of Art, Lucas Oil Stadium, The Virginia B. Fairbanks Art Nature Walk		
I work along or within a half mile of the river.	Walk/Run	Nothing keeps me from the river	Central Canal Towpath Trail, NCAA Hall of Champions, White River State Park		

WHAT TYPES OF ACTIVITIES DO YOU PARTICIPATE IN ALONG THE RIVER?	IF YOU COULD FIX ONE THING ABOUT THE RIVER TODAY, WHAT WOULD IT BE?	IN 5 TO 10 YEARS, WHAT IS YOUR DREAM FOR THE WHITE RIVER? HOW SHOULD IT GROW AND CHANGE, OR WHAT IS IMPORTANT TO KEEP THE SAME?	WHAT KINDS OF ACTIVITIES OR AMENITIES SHOULD BE AVAILABLE ALONG THE RIVERFRONT?	IS THERE ANYTHING ELSE YOU WOULD LIKE TO SHARE ABOUT THE WHITE RIVER OR YOUR ASPIRATIONS FOR ITS FUTURE?	WHAT IS YOUR HOME ZIP CODE?	WHAT IS YOUR WORK/ SCHOOL ZIP CODE?
		A place to visit frequently all year long. Something similar to Newport KY	Lighted walkways, shops, restaurants, bars, coffeshops, places for festivals and events		46259	
Kayak, tube, or canoe, Birdwatch, Enjoy nature, Shopping or dining, Picnicking, Recreational boating (sailing, motoring)	Dredging silt levels that are filling in the river and restricting access.	"River neighborhoods should primarily stay free of activities that draw large crowds. However, development of the state park and recreational areas are greatly needed Perhaps we can have another entertainment venue and/or theme park."	I think restaurants and shops are wonderful. There should also be areas for solitude and reflection.	In general, keeping the water clean, the river free of flood debris that has lodged in the silt and free of algae.	47240	N/A
Personal/individual fitness (running, etc)	Keep it clean and safe	To have people from all ages come to play in and along the river.	Kayaks, playgrounds, food/coffee carts or small food vendors, art fairs, bike lanes on the street so they aren't riding on the sidewalk, dog waste bag dispensers, community festivals...	I love the White River near the zoo. The new pillars on the NY street bridge are great!	46222	46202
Enjoy nature, Personal/ individual fitness (running, etc), Bicycling	Water quality and trailways	I would love to see more things to do off white river parkway to make that portion more exciting and inviting. Also on the trailways better signs or maps to show how white river trailways can connect to monon trails. An extension and cross walk lights near the river side entrance off of 30th St. People cycle there and it's not obvious to vehicles when someone is crossing to continue on a not so obvious trail.	Skywheel would be a nice land mark for the city. Several cities Myrtle Beach and Atl have that as an attraction-along the portion between Michigan St and New York st. Ours could be lit different to set us a part. Also binocular stations near the river, and closer access to the water ie a walkway that was closer (but still safe). Also a mini nature center to give history about the river, different species of fish, birds, and etc in the area, as well as near facts about the city-less formal than eitelljorg or state museum.	It's one of my favorite places and would love for our city to embrace it and teach the youth the importance of keeping our river clean.	46222	46254
Personal/individual fitness (running, etc), Gathering with family or friends	Water quality	Clean, recreation such as tubing	Parks		46220	46220
Birdwatch, Enjoy nature, Personal/individual fitness (running, etc), Fish or hunt, Shopping or dining, Gathering with family or friends	Play spaces	Riverwalk with dining and shops	All of the above :)	I feel like it's on the cusp of something amazing!! Such an asset.	46228	
Enjoy nature, Walking, photography	Access	Clean and accessible. Multiple public viewing spots	Benches, trails, boat access, overlooks	A vibrant asset to central Indiana	46237	46220
	Feel like a cleaner space/water	nice balance between nature and commercial space	Classes, playgrounds, green space, coffee shop, walking trail		46077	46077
Personal/individual fitness (running, etc)					46143	46204

## Phase One Online Survey

WHAT IS YOUR CURRENT RELATIONSHIP TO THE WHITE RIVER?	HOW DO YOU TYPICALLY GET TO THE RIVER OR TRAVEL TO PLACES ALONG THE RIVER?	WHAT KEEPS YOU FROM VISITING THE RIVERFRONT OR RIVER? SELECT ALL THAT APPLY.	WHAT PLACES ALONG THE RIVER HAVE YOU VISITED IN THE PAST YEAR? SELECT ALL THAT APPLY.	WHAT PLACES ALONG THE RIVER ARE PERSONALLY MEANINGFUL TO YOU?	WHERE DO YOU ACCESS NATURE ON THE RIVER?
I visit the river., I study the river.	Car, Walk/Run	Nothing keeps me from the river	Broad Ripple Park, Butler University and Athletic Fields, Central Canal Towpath Trail, Holliday Park, Indianapolis Canal/Cultural Trail, Marott Park, The Virginia B. Fairbanks Art Nature Walk, White River State Park, Urban Wilderness Trail	Urban Wilderness Trail	Every place where I visit the river
I am not directly affiliated with the river, but I am interested in the plan.	Car	Feels unsafe at night, Limited places to see the river, The river is dirty	Indianapolis Canal/Cultural Trail, Indianapolis Museum of Art, Indianapolis Zoo, Lucas Oil Stadium, Southwestway Park, Victory Field, White River Gardens, White River State Park		
I am not directly affiliated with the river, but I am interested in the plan., I'm a retired environmental chemist.	Car	Limited places to see the river, Limited access.	Broad Ripple Park, Central Canal Towpath Trail, Conner Prairie, Holliday Park, Indianapolis Museum of Art, Indianapolis Zoo, White River State Park		
I live along or within a half mile of the river., I own property along the river.	Motorized boat, Kayak, tube, or canoe	Nothing keeps me from the river	Broad Ripple Park, Conner Prairie, Hazel Landing Park, River Road Park, Riverwood Canoe Landing, White River Campgrounds, White River Canoe Company	Where the greenways support such a great variety of animal species in good numbers. There are several beautiful spots and swimming holes between my home and Noblesville where we like to stop while kayaking and swim.	All along it.
I live along or within a half mile of the river.	Walk/Run	Nothing keeps me from the river	Broad Ripple Park	Any undisturbed natural areas along the river are important to me. I would personally rather not see any human activity at all in, or along the White River.	Along the fitness trail in Broad Ripple Park, and along the Riverview Drive levee path in my Warfleigh neighborhood.
I work along or within a half mile of the river.	Bicycle, Car	Limited places to see the river, The river is dirty	Indianapolis Canal/Cultural Trail, Waverly Park	Waverly Park	Waverly Park

WHAT TYPES OF ACTIVITIES DO YOU PARTICIPATE IN ALONG THE RIVER?	IF YOU COULD FIX ONE THING ABOUT THE RIVER TODAY, WHAT WOULD IT BE?	IN 5 TO 10 YEARS, WHAT IS YOUR DREAM FOR THE WHITE RIVER? HOW SHOULD IT GROW AND CHANGE, OR WHAT IS IMPORTANT TO KEEP THE SAME?	WHAT KINDS OF ACTIVITIES OR AMENITIES SHOULD BE AVAILABLE ALONG THE RIVERFRONT?	IS THERE ANYTHING ELSE YOU WOULD LIKE TO SHARE ABOUT THE WHITE RIVER OR YOUR ASPIRATIONS FOR ITS FUTURE?	WHAT IS YOUR HOME ZIP CODE?	WHAT IS YOUR WORK/ SCHOOL ZIP CODE?
Enjoy nature, Personal/ individual fitness (running, etc)	Water quality	It's important to improve the quality of the river and improve human respect for the river.		It's important that we do not over commodify the river and lose sight of its flooding potential. Any added amenities or connections should be accompanied by plans and means for maintenance and protection against added trash and pollution.	46220	46220
Birdwatch, Enjoy nature, Shopping or dining, Gathering with family or friends	Store and restaurant in the river	Night life on the river	Benches, nature's paths to the river		46241	46203
Enjoy nature, River recovery	Improve water quality	Downtown access points	Mixed residence, retail, pubs	Fishable and swimmable .	46208	46208
Kayak, tube, or canoe, Birdwatch, Enjoy nature, Picnicking, Gathering with family or friends, Recreational boating (sailing, motoring)	Cleaning up some of the trash along it, and doing better at preventing severe erosion along it in some areas of southern Hamilton and northern Marion county, it muddies the water downriver at my house and fills it in slowly. No-till farming in the White River watershed would be nice, too; keeping fertilizers, pesticides and eroded topsoil out of the river--preventing alga blooms as well.	I would love for more people to discover just what an ecological and beautiful gem it is, but I want very selective and minimal development so as to not disturb the healthy ecosystem I've daily watched develop in the last 25 years. I'm concerned about parking lots that may be built at rec spots on the river because of car fluid runoff and contamination.	Please keep playgrounds, merchants, etc off direct riverfront (much like Holiday Park does) to preserve the TREES and natural environment, all that's needed to enjoy a riverfront is access and some benches and/or picnic tables	Every year more varieties of waterfowl and amphibians are showing up along the river, I really don't want anything that is going to interfere with this amazing regeneration.	46240	46240
Birdwatch, Enjoy nature, Walking my dog.	Water quality	"Maintain the river as a healthy, vibrant natural environment for animals and birds. "	Benches and observation platforms are always great.	I love the river and all it has to offer, just as it is. If it turns into a playground for people, it will be a much different place. I've been so fortunate to see bald eagles, foxes and pileated woodpeckers on my daily walks. The animals and birds don't have a say in any of this. I feel like it is 'their' river. It is their home.	46208	N/A
Enjoy nature, Personal/ individual fitness (running, etc), Picnicking, Gathering with family or friends	Water quality, access, boat launches south of Indy, more canoe rental options,	Clean, open more accessible places to enjoy it at	All of the above		46158	46151



## Phase One Online Survey

WHAT IS YOUR CURRENT RELATIONSHIP TO THE WHITE RIVER?	HOW DO YOU TYPICALLY GET TO THE RIVER OR TRAVEL TO PLACES ALONG THE RIVER?	WHAT KEEPS YOU FROM VISITING THE RIVERFRONT OR RIVER? SELECT ALL THAT APPLY.	WHAT PLACES ALONG THE RIVER HAVE YOU VISITED IN THE PAST YEAR? SELECT ALL THAT APPLY.	WHAT PLACES ALONG THE RIVER ARE PERSONALLY MEANINGFUL TO YOU?	WHERE DO YOU ACCESS NATURE ON THE RIVER?
I visit the river., I am not directly affiliated with the river, but I am interested in the plan.	Car	Feels unsafe at night, Limited places to see the river, The river is dirty, Programs or destinations are not interesting to me	Butler University and Athletic Fields, Conner Prairie, Holliday Park, Indianapolis Canal/Cultural Trail, Indianapolis Zoo, Lucas Oil Stadium, Victory Field, White River Gardens		South of downtown for fishing. Broad ripple. Would visit more if more access southern Marion cty. And would canoe there if cleaner. Though is much better than before. More camping. More events for kids.
I live along or within a half mile of the river.	Walk/Run		Broad Ripple Park, Holliday Park, Indianapolis Zoo		
I live along or within a half mile of the river., I visit the river., I own property along the river.	Walk/Run	Feels unsafe at night, The river is dirty	Blickman Educational Trail Park, Broad Ripple Park, Central Canal Towpath Trail, Holliday Park, Indianapolis Canal/Cultural Trail, Marott Park		Holliday park. Across our property in warfleigh
I live along or within a half mile of the river., I visit the river.	Car, Electric scooter or electric bicycle, Walk/Run, Kayak, tube, or canoe	Feels unsafe at night, Feels unsafe during the day, The river is dirty	Broad Ripple Park, Butler University and Athletic Fields, Carroll Stadium, Central Canal Towpath Trail, Conner Prairie, Holliday Park, Indianapolis Canal/Cultural Trail, Indianapolis Museum of Art, Lucas Oil Stadium, Marott Park, NCAA Hall of Champions, Southside Landfill/Crossroads Greenhouse, Southwestway Park, The Virginia B. Fairbanks Art Nature Walk, Victory Field, White River Gardens, White River Greenway Trail, White River State Park		
I visit the river., I am not directly affiliated with the river, but I am interested in the plan.	Car	Feels unsafe at night, The river is dirty, Programs or destinations are not interesting to me	Holliday Park, Indianapolis Canal/Cultural Trail, Indianapolis Zoo, Fort Ben	Love the water fall area next to the old gm plant it would be lovely to see a nice shopping area wit maybe a target and other stores set up in the old plants place all that with a nice view of the city and the water fall would be amazing and really impact that neighborhood for the better	Not sure what you mean by access nature but I only look
I am not directly affiliated with the river, but I am interested in the plan.	Car	Limited places to see the river, The river is dirty	Indianapolis Canal/Cultural Trail		
I visit the river., I am not directly affiliated with the river, but I am interested in the plan.	Bicycle, Car, Walk/Run	Limited places to see the river, The river is dirty, Programs or destinations are not interesting to me	Broad Ripple Park, Butler University and Athletic Fields, Central Canal Towpath Trail, Holliday Park, Indianapolis Canal/Cultural Trail, Indianapolis Museum of Art, Indianapolis Zoo, Lucas Oil Stadium, Marott Park, NCAA Hall of Champions, The Virginia B. Fairbanks Art Nature Walk, White River Gardens, White River State Park		

# WHITE RIVER VISION PLAN TASK TWO REPORT - 201

WHAT TYPES OF ACTIVITIES DO YOU PARTICIPATE IN ALONG THE RIVER?	IF YOU COULD FIX ONE THING ABOUT THE RIVER TODAY, WHAT WOULD IT BE?	IN 5 TO 10 YEARS, WHAT IS YOUR DREAM FOR THE WHITE RIVER? HOW SHOULD IT GROW AND CHANGE, OR WHAT IS IMPORTANT TO KEEP THE SAME?	WHAT KINDS OF ACTIVITIES OR AMENITIES SHOULD BE AVAILABLE ALONG THE RIVERFRONT?	IS THERE ANYTHING ELSE YOU WOULD LIKE TO SHARE ABOUT THE WHITE RIVER OR YOUR ASPIRATIONS FOR ITS FUTURE?	WHAT IS YOUR HOME ZIP CODE?	WHAT IS YOUR WORK/ SCHOOL ZIP CODE?
Enjoy nature, Fish or hunt, Gathering with family or friends	Water quality	Cleaner river. Have river be large indy draw. Family events.	Rec classes. Natural landscaping. Loads of gardens and walks.		46163	46219
Birdwatch, Enjoy nature	water quality				46208	
Birdwatch, Enjoy nature	Water quality	Cleaner	Kept wild but more accessible. Right now it feels like a big forgotten trough		46220	46256
Kayak, tube, or canoe, Enjoy nature, Personal/individual fitness (running, etc), Shopping or dining, Picnicking, Gathering with family or friends, Recreational boating (sailing, motoring)	It's dirty	Activity on the river. Boating?			46142	46227
Birdwatch, Enjoy nature, Personal/individual fitness (running, etc), Group fitness (classes, group sports), Shopping or dining, Picnicking, Gathering with family or friends, Recreational boating (sailing, motoring)	Water quality	I would love to see shopping and dinning areas along the river with the canal type vibe I Wish the canal had more restaurants and bars it would be awesome to see something like a mas ave or brodripple type area along the river downtown like in the old gm plans place	Playground walking trails store front restaurants, bars, night clubs	I hope we can make this city better then we got it	46222	46143
Enjoy nature	Make the quality of water better, there is a conception that it's dirty and unsafe to get into.	The river should be a point if destination kind of how other cities use the river for tourist attractions. One city that comes to mind is Austin. They have a splash park for dogs connected to a pool, they also have the green belt and these are good uses of the Colorado River.	Benches, restaurants, more places for boat rides or paddle boats...	What happened to the beach spot plans? Make that happen. It's a great idea.	46202	46226
Enjoy nature, Personal/ individual fitness (running, etc), Shopping or dining, Gathering with family or friends	Riverside/river view walking paths	To offer both urban, developed spaces as well as more secluded, natural spaces both within Marion County	The urban areas should all have benches, bikeshare, water fountains, lighting, and open spaces for gatherings and events. The non urban should have fitness/ recreational options such as boat rentals		46205	46205

## Phase One Online Survey

WHAT IS YOUR CURRENT RELATIONSHIP TO THE WHITE RIVER?	HOW DO YOU TYPICALLY GET TO THE RIVER OR TRAVEL TO PLACES ALONG THE RIVER?	WHAT KEEPS YOU FROM VISITING THE RIVERFRONT OR RIVER? SELECT ALL THAT APPLY.	WHAT PLACES ALONG THE RIVER HAVE YOU VISITED IN THE PAST YEAR? SELECT ALL THAT APPLY.	WHAT PLACES ALONG THE RIVER ARE PERSONALLY MEANINGFUL TO YOU?	WHERE DO YOU ACCESS NATURE ON THE RIVER?
I visit the river., I am not directly affiliated with the river, but I am interested in the plan.	Bicycle, Car	The river is dirty	Indianapolis Canal/Cultural Trail, Indianapolis Zoo, NCAA Hall of Champions		
I work along or within a half mile of the river.	Car, Walk/Run	Feels unsafe at night, The river is dirty	Broad Ripple Park, Carroll Stadium, Holliday Park, Indianapolis Canal/Cultural Trail, Indianapolis Museum of Art, Indianapolis Zoo, Lucas Oil Stadium, NCAA Hall of Champions, Southwestway Park, Victory Field	I love the zoo and the trail back along the zoo, that is the best view of downtown Indy you can find	near the canal and white river state park
I live along or within a half mile of the river.	Car	Feels unsafe at night, Feels unsafe during the day, Limited places to see the river, The river is dirty	Broad Ripple Park, Holliday Park, Marott Park	None	Local parks
I work along or within a half mile of the river., I visit the river., I am not directly affiliated with the river, but I am interested in the plan., I own property along the river.	Bicycle, Car, Walk/Run	The river is dirty	Butler University and Athletic Fields, Central Canal Towpath Trail, Holliday Park, Indianapolis Canal/Cultural Trail, Indianapolis Museum of Art, Indianapolis Zoo, White River Gardens, White River State Park	Downtown white river state park area	Trails
I live along or within a half mile of the river., I work along or within a half mile of the river., I visit the river.	Bicycle, Electric scooter or electric bicycle, Walk/Run	Limited places to see the river, The river is dirty, Programs or destinations are not interesting to me	Carroll Stadium, Conner Prairie, Indianapolis Canal/Cultural Trail, Indianapolis Museum of Art, Indianapolis Zoo, Lucas Oil Stadium, Victory Field	Bridge connecting downtown to the zoo	Bike paths
I am not directly affiliated with the river, but I am interested in the plan.	Car	Feels unsafe at night, Limited places to see the river, The river is dirty	Indianapolis Canal/Cultural Trail, Indianapolis Zoo, Strawtown Koteewi Park		
I visit the river.	Car	Feels unsafe at night, Limited places to see the river, The river is dirty	Conner Prairie, Forest Park Aquatic Center, Indianapolis Zoo, Victory Field		
I visit the river., I am not directly affiliated with the river, but I am interested in the plan.	Bus, Walk/Run	Nothing keeps me from the river	Indianapolis Museum of Art, Indianapolis Zoo, Lucas Oil Stadium, Riverside Regional Park, Victory Field, White River Gardens		

# WHITE RIVER VISION PLAN TASK TWO REPORT - 203

WHAT TYPES OF ACTIVITIES DO YOU PARTICIPATE IN ALONG THE RIVER?	IF YOU COULD FIX ONE THING ABOUT THE RIVER TODAY, WHAT WOULD IT BE?	IN 5 TO 10 YEARS, WHAT IS YOUR DREAM FOR THE WHITE RIVER? HOW SHOULD IT GROW AND CHANGE, OR WHAT IS IMPORTANT TO KEEP THE SAME?	WHAT KINDS OF ACTIVITIES OR AMENITIES SHOULD BE AVAILABLE ALONG THE RIVERFRONT?	IS THERE ANYTHING ELSE YOU WOULD LIKE TO SHARE ABOUT THE WHITE RIVER OR YOUR ASPIRATIONS FOR ITS FUTURE?	WHAT IS YOUR HOME ZIP CODE?	WHAT IS YOUR WORK/ SCHOOL ZIP CODE?
Shopping or dining, Picnicking	All the above. A shame indy hasn't done more by now	It should definitely be transformed as a destination spot and a tourist attraction as well	All thee above. I would love to see a beach of some sort and a theme park like pier 39 in the Bay Area. Shopping,bars with live entertainment and of course restaurants. A nice Ferris wheel and water activities. I like water bumper cars just fun activities. Local talent and magic shows on a stage ect Indy's own little board walk	I would love for planners to make a bold statement and really be creative and make this a true attraction. Indy needs to think BIG and stop being so simple with our ideas. There's a lot of competition from other cities so indy has to make sure whatever we do that it's grand and bold	46216	46206
Enjoy nature, Personal/ individual fitness (running, etc), Gathering with family or friends	water quality and safe play areas	be more like the canal in safety and features	all the above~!	This is a great idea and exciting! I can't wait to see how it grows!	46168	46202
Enjoy nature	Access and safety				46250	46250
Birdwatch, Enjoy nature, Personal/individual fitness (running, etc), Shopping or dining, Gathering with family or friends	Safety	It will be clean & safe	Benches, small businesses such as coffee & restaurants, rentals of canoes, kayaks etc		46224	46222
Enjoy nature, Personal/ individual fitness (running, etc)	Beaches	Beaches	Beaches, restaurants, coffee shops	Clean river	46204	46225
Birdwatch, Enjoy nature, Fish or hunt, Picnicking	Water quality	Be a clean waterway that allows families to kayak, fish, etc. while feeling confident in the quality of water they're playing in	Keep it as natural as possible with concentrated areas of amenities. Amenities should include public restrooms for boaters, playgrounds, picnic tables/benches, and a nature center		47327	46140
Enjoy nature, Shopping or dining, Picnicking, Recreational boating (sailing, motoring)					46062	46062
Birdwatch, Enjoy nature, Personal/individual fitness (running, etc), Picnicking, Gathering with family or friends, Dog walking			How about a dog park.		46201	46219

## Phase One Online Survey

WHAT IS YOUR CURRENT RELATIONSHIP TO THE WHITE RIVER?	HOW DO YOU TYPICALLY GET TO THE RIVER OR TRAVEL TO PLACES ALONG THE RIVER?	WHAT KEEPS YOU FROM VISITING THE RIVERFRONT OR RIVER? SELECT ALL THAT APPLY.	WHAT PLACES ALONG THE RIVER HAVE YOU VISITED IN THE PAST YEAR? SELECT ALL THAT APPLY.	WHAT PLACES ALONG THE RIVER ARE PERSONALLY MEANINGFUL TO YOU?	WHERE DO YOU ACCESS NATURE ON THE RIVER?
I am not directly affiliated with the river, but I am interested in the plan.	Bicycle, Car	Limited places to see the river, The river is dirty	Broad Ripple Park, Butler University and Athletic Fields, Central Canal Towpath Trail, Holliday Park, Indianapolis Canal/Cultural Trail, Indianapolis Museum of Art, Indianapolis Zoo, Marott Park, The Virginia B. Fairbanks Art Nature Walk, Victory Field, White River Canoe Company		Holliday Park
I work along or within a half mile of the river.	Walk/Run	Feels unsafe at night, Feels unsafe during the day, Limited places to see the river	Broad Ripple Park, Butler University and Athletic Fields, Indianapolis Canal/Cultural Trail, Indianapolis Museum of Art, Indianapolis Zoo, Marott Park, White River Gardens		
I visit the river., I am not directly affiliated with the river, but I am interested in the plan.	Bicycle, Walk/Run	Feels unsafe at night, Feels unsafe during the day, Limited places to see the river, The river is dirty	Central Canal Towpath Trail, Indianapolis Museum of Art, Indianapolis Zoo, Lucas Oil Stadium, NCAA Hall of Champions, Town Run Trail Park, White River Greenway Trail		
I am not directly affiliated with the river, but I am interested in the plan.	Car	Feels unsafe at night, Feels unsafe during the day, The river is dirty	Conner Prairie, Indianapolis Canal/Cultural Trail, Indianapolis Museum of Art, Lucas Oil Stadium, Victory Field, White River State Park		
I live along or within a half mile of the river., I visit the river.	Car, Walk/Run	Limited places to see the river, Programs or destinations are not interesting to me	Butler University and Athletic Fields, Holliday Park, Indianapolis Canal/Cultural Trail, Victory Field, White River State Park		
I live along or within a half mile of the river., I visit the river.	Car	Feels unsafe at night, Feels unsafe during the day, The river is dirty	Broad Ripple Park, Central Canal Towpath Trail, Holliday Park, Indianapolis Canal/Cultural Trail, Indianapolis Museum of Art, Indianapolis Zoo, Marott Park		
I visit the river.	Car	Feels unsafe at night, Limited places to see the river	Indianapolis Canal/Cultural Trail, Indianapolis Museum of Art, Indianapolis Zoo, Lucas Oil Stadium, Victory Field, White River State Park	Canal walk, White River park near Med Center	Access to the river limited to walking
I live along or within a half mile of the river., I work along or within a half mile of the river., I own property along the river.			Lafayette Trace Park, Strawtown Koteewi Park, White River Campgrounds		
I am not directly affiliated with the river, but I am interested in the plan.	Car	Limited places to see the river	Indianapolis Canal/Cultural Trail, Indianapolis Museum of Art, Lilly Recreation Park, White River Greenway Trail		

## WHITE RIVER VISION PLAN TASK TWO REPORT - 205

WHAT TYPES OF ACTIVITIES DO YOU PARTICIPATE IN ALONG THE RIVER?	IF YOU COULD FIX ONE THING ABOUT THE RIVER TODAY, WHAT WOULD IT BE?	IN 5 TO 10 YEARS, WHAT IS YOUR DREAM FOR THE WHITE RIVER? HOW SHOULD IT GROW AND CHANGE, OR WHAT IS IMPORTANT TO KEEP THE SAME?	WHAT KINDS OF ACTIVITIES OR AMENITIES SHOULD BE AVAILABLE ALONG THE RIVERFRONT?	IS THERE ANYTHING ELSE YOU WOULD LIKE TO SHARE ABOUT THE WHITE RIVER OR YOUR ASPIRATIONS FOR ITS FUTURE?	WHAT IS YOUR HOME ZIP CODE?	WHAT IS YOUR WORK/ SCHOOL ZIP CODE?
Kayak, tube, or canoe, Enjoy nature, Personal/individual fitness (running, etc), Group fitness (classes, group sports), Fish or hunt	"I would make it more of a destination for watching events such as the fabulous Dragonboat Race yesterday that hosted by The White River Alliance and Indy Surviveoars Dragonboat team.	Restaurants and walking, places to watch dragon boat races and canoe and kayak	coffee places, restaurants, recreational kayak and canoe rental	Get Indy Surviveoars involved.	46208	46208
Birdwatch, Enjoy nature	A continuous trail for biking, walking, and jogging.	Similar to Town Lake Trail I'm Austin.	Benches, public spaces.		46202	46230
Enjoy nature, Personal/ individual fitness (running, etc)	Clean it up. Raise levels downtown so trees aren't growing in the middle of it	Clean it up and make it an attraction	bike Paths, parks, shops		46202	46202
	I would like the water to be cleaner.	I would like to see it safe for people to be in it.	I would like it to be safer to park along the river downtown. Maybe cameras or something.		46220	46220
Enjoy nature	More walking/hiking paths	I would love to see a beautiful riverwalk from downtown to the north suburbs	Benches, occasional fishing piers, concessions/vendors including local craft beer		46205	
Enjoy nature	Water quality	Clean it up and make it useable			46240	46240
Personal/individual fitness (running, etc), Gathering with family or friends	Improve water quality by addressing sewer input, allow access to river downtown	Clean river with access for water sports, maximize the water usage with downtown as background view. WR park downtown vibrant active part of the downtown scene.	walking paths good but with overgrowth in some areas concerned about safety if alone, love to have access for drinks (water/coffee/etc), light snack, space for events.	Spent time on river last weekend with a dragon boat race. The view to downtown was amazing, but access to the river was disappointing but fixable. That special spot is a post card for our city for sure.	46237	46202
Kayak, tube, or canoe, Farming					46060	46060
	Access to it downtown (not cleared around river).	Kayaking, canning, trails and boat traffic on the river. Not having the river hidden from view in the city			46163	46285



## Phase One Online Survey

WHAT IS YOUR CURRENT RELATIONSHIP TO THE WHITE RIVER?	HOW DO YOU TYPICALLY GET TO THE RIVER OR TRAVEL TO PLACES ALONG THE RIVER?	WHAT KEEPS YOU FROM VISITING THE RIVERFRONT OR RIVER? SELECT ALL THAT APPLY.	WHAT PLACES ALONG THE RIVER HAVE YOU VISITED IN THE PAST YEAR? SELECT ALL THAT APPLY.	WHAT PLACES ALONG THE RIVER ARE PERSONALLY MEANINGFUL TO YOU?	WHERE DO YOU ACCESS NATURE ON THE RIVER?
I live along or within a half mile of the river., I work along or within a half mile of the river., I visit the river.	Bicycle, Electric scooter or electric bicycle, Walk/Run	Feels unsafe at night, Limited places to see the river, The river is dirty	Broad Ripple Park, Butler University and Athletic Fields, Carroll Stadium, Central Canal Towpath Trail, Holliday Park, Indianapolis Canal/Cultural Trail, Indianapolis Museum of Art, Indianapolis Zoo, Lucas Oil Stadium, Marott Park, NCAA Hall of Champions, Victory Field, White River State Park	Canal tow path, best running trail in my opinion. White river state park is the best place to see the river.	Canal tow path
I am not directly affiliated with the river, but I am interested in the plan.	Car	Feels unsafe at night, Limited places to see the river, The river is dirty, Programs or destinations are not interesting to me	Conner Prairie, Holliday Park, Indianapolis Canal/Cultural Trail, Indianapolis Museum of Art	Riverside AmusementbPark	Holiday Park
I work along or within a half mile of the river.	Bicycle, Car	Too far from where I live or work, Limited places to see the river	Indianapolis Canal/Cultural Trail, Indianapolis Zoo, White River Gardens, White River State Park	nature behind 82nd St strip malls	view from work window
I work along or within a half mile of the river., I visit the river.	Car, Walk/Run	The river is dirty, The river is horribly polluted, and you can't even eat the fish you catch there.	Victory Field, White River Greenway Trail, White River State Park	The white river parkway trail, and IUPUI sidewalk network.	White River Parkway Trail.
I visit the river.	Bicycle, Car, Walk/Run	Feels unsafe at night, Limited places to see the river	Butler University and Athletic Fields, Central Canal Towpath Trail, Holliday Park, Indianapolis Canal/Cultural Trail, Indianapolis Zoo, Lucas Oil Stadium, The Virginia B. Fairbanks Art Nature Walk, Victory Field, White River State Park	Canal Towpath, behind IMA & Butler	Towpath between Butler & IMA
I live along or within a half mile of the river.	Car	Feels unsafe at night, Feels unsafe during the day, The river is dirty	Broad Ripple Park		
I am not directly affiliated with the river, but I am interested in the plan.	Car	Feels unsafe at night, Feels unsafe during the day, Limited places to see the river, The river is dirty	Carroll Stadium, Indianapolis Canal/Cultural Trail, Lucas Oil Stadium, White River State Park		
I visit the river., I am not directly affiliated with the river, but I am interested in the plan.	Bicycle, Walk/Run	Feels unsafe at night, Limited places to see the river	Broad Ripple Park, Central Canal Towpath Trail, Indianapolis Canal/Cultural Trail, Indianapolis Museum of Art, Riverside Regional Park, Victory Field, White River Greenway Trail		

WHAT TYPES OF ACTIVITIES DO YOU PARTICIPATE IN ALONG THE RIVER?	IF YOU COULD FIX ONE THING ABOUT THE RIVER TODAY, WHAT WOULD IT BE?	IN 5 TO 10 YEARS, WHAT IS YOUR DREAM FOR THE WHITE RIVER? HOW SHOULD IT GROW AND CHANGE, OR WHAT IS IMPORTANT TO KEEP THE SAME?	WHAT KINDS OF ACTIVITIES OR AMENITIES SHOULD BE AVAILABLE ALONG THE RIVERFRONT?	IS THERE ANYTHING ELSE YOU WOULD LIKE TO SHARE ABOUT THE WHITE RIVER OR YOUR ASPIRATIONS FOR ITS FUTURE?	WHAT IS YOUR HOME ZIP CODE?	WHAT IS YOUR WORK/ SCHOOL ZIP CODE?
Enjoy nature, Personal/ individual fitness (running, etc), Shopping or dining	Overall look and feel. Get rid of the neighborhoods that are too far in the flood plain and put in more protected public parks instead	Have multiple areas of Indianapolis ( downtown and broad ripple for example) that are more centered around it. Restaurants, living, work, etc.	Trees, parks, restaurants, living, trails	A big push will be needed to get a change started	46220	46204
Birdwatch, Enjoy nature	Water quality FIRST	Water taxi from carmel to Indy. Dining & family activities	Dining. Music. Amusement park.		46260	
Birdwatch, Enjoy nature, Work	access to views and experiences along the river	able to see people recreating in and along the river, especially with development of trails along the river like Monds Greenway	trails, viewing spots,	glad to see some emphasis on the White River	46220	46250
Personal/individual fitness (running, etc)	Enforce the Clean Water Act, and work to eliminate the awful pollution in the River. When there's signs posted Downtown on the White, warning of "contact with the water", then the water is too polluted to actual come into contact with. So why would I actually want to paddle there if the water is too polluted? Don't bother with development until the pollution is mitigated.	Mitigate the pollution. Eliminate the Combined Sewer Overflows (CSO's), and industrial point-source pollution that makes the river so incredibly polluted. Development along, and programming in, a polluted river is STUPID!	Nothing whatsoever below the tops of the surrounding levees until the river is CLEAN. Water that carries a pollution warning does not need to be exploited, but DOES need to be mitigated.	Prioritize river pollution mitigation first and foremost, or all the funds spent are senseless, and a waste of time, funds, and effort. Who is silly enough to want to spend time next to a smelly, polluted, toxic river?	46204	46204
Birdwatch, Enjoy nature, Personal/individual fitness (running, etc), Quiet, solitude	Access, consistent cleanliness	Public access, social activities near downtown, better access kayaking, info on terrain & safety	Fishing areas, seating, boardwalk & walking areas along longer portions of river		46202	46208
Enjoy nature, Personal/ individual fitness (running, etc), Group fitness (classes, group sports), Gathering with family or friends			recreation classes		46222	
	Water quality	It needs to be inviting with areas to sit and enjoy with family	Definitely benches and small nature walkways		46123	46202
Enjoy nature, Personal/ individual fitness (running, etc)	Trail/walk/bike access along full length of river	Easy bike/boat/kayak access with spots for fishing, swimming, tree swinging with intentional residential/commercial development at strategic points	Yes!	Glad this is on the table now	46278	46225

## Phase One Online Survey

WHAT IS YOUR CURRENT RELATIONSHIP TO THE WHITE RIVER?	HOW DO YOU TYPICALLY GET TO THE RIVER OR TRAVEL TO PLACES ALONG THE RIVER?	WHAT KEEPS YOU FROM VISITING THE RIVERFRONT OR RIVER? SELECT ALL THAT APPLY.	WHAT PLACES ALONG THE RIVER HAVE YOU VISITED IN THE PAST YEAR? SELECT ALL THAT APPLY.	WHAT PLACES ALONG THE RIVER ARE PERSONALLY MEANINGFUL TO YOU?	WHERE DO YOU ACCESS NATURE ON THE RIVER?
My childhood home is along the river and my parents still live there.	Kayak, tube, or canoe	Nothing keeps me from the river	Indianapolis Zoo, Lafayette Trace Park, Potter's Bridge Park, River Bend Campground, Riverwood Canoe Landing, Strawtown Koteewi Park, White River Campgrounds, White River Canoe Company, White River Gardens	The forge between Brent Drummonds property and Rob verseperella.	Behind my dad's house also known as the Coffeygrounds
I am not directly affiliated with the river, but I am interested in the plan.	Car	Lack of transportation, Programs or destinations are not interesting to me, Too busy or not interested	Indianapolis Canal/Cultural Trail		
I visit the river.	Bicycle, Walk/Run	Nothing keeps me from the river, I don't know what to do along the river	Broad Ripple Park, Butler University and Athletic Fields, Central Canal Towpath Trail, Holliday Park, Indianapolis Museum of Art, Marott Park	Tow path from Broad Ripple to IMA	Tow path from Broad Ripple to IMA
I visit the river.	Car, Kayak, tube, or canoe	Nothing keeps me from the river	Conner Prairie, Indianapolis Zoo, Lafayette Trace Park, Potter's Bridge Park, River Bend Campground, River Road Park, Riverwood Canoe Landing, Strawtown Koteewi Park, White River Campgrounds	Anywhere from Lafayette Trace to River Road Park.	Near Perkinsville there are eagles nests'.
I live along or within a half mile of the river.	Bicycle, Electric scooter or electric bicycle, Walk/Run	Limited places to see the river, The river is dirty	Broad Ripple Park, Carroll Stadium, Central Canal Towpath Trail, Indianapolis Canal/Cultural Trail, Lucas Oil Stadium, White River State Park		
I visit the river.	Car, Walk/Run	Feels unsafe at night, Feels unsafe during the day, Limited places to see the river, The river is dirty	Broad Ripple Park, Carroll Stadium, Central Canal Towpath Trail, Indianapolis Canal/Cultural Trail, Indianapolis Zoo, NCAA Hall of Champions, Southwestway Park, Victory Field, White River State Park	I love running along the river - on the White River Trail, through White River Park, etc and I am always looking for a good place to put in on my paddle board. I usually wind up at Broad Ripple Park for that.	Same as above
I work along or within a half mile of the river., I visit the river.	Car, Walk/Run	Feels unsafe at night, Limited places to see the river, The river is dirty, Programs or destinations are not interesting to me	Broad Ripple Park, Butler University and Athletic Fields, Carroll Stadium, Central Canal Towpath Trail, Conner Prairie, Holliday Park, Indianapolis Canal/Cultural Trail, Indianapolis Museum of Art, Lucas Oil Stadium, Victory Field, White River State Park	The canal path, Broad Ripple Park, the Riviera Club, and Holliday Park	Holliday Park
I live along or within a half mile of the river., I visit the river.	Bicycle, Car, Walk/Run	Feels unsafe at night, Limited places to see the river, Programs or destinations are not interesting to me	Broad Ripple Park, Conner Prairie, Holliday Park, Indianapolis Canal/Cultural Trail, Indianapolis Museum of Art, Marott Park, The Virginia B. Fairbanks Art Nature Walk, White River State Park	Quiet overlooks and access points	Public parks

WHAT TYPES OF ACTIVITIES DO YOU PARTICIPATE IN ALONG THE RIVER?	IF YOU COULD FIX ONE THING ABOUT THE RIVER TODAY, WHAT WOULD IT BE?	IN 5 TO 10 YEARS, WHAT IS YOUR DREAM FOR THE WHITE RIVER? HOW SHOULD IT GROW AND CHANGE, OR WHAT IS IMPORTANT TO KEEP THE SAME?	WHAT KINDS OF ACTIVITIES OR AMENITIES SHOULD BE AVAILABLE ALONG THE RIVERFRONT?	IS THERE ANYTHING ELSE YOU WOULD LIKE TO SHARE ABOUT THE WHITE RIVER OR YOUR ASPIRATIONS FOR ITS FUTURE?	WHAT IS YOUR HOME ZIP CODE?	WHAT IS YOUR WORK/ SCHOOL ZIP CODE?
Kayak, tube, or canoe, Enjoy nature, Fish or hunt, Gathering with family or friends, I like to sit out on the riverbank behind my dad's house undisturbed with a few buddies and catfish all night long. If there's a trail back there it will no longer be undisturbed and will take away from the natural beauty and tranquility of the people who bought property on the river to get away from it all.	I would try to fix the fact that your trying to put a trail in behind my dad's house.	It's important to keep it the same because the people in Northeastern Hamilton County moved out that way to get away from people. And I guarantee you that the majority of them don't want a bunch of City people walking through the back of the Yards. What happens if someone decides to step off the trail and then is now trespassing on private property and gets hurt whose insurance pays for that?	If you want to go to a playground go to the park and if you want to buy coffee go to Starbucks.	I think putting a trail along the river through people's private property is a bad idea all the way around. I'm all for keeping the river beautiful I support White River cleanup days and Prosecuting people who think that the river is a Dumping Ground. I just don't think that Northeastern Hamilton County is the place to put in a trail please reconsider this.	46901	46901
	Remove the dam below 16th Street and erect one south of Washington Street to establish a continuous pool from downtown to the Art Museum.				46202	
Birdwatch, Enjoy nature, Personal/individual fitness (running, etc), Shopping or dining, Picnicking, Gathering with family or friends, Biking	Water quality	Clean water, preserve nature that surrounds it	Rustic walking trails, benches, picnic areas	Keep it clean, protect it from industrial waste and sewage	46205	46205
Kayak, tube, or canoe, Birdwatch, Enjoy nature, Picnicking, Gathering with family or friends	More port-o-lets and trash receptacles at EVERY public access point.	Clean up the foreign objects at the side of the river or on the bottom. (Tires, fences, grates, etc.)	Bathrooms/port-o-lets and trash receptacles.	As long as it stays safe and clean, I'll be happy.	46030	46030
Kayak, tube, or canoe, Birdwatch, Enjoy nature, Personal/individual fitness (running, etc)	water quality, play spaces	development close to the river and additional trails along the river for recreation and exercise			46220	46223
Kayak, tube, or canoe, Enjoy nature, Personal/individual fitness (running, etc)	Oh, there are many things I'd like to see fixed but first and foremost is removal of lowhead dams	The city is really missing out on prime waterfront experiences because our river is dirty and unsafe. I'd like to see it cleaned up so busioand parks can grow along the river	Yes! All of it it!		46203	46231
Birdwatch, Enjoy nature, Personal/individual fitness (running, etc), Gathering with family or friends	Access	I hope it becomes a clean, sustainable cultural destination that retains some of its natural surroundings while offering more activities for visitors.	I'd like to see more access to canoes, kayaks and other small watercraft in Indianapolis. I'd like to see a long, safe, accessible trail featuring play and picnic spaces, an amphitheater, food and drink options, and public art.	This is an opportunity to enhance our city and I wholly support this effort!	46260	46202
Kayak, tube, or canoe, Enjoy nature, Fish or hunt, Gathering with family or friends	Enhanced ecology	Enhanced ecology	More human powered rental opportunities		46220	46040

## Phase One Online Survey

WHAT IS YOUR CURRENT RELATIONSHIP TO THE WHITE RIVER?	HOW DO YOU TYPICALLY GET TO THE RIVER OR TRAVEL TO PLACES ALONG THE RIVER?	WHAT KEEPS YOU FROM VISITING THE RIVERFRONT OR RIVER? SELECT ALL THAT APPLY.	WHAT PLACES ALONG THE RIVER HAVE YOU VISITED IN THE PAST YEAR? SELECT ALL THAT APPLY.	WHAT PLACES ALONG THE RIVER ARE PERSONALLY MEANINGFUL TO YOU?	WHERE DO YOU ACCESS NATURE ON THE RIVER?
I live along or within a half mile of the river., I visit the river.	Electric scooter or electric bicycle, Walk/Run	Feels unsafe at night, Limited places to see the river, Programs or destinations are not interesting to me	Broad Ripple Park, Butler University and Athletic Fields, Hazel Landing Park, Indianapolis Canal/Cultural Trail, Indianapolis Museum of Art, Indianapolis Zoo, Lucas Oil Stadium, NCAA Hall of Champions, Riverside Regional Park, Victory Field, White River State Park	I love the white river state park and canal area but wish there was a riverwalk with destinations along it	
I live along or within a half mile of the river.	Kayak, tube, or canoe	Nothing keeps me from the river	Lafayette Trace Park, Potter's Bridge Park, Riverwood Canoe Landing, Strawtown Koteewi Park, White River Campgrounds, White River Canoe Company	Pedestrian Bridge @ Strawtown Koteewi	Lafayette Trace
I live along or within a half mile of the river., I visit the river.	Bicycle, Walk/Run	Feels unsafe at night, The river is dirty, Nothing keeps me from the river	Blickman Educational Trail Park, Broad Ripple Park, Central Canal Towpath Trail, Conner Prairie, Indianapolis Canal/Cultural Trail, Indianapolis Museum of Art, Indianapolis Zoo, Lucas Oil Stadium, NCAA Hall of Champions, The Virginia B. Fairbanks Art Nature Walk, Victory Field, White River Gardens, White River Greenway Trail, White River State Park		
I visit the river.	Car, Walk/Run, Kayak, tube, or canoe	Feels unsafe at night	Broad Ripple Park, Conner Prairie, Forest Park Aquatic Center, Hazel Landing Park, Holliday Park, Indianapolis Canal/Cultural Trail, Indianapolis Museum of Art, Indianapolis Zoo, Lucas Oil Stadium, Marott Park, NCAA Hall of Champions, Potter's Bridge Park, River Bend Campground, River Heritage Park, River Road Park, Strawtown Koteewi Park, Town Run Trail Park, Victory Field, White River Campgrounds, White River Canoe Company, White River Gardens, White River State Park	Kayaking from the dam north of Noblesville to 82nd & Potters Bridge	Kayaking, walks at potters bridge, strawtown, Eller pk

WHAT TYPES OF ACTIVITIES DO YOU PARTICIPATE IN ALONG THE RIVER?	IF YOU COULD FIX ONE THING ABOUT THE RIVER TODAY, WHAT WOULD IT BE?	IN 5 TO 10 YEARS, WHAT IS YOUR DREAM FOR THE WHITE RIVER? HOW SHOULD IT GROW AND CHANGE, OR WHAT IS IMPORTANT TO KEEP THE SAME?	WHAT KINDS OF ACTIVITIES OR AMENITIES SHOULD BE AVAILABLE ALONG THE RIVERFRONT?	IS THERE ANYTHING ELSE YOU WOULD LIKE TO SHARE ABOUT THE WHITE RIVER OR YOUR ASPIRATIONS FOR ITS FUTURE?	WHAT IS YOUR HOME ZIP CODE?	WHAT IS YOUR WORK/ SCHOOL ZIP CODE?
Enjoy nature, Personal/ individual fitness (running, etc), Shopping or dining, Gathering with family or friends	Activities need to be open. Riverwalk along side it downtown along with a nightlife area and restaurants maybe a destination area development to attract all the convention people and downtown works/ those of us that live downtown	It should have added a riverwalk, have some place downtown to rent a boat, and have developed nightlife shopping and restaurants along the banks	Playground, boat rental places, nightlife, restaurants, ferries wheel to see the skyline, benches, public bathrooms	I envision it being dammed up at some point so we can have riverboat tours when it is deep enough!	46204	46278
Kayak, tube, or canoe	Needs more docks	More access for more publicity	Docks	More access will give way to more involvement to our water way white river	46011	46040
Birdwatch, Enjoy nature, Gathering with family or friends, Recreational boating (sailing, motoring)	Water quality	Preservation/conservation of wildlife and nature ecosystems through responsible tourism ventures while also addressing the currently relevant safety and homelessness issues, city-wide.	I live downtown, so: lights/emergency call boxes/patrol for safety/curfew; dog park; nature trails; appealing adult-centric and unique character amenities that complement the existence of the river in that specific location (specialty shops, fine dining restaurants, art galleries and more public art, boutiques and boutique hotels, historic sites), not the generic commercial crap that you would find within a few miles of any suburban subdivision detention pond (= no playgrounds. no starbucks. no public beach. they have all of those things in the suburbs, don't need them downtown.)		46204	47906
Kayak, tube, or canoe, Birdwatch, Enjoy nature, Gathering with family or friends	Water access and water qualify	"Scenic River designation, restaurants near downtown, walking path along river but maintain ""wildness"" of river in Hamilton co where there is little development. I love seeing turtles, birds etc while kayaking and the ""get away"" feeling and sense of peace I get on the river, "	All of the above but more in Marion where development is more. Somewhat related, is my concern how Fishers will develop the waterfront park on Geist. My fear is increased visitors will disturb the swan, geese and heron nesting spots. I would hate to have same thing on White.	More canoe/kayak access points in Marion. Love how 116 bridge river access has been upgraded.	46037	46208



## Phase One Online Survey

WHAT IS YOUR CURRENT RELATIONSHIP TO THE WHITE RIVER?	HOW DO YOU TYPICALLY GET TO THE RIVER OR TRAVEL TO PLACES ALONG THE RIVER?	WHAT KEEPS YOU FROM VISITING THE RIVERFRONT OR RIVER? SELECT ALL THAT APPLY.	WHAT PLACES ALONG THE RIVER HAVE YOU VISITED IN THE PAST YEAR? SELECT ALL THAT APPLY.	WHAT PLACES ALONG THE RIVER ARE PERSONALLY MEANINGFUL TO YOU?	WHERE DO YOU ACCESS NATURE ON THE RIVER?
I am not directly affiliated with the river, but I am interested in the plan.	Car	Too far from where I live or work, Lack of transportation, Limited places to see the river, The river is dirty, Too busy or not interested	Indianapolis Zoo, White River State Park	The Indianapolis Zoo, White River State Park, Holiday Park, and Broad Ripple Park	Idk
I am not directly affiliated with the river, but I am interested in the plan.	Car	Lack of transportation, Limited places to see the river	Broad Ripple Park, Butler University and Athletic Fields, Hazel Landing Park, Holliday Park, Indianapolis Canal/Cultural Trail, Lucas Oil Stadium, Marott Park, Victory Field	Holliday Park	Holliday Park / Marott Park
I live along or within a half mile of the river.	Car	Lack of transportation, Limited places to see the river	Conner Prairie, Indianapolis Zoo, River Heritage Park, Strawtown Koteewi Park		Heritage Park
I visit the river.	Car	The river is dirty	Blickman Educational Trail Park, Holliday Park, Marott Park, White River State Park		
I live along or within a half mile of the river., I own property along the river.	Motorized boat, Kayak, tube, or canoe	The river is dirty, Nothing keeps me from the river	Broad Ripple Park, Butler University and Athletic Fields, Lake Indy Boat Ramp	White River Yacht Club	My home
I work along or within a half mile of the river.	Car	Feels unsafe at night, The river is dirty, Too busy or not interested	Indianapolis Canal/Cultural Trail, Indianapolis Museum of Art, Indianapolis Zoo, NCAA Hall of Champions, Victory Field, White River State Park, IUPUI	Downtown Canal, Pedestrian Walk to the Zoo, IUPUI	
I work along or within a half mile of the river., I visit the river.	Car, Kayak, tube, or canoe	Limited places to see the river, Nothing keeps me from the river	Lafayette Trace Park, NCAA Hall of Champions, Potter's Bridge Park, Southwestway Park	Anywhere along the river is meaningful. I would be very encouraged if the riverscape could be improved in the area south of Washington Street. It is very sad to see the destruction of the riverbank along Bluff Road south of Morris Street.	Noblesville, Strawtown
I am not directly affiliated with the river, but I am interested in the plan.	Car, Walk/Run	Feels unsafe at night, The river is dirty, Programs or destinations are not interesting to me	Holliday Park, Indianapolis Canal/Cultural Trail, Indianapolis Museum of Art, Indianapolis Zoo, Marott Park, Victory Field, White River State Park		100 Acre Woods at Newfields

WHAT TYPES OF ACTIVITIES DO YOU PARTICIPATE IN ALONG THE RIVER?	IF YOU COULD FIX ONE THING ABOUT THE RIVER TODAY, WHAT WOULD IT BE?	IN 5 TO 10 YEARS, WHAT IS YOUR DREAM FOR THE WHITE RIVER? HOW SHOULD IT GROW AND CHANGE, OR WHAT IS IMPORTANT TO KEEP THE SAME?	WHAT KINDS OF ACTIVITIES OR AMENITIES SHOULD BE AVAILABLE ALONG THE RIVERFRONT?	IS THERE ANYTHING ELSE YOU WOULD LIKE TO SHARE ABOUT THE WHITE RIVER OR YOUR ASPIRATIONS FOR ITS FUTURE?	WHAT IS YOUR HOME ZIP CODE?	WHAT IS YOUR WORK/ SCHOOL ZIP CODE?
Kayak, tube, or canoe, Personal/individual fitness (running, etc), Fish or hunt, Shopping or dining, Picnicking, Gathering with family or friends, Recreational boating (sailing, motoring)	River Continuity --> Get rid of the four low headed dams along the river throughout the city.	It needs to be crystal clear, have beaches on both sides throughout, have running, mountain biking, and river access trails, have lots of green seaweed in it, have pretty water falls, and have lots of forest acting as a barrier from the city pollution.	Benches, Kayaking rentals along with tubing rentals and canoeing rentals and paddle boarding rentals, Snack bars, and indoor shelters.	Why did we build this city in the first place? Water. We turned out back on the main reason indy was built, and now its time to restore and turn the white river into a "roller coaster" or something that can attract people like roller coasters do. Humans are naturally attracted to water, an investment in the white river improves quality of life throughout Indianapolis and tourism as well. in the long run indy will get profit from this. Make it amazing again!	46077	49706
Enjoy nature, Picnicking	Water Access	A trail or more access to the river	Disc Golf Courses	No	46240	46112
Kayak, tube, or canoe, Birdwatch, Personal/individual fitness (running, etc), Fish or hunt, Gathering with family or friends	Commercial destinations in the Hamilton County section	Keep it natural as thats a big part of the draw, but potentially have a couple commercial nodes that would be an extra draw	Brewery/coffee/cafe	Public run programming: canoe/kayak trips, fly fishing guided tours, eco tours, etc (these programs run for all ages and age specific)	46033	46032
	First and foremost water quality	That it becomes an ecological haven. And in doing so becomes an economical engine for the region.	A cascading kayak area, built with natural elements. Much like South Bend's run		46240	46220
Kayak, tube, or canoe, Enjoy nature, Fish or hunt, Shopping or dining, Picnicking, Gathering with family or friends, Recreational boating (sailing, motoring)	It needs to be dredged	Its to shallow for decent boating	All		46240	
Infrequent casual walk	Attract riverfront development. Complete the combined sewer overflow diversion project.	Entertainment and recreation attractions downtown.	Sailing, kayaking, rowing, fishing, a constructed white water course, a "beach" with spray pads, coffee shops, performance spaces, dog park/beach, trails, woodland preservation areas.	The low dams in the channel downtown create barriers to boating. How can this be addressed? Side channels for boats, kayaks?	46121	46202
Kayak, tube, or canoe, Enjoy nature, Personal/individual fitness (running, etc), Fish or hunt	Beautify the banks between Morris to 465 to be south	Beautification of the river banks that invite recreational use	Boat rental, small eateries	It is our one natural resource- we should take advantage of it.	46217	46222
Birdwatch, Enjoy nature, Gathering with family or friends	Water quality	A safe place for people to gather including walking trails. Attractions for family activities.	All of the above; also restaurants, possibly areas for family-friendly free music concerts in the summer.		46228	46228

## Phase One Online Survey

WHAT IS YOUR CURRENT RELATIONSHIP TO THE WHITE RIVER?	HOW DO YOU TYPICALLY GET TO THE RIVER OR TRAVEL TO PLACES ALONG THE RIVER?	WHAT KEEPS YOU FROM VISITING THE RIVERFRONT OR RIVER? SELECT ALL THAT APPLY.	WHAT PLACES ALONG THE RIVER HAVE YOU VISITED IN THE PAST YEAR? SELECT ALL THAT APPLY.	WHAT PLACES ALONG THE RIVER ARE PERSONALLY MEANINGFUL TO YOU?	WHERE DO YOU ACCESS NATURE ON THE RIVER?
I visit the river.	Bicycle	The river is dirty	Conner Prairie, Indianapolis Canal/Cultural Trail, Indianapolis Zoo, White River State Park, Mounds state park	White river state park. Ive frequented often the last decade. Although ive enjoyed the river the most at mounds state park. It seems cleaner and i like to see it surrounded by nature vs concrete	I haven't been to any place within the city with "nature" it seems very dirty in the city
I visit the river.	Bicycle	Feels unsafe at night, Feels unsafe during the day, Limited places to see the river, The river is dirty	Broad Ripple Park, Carroll Stadium, Central Canal Towpath Trail, Holliday Park, Indianapolis Canal/Cultural Trail, Indianapolis Zoo, Victory Field	the canal, the zoo	
I am not directly affiliated with the river, but I am interested in the plan.	Car	Limited places to see the river, The river is dirty	Butler University and Athletic Fields, Indianapolis Canal/Cultural Trail		
I am not directly affiliated with the river, but I am interested in the plan., Landscape Architect	Bicycle	Programs or destinations are not interesting to me	Indianapolis Canal/Cultural Trail, Victory Field, White River State Park		
I visit the river.	Walk/Run	Too far from where I live or work, Feels unsafe at night, Feels unsafe during the day, The river is dirty	Indianapolis Canal/Cultural Trail, NCAA Hall of Champions		
I work along or within a half mile of the river., I visit the river.	Car, Walk/Run	Nothing keeps me from the river	Broad Ripple Park, Indianapolis Canal/Cultural Trail, Indianapolis Museum of Art, The Virginia B. Fairbanks Art Nature Walk, White River Gardens, White River State Park	Any part near or in downtown	Near 42nd Street
I live along or within a half mile of the river., I visit the river., I am not directly affiliated with the river, but I am interested in the plan.	Car, Walk/Run	Feels unsafe at night, Feels unsafe during the day	Edison School of the Arts/Riley Park, Indianapolis Canal/Cultural Trail, Indianapolis Zoo, Lilly Recreation Park, White River Gardens, White River State Park, Little Eagle Creek	Access areas in West Indy	Little Eagle Creek & Lilly Rec Center ( I wish it wasn't private)
I visit the river.	Bicycle	Limited places to see the river	Broad Ripple Park, Central Canal Towpath Trail, Indianapolis Canal/Cultural Trail, Indianapolis Museum of Art, Indianapolis Zoo, Lucas Oil Stadium, Riverside Regional Park		Canal towpath

WHAT TYPES OF ACTIVITIES DO YOU PARTICIPATE IN ALONG THE RIVER?	IF YOU COULD FIX ONE THING ABOUT THE RIVER TODAY, WHAT WOULD IT BE?	IN 5 TO 10 YEARS, WHAT IS YOUR DREAM FOR THE WHITE RIVER? HOW SHOULD IT GROW AND CHANGE, OR WHAT IS IMPORTANT TO KEEP THE SAME?	WHAT KINDS OF ACTIVITIES OR AMENITIES SHOULD BE AVAILABLE ALONG THE RIVERFRONT?	IS THERE ANYTHING ELSE YOU WOULD LIKE TO SHARE ABOUT THE WHITE RIVER OR YOUR ASPIRATIONS FOR ITS FUTURE?	WHAT IS YOUR HOME ZIP CODE?	WHAT IS YOUR WORK/ SCHOOL ZIP CODE?
Gathering with family or friends	Water quality would be # 1	I hope it becomes one of the cleanest rivers in the country. And the native wildlife (PLANTS AND ANIMALS) flourishes. The ecosystem will be healthy. I also want there to be a balance with the growing population. Its beautiful here and people everywhere should want to see it. Making it more accessible would be great as long as it done in a way that respects and protects the natural beauty	Nature sites that interact with visitors. Describing life before the city. I.E. indigenous people ( we are Indianapolis Indiana) , native species of plants and animals and how its become the city it is now. You can see some of this in museums here, but it would be great to see this along the river in meaningful ways.	I hope this vision really has success and brings wonderful change and beauty to the city	46107	46208
Personal/individual fitness (running, etc), Gathering with family or friends	play spaces	like the river walk in San Antonio	playgrounds, coffee/restaurants, benches, classes		46202	46204
	Make it navigable downtown	The river and its shores should become a major part of downtown infrastructure like many major cities.	Trails, restaurants, shops, river cruises/ taxi's	Every river has bridges. Unlike most major cities, Indy's bridges are uninspiring. The major bridges should be unmistakable landmarks.	46240	46240
	Water quality	Should be viewed as Indy's greatness natural resrouce. Preserve viewsheds and forested buffers.	A large sand beach zone downtown. Could host sand volleyball sporting events, national sandcastle tournaments, etc. Too close to convention center not to utilize both for a conference geared towards it.		46203	46202
Enjoy nature, Personal/ individual fitness (running, etc)	Make it clean and safe	A go to spot with restaurants, walking trails and community show piece	Restaurants with water views, paved trails and areas for yoga	I'm skeptical the dreams are possible and will be implemented	46123	46285
Enjoy nature, Gathering with family or friends	Water quality	Have more activities, paths, artwork along the riverfront	Benches, bars, coffee shops	It's so important to have a river with good quality and fun amenities for residents and tourists. It could create much more economic activity.	46228	46240
Birdwatch, Enjoy nature	access to Lilly Rec Center, Safety along the river (it is unsafe to travel with too many people squatting and living in the space)	I would like to see the white river cleaned up and used for recreation, sports, sculptures, educations, fountains, and experiences along the river.	sports, boating spaces, the water as architectural experience	The river must be safe or its not worth the investment	46221	46221
	Water access -- both formal (e.g. beach/ green spaces) and basic walking/running trails	Non-navigable river = perfect for people. <a href="http://boiserriverraftandtube.com/">http://boiserriverraftandtube.com/</a> -- Boise, ID has a non-navigable river and they spent 10+ years cleaning it up so people can float down it in tubes, and now it is amazing. Indy can do this too. And you should be able to go for a run for miles alongside it.	miles of basic walking/running/biking trails, with regular green spaces with coffee shops, food trucks, boats and other activities for families		46204	47907

## Phase One Online Survey

WHAT IS YOUR CURRENT RELATIONSHIP TO THE WHITE RIVER?	HOW DO YOU TYPICALLY GET TO THE RIVER OR TRAVEL TO PLACES ALONG THE RIVER?	WHAT KEEPS YOU FROM VISITING THE RIVERFRONT OR RIVER? SELECT ALL THAT APPLY.	WHAT PLACES ALONG THE RIVER HAVE YOU VISITED IN THE PAST YEAR? SELECT ALL THAT APPLY.	WHAT PLACES ALONG THE RIVER ARE PERSONALLY MEANINGFUL TO YOU?	WHERE DO YOU ACCESS NATURE ON THE RIVER?
I am not directly affiliated with the river, but I am interested in the plan.	None of the above	Lack of transportation, Limited places to see the river, The river is dirty	Conner Prairie, Holliday Park, Victory Field		
I work along or within a half mile of the river., I am not directly affiliated with the river, but I am interested in the plan.	Bicycle, Car, Electric scooter or electric bicycle, Walk/Run	Feels unsafe at night, Limited places to see the river, The river is dirty	Broad Ripple Park, Central Canal Towpath Trail, Holliday Park, Indianapolis Canal/Cultural Trail, Indianapolis Museum of Art, Indianapolis Zoo, Marott Park	The river near the canal and zoo.	Near the canal.
I work along or within a half mile of the river., I visit the river.	Car, Walk/Run	Too far from where I live or work, Limited places to see the river, The river is dirty	Broad Ripple Park, Central Canal Towpath Trail, Conner Prairie, Holliday Park, Indianapolis Canal/Cultural Trail, Indianapolis Museum of Art, Indianapolis Zoo, Marott Park, River Bend Campground, Victory Field	"Low head dams will kill people, should be removed for activities"	Noblesville
I live along or within a half mile of the river.	Car	Feels unsafe at night, Limited places to see the river, Nothing keeps me from the river	Broad Ripple Park, Butler University and Athletic Fields, Central Canal Towpath Trail, Conner Prairie, Forest Park Aquatic Center, Hazel Landing Park, Holliday Park, Indianapolis Museum of Art, Indianapolis Zoo, Marott Park, NCAA Hall of Champions, Potter's Bridge Park, River Road Park, Strawtown Koteewi Park, White River Campgrounds, White River Canoe Company, White River State Park	The walking trail along River Road in Carmel, Koteewi Park, White River Campground,	Kayak from Strawtown south to 96th Street
I live along or within a half mile of the river., I visit the river.	Car, Walk/Run	Feels unsafe at night, Feels unsafe during the day, a lot depends on what I'm doing and where at along the river.	Forest Park Aquatic Center, Potter's Bridge Park, White River Campgrounds	All of them. I like to see flowing water when there is water in the river.	
I visit the river.	Bicycle, Car, Kayak, tube, or canoe	Limited places to see the river, The river is dirty	Central Canal Towpath Trail, Conner Prairie, Indianapolis Canal/Cultural Trail, Indianapolis Museum of Art, Potter's Bridge Park, River Heritage Park, River Road Park, Riverside Regional Park, Strawtown Koteewi Park, White River Canoe Company, White River State Park		
I visit the river.	Car	Limited places to see the river, Nothing keeps me from the river	Conner Prairie, Indianapolis Zoo, Potter's Bridge Park, River Bend Campground, Strawtown Koteewi Park, White River Gardens, White River State Park	Stawtown Kotweewi Park	see above
I visit the river.	Bicycle	The river is dirty	Broad Ripple Park, Butler University and Athletic Fields, Central Canal Towpath Trail, Indianapolis Canal/Cultural Trail, Indianapolis Museum of Art, White River State Park		Haven't really done this because of pollution

WHAT TYPES OF ACTIVITIES DO YOU PARTICIPATE IN ALONG THE RIVER?	IF YOU COULD FIX ONE THING ABOUT THE RIVER TODAY, WHAT WOULD IT BE?	IN 5 TO 10 YEARS, WHAT IS YOUR DREAM FOR THE WHITE RIVER? HOW SHOULD IT GROW AND CHANGE, OR WHAT IS IMPORTANT TO KEEP THE SAME?	WHAT KINDS OF ACTIVITIES OR AMENITIES SHOULD BE AVAILABLE ALONG THE RIVERFRONT?	IS THERE ANYTHING ELSE YOU WOULD LIKE TO SHARE ABOUT THE WHITE RIVER OR YOUR ASPIRATIONS FOR ITS FUTURE?	WHAT IS YOUR HOME ZIP CODE?	WHAT IS YOUR WORK/ SCHOOL ZIP CODE?
Gathering with family or friends	Water access	Clean it up, increase access, get rid of those dangerous lowhead dams.	Parks, cafes, put-ins or boat ramps		46032	46204
Enjoy nature, Shopping or dining, Picnicking, Gathering with family or friends	Clean it! Then have restaurants, festivals, and public events and music.	Don't overbuild. Keep trees and green. Don't turn it into a cement parking lot. Make it natural and beautiful.	Benches and tables, pretty lighting that doesn't look like ugly street lights, trees for shade on easily accessible grassy areas for lounging and picnics, accessible to wheelchairs, allow dogs and provide disposal areas and drinking fountains for people and pets. Bike paths would be huge! Please find ways to attach paths to the canal, Monon, towpath, etc.	Provide for Daddy please! Police on bikes and horses, video cameras, lighting, call boxes for help.	46033	46260
Kayak, tube, or canoe, Fish or hunt, Shopping or dining	pollution from upstream, 'non-point source' (CAFOs and Septic Tanks, CSOs)	ownership by the people, access for the people,	No low head dams!	Scary campground near the white river, noblesville; mean man owns, huge risk to community	46032	
Kayak, tube, or canoe, Birdwatch, Enjoy nature, Gathering with family or friends	Clean it up	Cleaner with more access points			46033	46033
Kayak, tube, or canoe, Enjoy nature, Fish or hunt	Water quality.	Leave the rural area rural and undeveloped. Develop the canal in Broad Ripple to Indianapolis.	If you have seen how trashed areas become when developed you wouldn't ask. I have been here 22 years. State Road 37 is a dump in most of the fence line areas. Pristine areas don't stay that way when you bring in people who have no respect for the area.	I would like to see a time when the White River clean-up crew is no longer needed to remove the dumpsters full of trash that people who have no respect for the area leave behind. Diapers, tires, mattresses. I've helped pull it out.	46060	46060
Kayak, tube, or canoe, Birdwatch, Enjoy nature, Gathering with family or friends	Cleaner water, improve water fronts while keeping natural, not have buildings turn their backs to the river	Keep natural, enhance views and use	Access by foot, bicycle along, refreshments		46032	46032
Birdwatch, Enjoy nature, Personal/individual fitness (running, etc), Fish or hunt, Picnicking, Gathering with family or friends	Water quality: trash removal and water quality testing around industrial sites	More public events need to occur around the river to draw attention to the health of the water, wild life, and surrounding land.	Playground, recreation classes, concert venues, more activities that involve the river.		46060	46038
None but I want to canoe/ kayak	water quality	Be clean! An active area for recreation	public spaces & car rentals		46202	46224



## Phase One Online Survey

WHAT IS YOUR CURRENT RELATIONSHIP TO THE WHITE RIVER?	HOW DO YOU TYPICALLY GET TO THE RIVER OR TRAVEL TO PLACES ALONG THE RIVER?	WHAT KEEPS YOU FROM VISITING THE RIVERFRONT OR RIVER? SELECT ALL THAT APPLY.	WHAT PLACES ALONG THE RIVER HAVE YOU VISITED IN THE PAST YEAR? SELECT ALL THAT APPLY.	WHAT PLACES ALONG THE RIVER ARE PERSONALLY MEANINGFUL TO YOU?	WHERE DO YOU ACCESS NATURE ON THE RIVER?
I live along or within a half mile of the river.	Walk/Run	Feels unsafe at night, Limited places to see the river, The river is dirty, Programs or destinations are not interesting to me	Broad Ripple Park, Butler University and Athletic Fields, Carroll Stadium, Central Canal Towpath Trail, Conner Prairie, Holliday Park, Indianapolis Canal/Cultural Trail, Indianapolis Museum of Art, Indianapolis Zoo, Lucas Oil Stadium, Marott Park, NCAA Hall of Champions, The Virginia B. Fairbanks Art Nature Walk, White River State Park	Holliday Park - got engaged!!	along old Meridian
I am not directly affiliated with the river, but I am interested in the plan.	Car	lack of interest	Broad Ripple Park, Conner Prairie, Indianapolis Museum of Art, Indianapolis Zoo, Victory Field, IU medical center (why was this left off of the list?)		
I visit the river.	Bicycle, Car, Walk/Run	Limited places to see the river, Programs or destinations are not interesting to me	Broad Ripple Park, Butler University and Athletic Fields, Holliday Park, Indianapolis Canal/Cultural Trail, Indianapolis Museum of Art, NCAA Hall of Champions, River Bend Campground, Victory Field, White River Campgrounds, White River Greenway Trail, White River State Park		
I visit the river., I am not directly affiliated with the river, but I am interested in the plan.	Car, Kayak, tube, or canoe	Nothing keeps me from the river	Conner Prairie, Lafayette Trace Park, Potter's Bridge Park, River Bend Campground, River Road Park, Riverwood Canoe Landing, Strawtown Koteewi Park, White River Campgrounds	Where the eagle's nests are, north of Perkinsville	Perkinsville and Lafayette Trace areas
I live along or within a half mile of the river.	Bicycle, Walk/Run	Limited places to see the river	Broad Ripple Park, Butler University and Athletic Fields, Central Canal Towpath Trail, Holliday Park, Indianapolis Canal/Cultural Trail, Indianapolis Zoo, Lake Sullivan/Sports Complex, Marott Park, Riverside Regional Park, Southwestway Park, Town Run Trail Park, Victory Field, White River Greenway Trail, White River State Park	The free-flow area near Kessler Blvd.	Town Run Trail Park, Indianapolis Art Center, central Canal Towparh, Broad Ripple levee
I am not directly affiliated with the river, but I am interested in the plan.	Walk/Run	The river is dirty	Indianapolis Canal/Cultural Trail, Indianapolis Zoo, Lucas Oil Stadium, White River State Park, Chevy Dam		
I visit the river.	Car, Kayak, tube, or canoe	Limited places to see the river	Blickman Educational Trail Park, Broad Ripple Park, Central Canal Towpath Trail, Friedman Park, Hazel Landing Park, Holliday Park, Indianapolis Museum of Art, Lake Indy Boat Ramp, Marott Park, Potter's Bridge Park, Strawtown Koteewi Park	From Broad Ripple to Raymond Street	Holliday Park
I am not directly affiliated with the river, but I am interested in the plan.	Car	Feels unsafe during the day, Limited places to see the river, The river is dirty	Conner Prairie, Holliday Park, Riverside Regional Park	None	I don't current access nature along the river.

WHAT TYPES OF ACTIVITIES DO YOU PARTICIPATE IN ALONG THE RIVER?	IF YOU COULD FIX ONE THING ABOUT THE RIVER TODAY, WHAT WOULD IT BE?	IN 5 TO 10 YEARS, WHAT IS YOUR DREAM FOR THE WHITE RIVER? HOW SHOULD IT GROW AND CHANGE, OR WHAT IS IMPORTANT TO KEEP THE SAME?	WHAT KINDS OF ACTIVITIES OR AMENITIES SHOULD BE AVAILABLE ALONG THE RIVERFRONT?	IS THERE ANYTHING ELSE YOU WOULD LIKE TO SHARE ABOUT THE WHITE RIVER OR YOUR ASPIRATIONS FOR ITS FUTURE?	WHAT IS YOUR HOME ZIP CODE?	WHAT IS YOUR WORK/ SCHOOL ZIP CODE?
Enjoy nature, Personal/ individual fitness (running, etc)	water quality	secure flood wall to protect neighborhoods that support it	coffee, shops, recreation		46220	46230
I have only lived in Indy for 4 months; I plan to do more	water quality	more canoeing & kayaking	canoe/kayak rental with multiple sites for start & end of trip		46221	46221
Enjoy nature, Personal/ individual fitness (running, etc)					46205	46218
Kayak, tube, or canoe, Birdwatch, Enjoy nature, Picnicking, Gathering with family or friends	More trash bins and restrooms	Keep homes off the river, keep it safe for animals to nest/live	Bathrooms or port a potties	Please do not build homes on the river.	46030	46030
Enjoy nature, Personal/ individual fitness (running, etc), Fish or hunt	Water Quality	Reduce pollution to the extent that fish are edible, and people aren't afraid of water quality.	I would like for it to remain undeveloped, but to be more accessible.		46208	46208
Enjoy nature, Personal/ individual fitness (running, etc), Shopping or dining, Gathering with family or friends	Water Quality	Walking or bike path connecting more sites			46184	46204
Kayak, tube, or canoe, Fish or hunt	Water Access	Maintain emphasis on water quality and riparian buffer	safe parking near the river		46260	46140
Kayak, tube, or canoe, Personal/individual fitness (running, etc), Group fitness (classes, group sports), Shopping or dining, Picnicking, Gathering with family or friends, I don't currently do these things, but I would.	water quality	A place for us to have daily activities and large events that would boost tourism.	Restaurants, recreation classes, swimming, glamping, outdoor concerts	more advertising for the activities	46256	46208

## Phase One Online Survey

WHAT IS YOUR CURRENT RELATIONSHIP TO THE WHITE RIVER?	HOW DO YOU TYPICALLY GET TO THE RIVER OR TRAVEL TO PLACES ALONG THE RIVER?	WHAT KEEPS YOU FROM VISITING THE RIVERFRONT OR RIVER? SELECT ALL THAT APPLY.	WHAT PLACES ALONG THE RIVER HAVE YOU VISITED IN THE PAST YEAR? SELECT ALL THAT APPLY.	WHAT PLACES ALONG THE RIVER ARE PERSONALLY MEANINGFUL TO YOU?	WHERE DO YOU ACCESS NATURE ON THE RIVER?
I live along or within a half mile of the river., I own property along the river.	Walk/Run, Motorized boat, Kayak, tube, or canoe	Nothing keeps me from the river	Conner Prairie, Lafayette Trace Park, Riverwood Canoe Landing, Strawtown Koteewi Park, White River Campgrounds	The stretch from SR 35 east to SR 13.	Everywhere including my back yard.
I visit the river.	Walk/Run	Feels unsafe at night, Limited places to see the river, The river is dirty	Broad Ripple Park, Butler University and Athletic Fields, Central Canal Towpath Trail, Conner Prairie, Indianapolis Canal/Cultural Trail, Indianapolis Museum of Art, Indianapolis Zoo, Victory Field, White River Gardens	Places to just sit and think or read.	Mostly in Broad Ripple.
I visit the river.	Car, Walk/Run, Kayak, tube, or canoe	Limited parking to access the river	Broad Ripple Park, Butler University and Athletic Fields, Carroll Stadium, Holliday Park, Indianapolis Canal/Cultural Trail, Indianapolis Museum of Art, Indianapolis Zoo, Lucas Oil Stadium, Marott Park, Victory Field, White River State Park	Remote undeveloped stretches	All along the river
I work along or within a half mile of the river., I visit the river., Noblesville Planning Department	Bicycle, Walk/Run	Limited places to see the river	Conner Prairie, Edge Adventure Park, Forest Park Aquatic Center, Potter's Bridge Park, White River Campgrounds, White River Greenway Trail, Riverwalk, Noblesville	Riverwalk Depot Park, Noblesville	Riverwalk, Noblesville
I am not directly affiliated with the river, but I am interested in the plan.	Car	Feels unsafe at night, Feels unsafe during the day, Limited places to see the river, The river is dirty	Indianapolis Canal/Cultural Trail, NCAA Hall of Champions	The canal	I have not had a chance to do much of this
I live along or within a half mile of the river.	Bicycle, Car, Electric scooter or electric bicycle, Walk/Run	Feels unsafe at night, Limited places to see the river, The river is dirty, Programs or destinations are not interesting to me	Blickman Educational Trail Park, Broad Ripple Park, Central Canal Towpath Trail, Holliday Park, Indianapolis Canal/Cultural Trail, Indianapolis Museum of Art, Lucas Oil Stadium, Marott Park, Victory Field, White River State Park		Parks
I live along or within a half mile of the river.	Walk/Run	Nothing keeps me from the river	Blickman Educational Trail Park, Butler University and Athletic Fields, Central Canal Towpath Trail, Holliday Park, Indianapolis Canal/Cultural Trail, Indianapolis Museum of Art, Marott Park, Town Run Trail Park, White River State Park	Holliday Park	Holliday Park
I live along or within a half mile of the river.	Car	Nothing keeps me from the river	Holliday Park, Marott Park		White River Yacht Club

WHAT TYPES OF ACTIVITIES DO YOU PARTICIPATE IN ALONG THE RIVER?	IF YOU COULD FIX ONE THING ABOUT THE RIVER TODAY, WHAT WOULD IT BE?	IN 5 TO 10 YEARS, WHAT IS YOUR DREAM FOR THE WHITE RIVER? HOW SHOULD IT GROW AND CHANGE, OR WHAT IS IMPORTANT TO KEEP THE SAME?	WHAT KINDS OF ACTIVITIES OR AMENITIES SHOULD BE AVAILABLE ALONG THE RIVERFRONT?	IS THERE ANYTHING ELSE YOU WOULD LIKE TO SHARE ABOUT THE WHITE RIVER OR YOUR ASPIRATIONS FOR ITS FUTURE?	WHAT IS YOUR HOME ZIP CODE?	WHAT IS YOUR WORK/ SCHOOL ZIP CODE?
Kayak, tube, or canoe, Enjoy nature, Personal/individual fitness (running, etc), Fish or hunt, Picnicking, Gathering with family or friends, Recreational boating (sailing, motoring)	Educate people on the importance of trespassing.	I would love to see it unchanged but clean. No reason for a river to grow or change in my area.	There may be places for these things south along the river but not north and east of Allisonville. Let the river be a river! No need to make the whole river an economic growth point.	I do not want to see land privately owned taken so as to make it a public space. Why would I want someone who chooses to live in a neighborhood come to my area and use my ground as their own (public). We have a plenty hard enough time with this already and no support from anyone to enforce these issues. Creating more public spaces will only add to this problem.	46060	46031
Birdwatch, Enjoy nature, Personal/individual fitness (running, etc)	Water quality	Debris cleaned up, more wildlife, more access	Nothing commercial!!!!!!!!!!!!!!!!!!!!	I am not a frequent user of the river areas but it's an extraordinary public resource that should be accessible and kept free of commerce.	46240	46241
Kayak, tube, or canoe, Enjoy nature, Fish or hunt	Water quality	The river corridor should be developed on a limited basis. Natural areas need to remain to be a key part of the river system	Parking areas		46220	46204
Enjoy nature, Personal/ individual fitness (running, etc), Gathering with family or friends	Development/ Business Experiences - Floodplain is a hurdle	Grow in more urban areas (downtown) remain natural in others (rural)	Playgrounds, restaurants, coffee shops, camping, boat launch, pedestrian bridges.	I love parks along the river with more "bringing the river in" to attractions, similar parks in bigger cities like Cincinnati.	46031	46060
Gathering with family or friends	Water quality, things to do around it, getting rid of the idea that this is where bodies are dumped	It'd be great to see different recreational activities that help connect the river and downtown life	Asheville had a fun lazy river that allowed you to get in and get out in different locations with things to do at each spot. (Breweries, bars, etc.)	Nope	46218	46205
Enjoy nature, Personal/ individual fitness (running, etc), Gathering with family or friends	Cleaner, more public places on the river (bars/restaurants)	Trails along riverfront to fun public places			46220	46278
Birdwatch, Enjoy nature, Personal/individual fitness (running, etc)	Water quality	Keep the green spaces along the river.	More benches, water fountains		46220	46220
Enjoy nature, Gathering with family or friends	Water Quality	Clean Water, enjoy nature			46220	46204

## Phase One Online Survey

WHAT IS YOUR CURRENT RELATIONSHIP TO THE WHITE RIVER?	HOW DO YOU TYPICALLY GET TO THE RIVER OR TRAVEL TO PLACES ALONG THE RIVER?	WHAT KEEPS YOU FROM VISITING THE RIVERFRONT OR RIVER? SELECT ALL THAT APPLY.	WHAT PLACES ALONG THE RIVER HAVE YOU VISITED IN THE PAST YEAR? SELECT ALL THAT APPLY.	WHAT PLACES ALONG THE RIVER ARE PERSONALLY MEANINGFUL TO YOU?	WHERE DO YOU ACCESS NATURE ON THE RIVER?
I live along or within a half mile of the river., I visit the river., Live adjacent to River, Kyak the river, hike along the river	Bicycle, Walk/Run, Kayak, tube, or canoe	The river is dirty, The river is polluted and dirty. Lacks ability to sustain wildlife	Blickman Educational Trail Park, Broad Ripple Park, Butler University and Athletic Fields, Central Canal Towpath Trail, Holliday Park, Indianapolis Museum of Art, Marott Park, White River Greenway Trail	From 96th Street to 30th Street	Art League Landing, Holiday Park Landing, or over the embankment from my house
I live along or within a half mile of the river., I visit the river., I own property along the river.	Walk/Run	The river is dirty, Nothing keeps me from the river	Blickman Educational Trail Park, Broad Ripple Park, Butler University and Athletic Fields, Carroll Stadium, Central Canal Towpath Trail, Holliday Park, Indianapolis Museum of Art, Marott Park, Strawtown Koteewi Park, Town Run Trail Park	Blickman nature trail	By our home
I live along or within a half mile of the river.	Car, Electric scooter or electric bicycle, Walk/Run	The river is dirty, Nothing keeps me from the river	Broad Ripple Park, Carroll Stadium, Central Canal Towpath Trail, Conner Prairie, Edge Adventure Park, Indianapolis Canal/Cultural Trail, Indianapolis Museum of Art, Indianapolis Zoo, Lucas Oil Stadium, The Virginia B. Fairbanks Art Nature Walk, White River Gardens, White River Greenway Trail	Walking the trails with my dog	everywhere
I visit the river.	Bicycle, Car, Walk/Run	Feels unsafe at night, The river is dirty	Broad Ripple Park, Central Canal Towpath Trail, Conner Prairie, Holliday Park, Indianapolis Canal/Cultural Trail, Indianapolis Museum of Art, Lilly Recreation Park, Lucas Oil Stadium, Marott Park, Potter's Bridge Park, White River Canoe Company, White River Greenway Trail, White River State Park	Potters Bridge and Holiday Park	everywhere
I live along or within a half mile of the river.	Car	Limited places to see the river, The river is dirty	Broad Ripple Park, Butler University and Athletic Fields, Holliday Park, Indianapolis Zoo		
I visit the river.	Car	Feels unsafe at night, Limited places to see the river, The river is dirty	Broad Ripple Park, Central Canal Towpath Trail, Indianapolis Canal/Cultural Trail, Indianapolis Museum of Art, Indianapolis Zoo, Lilly Recreation Park, Lucas Oil Stadium, Marott Park, Municipal Gardens Family Center, NCAA Hall of Champions, The Rock Flat at the White River, Victory Field, White River Campgrounds	Veterans and Indianapolis Memorial	Historical society building
I visit the river.	Car	Programs or destinations are not interesting to me	Holliday Park, Indianapolis Museum of Art	Terre Haute	Terre Haute
I work along or within a half mile of the river.	Car	Nothing keeps me from the river	Butler University and Athletic Fields, Carroll Stadium, Lucas Oil Stadium, Municipal Gardens Family Center, White River Campgrounds, White River Canoe Company, White River Gardens, White River State Park		
I am not directly affiliated with the river, but I am interested in the plan.	Car	Programs or destinations are not interesting to me	Holliday Park, Indianapolis Canal/Cultural Trail, Indianapolis Museum of Art, Indianapolis Zoo, Municipal Gardens Family Center	Holiday Park	While in the parks, being able to see the river more.

WHAT TYPES OF ACTIVITIES DO YOU PARTICIPATE IN ALONG THE RIVER?	IF YOU COULD FIX ONE THING ABOUT THE RIVER TODAY, WHAT WOULD IT BE?	IN 5 TO 10 YEARS, WHAT IS YOUR DREAM FOR THE WHITE RIVER? HOW SHOULD IT GROW AND CHANGE, OR WHAT IS IMPORTANT TO KEEP THE SAME?	WHAT KINDS OF ACTIVITIES OR AMENITIES SHOULD BE AVAILABLE ALONG THE RIVERFRONT?	IS THERE ANYTHING ELSE YOU WOULD LIKE TO SHARE ABOUT THE WHITE RIVER OR YOUR ASPIRATIONS FOR ITS FUTURE?	WHAT IS YOUR HOME ZIP CODE?	WHAT IS YOUR WORK/ SCHOOL ZIP CODE?
Kayak, tube, or canoe, Birdwatch, Enjoy nature, Personal/individual fitness (running, etc), hiking	Water Quality	Water Quality and reduction of topsoil sediment in River	Less of the above development and more trees and natural investment & cleanup. Dredging would be a good option also	Put it back to what it was 40 years ago as a river that was swimmable.	46220	46220
Birdwatch, Enjoy nature, Personal/individual fitness (running, etc), Gathering with family or friends	More trees and more natural settings	Keep all natural vistas and continue tree planting.	Just in city areas only, possible limited river dining at 1-2 restaurants	I want the issue of graffiti to be addressed on structures near holiday park. It creates an unsafe feeling	46220	46220
Enjoy nature, Personal/ individual fitness (running, etc), Shopping or dining, Gathering with family or friends, walking my dog	water quality, sewer smell/garbage	That there are oyster farms up and down the river. They filter a gallon of water per hour per oyster and provide a local food source. The oysters could be free farmed and the community could volunteer in return.	Educational classes could help with getting the water clean again.		46203	46204
Kayak, tube, or canoe, Birdwatch, Enjoy nature, Personal/individual fitness (running, etc), Fish or hunt, Gathering with family or friends	water quality, wildlife areas, restored wetlands	I'd like to see more of the river returned to its natural state	responsible reclamation can involve facilities and amenities, but it should prioritize sustainability		46203	46202
	water quality	more activities, better quality	coffee shops an boutiques	Have it more developed	46240	46202
Birdwatch, Enjoy nature	water quality	less hikes better place for them to ride away from people	playgrounds and benches		46218	46227
Kayak, tube, or canoe	rivers	restaurants	shops		47802	
Shopping or dining, Gathering with family or friends	Play spaces	it is important to grow	recreation classes		46222	46201
Enjoy nature, Shopping or dining, Gathering with family or friends	water access, play spaces	to make it more popular	playgrounds, recreational classes		46254	



## Phase One Online Survey

WHAT IS YOUR CURRENT RELATIONSHIP TO THE WHITE RIVER?	HOW DO YOU TYPICALLY GET TO THE RIVER OR TRAVEL TO PLACES ALONG THE RIVER?	WHAT KEEPS YOU FROM VISITING THE RIVERFRONT OR RIVER? SELECT ALL THAT APPLY.	WHAT PLACES ALONG THE RIVER HAVE YOU VISITED IN THE PAST YEAR? SELECT ALL THAT APPLY.	WHAT PLACES ALONG THE RIVER ARE PERSONALLY MEANINGFUL TO YOU?	WHERE DO YOU ACCESS NATURE ON THE RIVER?
I live along or within a half mile of the river., I work along or within a half mile of the river., I visit the river.	Walk/Run, Kayak, tube, or canoe	Feels unsafe at night	Broad Ripple Park, Butler University and Athletic Fields, Central Canal Towpath Trail, Holliday Park, Indianapolis Canal/Cultural Trail, Indianapolis Museum of Art, Lucas Oil Stadium, The Virginia B. Fairbanks Art Nature Walk, White River Canoe Company, White River State Park	the canal trail at White River State Park	Holiday Park
I am not directly affiliated with the river, but I am interested in the plan.	Car	Too far from where I live or work	Indianapolis Canal/Cultural Trail, Indianapolis Museum of Art, Indianapolis Zoo, Lucas Oil Stadium	Indianapolis Canal	n/a
I visit the river.	Bicycle, Walk/Run	Feels unsafe during the day	Broad Ripple Park, Indianapolis Canal/Cultural Trail, Indianapolis Zoo, NCAA Hall of Champions, Victory Field	Victory Field	Canal
I am not directly affiliated with the river, but I am interested in the plan.	Car	Limited places to see the river, The river is dirty	Indianapolis Canal/Cultural Trail, White River Greenway Trail		
I am not directly affiliated with the river, but I am interested in the plan.	Car	Too far from where I live or work, Limited places to see the river, The river is dirty, Programs or destinations are not interesting to me	Indianapolis Canal/Cultural Trail, Indianapolis Zoo, White River Greenway Trail	White River Greenway Trail	White River Greenway Trail
I am not directly affiliated with the river, but I am interested in the plan.	Car	Too far from where I live or work, Lack of transportation, Do not know where the river is			
I am not directly affiliated with the river, but I am interested in the plan.		Too far from where I live or work, Do not know where the river is	Friedman Park, Lucas Oil Stadium		
	Car	Nothing keeps me from the river	Holliday Park, Indianapolis Canal/Cultural Trail, Municipal Gardens Family Center		
I visit the river.	Car	Nothing keeps me from the river	Indianapolis Canal/Cultural Trail, Lilly Recreation Park		
I live along or within a half mile of the river.	Car	Feels unsafe during the day	Blickman Educational Trail Park, Broad Ripple Park, Indianapolis Museum of Art, Indianapolis Zoo		
I live along or within a half mile of the river.	Car, Walk/Run	Lack of transportation, Feels unsafe at night	Indianapolis Canal/Cultural Trail, Indianapolis Zoo, Lucas Oil Stadium, Victory Field, White River Campgrounds, White River Gardens, White River Greenway Trail, White River State Park	zoo	gardens and zoo
I am not directly affiliated with the river, but I am interested in the plan.	Car	Do not know where the river is	I do not visit the river		
	Car	Nothing keeps me from the river	Indianapolis Zoo		

WHAT TYPES OF ACTIVITIES DO YOU PARTICIPATE IN ALONG THE RIVER?	IF YOU COULD FIX ONE THING ABOUT THE RIVER TODAY, WHAT WOULD IT BE?	IN 5 TO 10 YEARS, WHAT IS YOUR DREAM FOR THE WHITE RIVER? HOW SHOULD IT GROW AND CHANGE, OR WHAT IS IMPORTANT TO KEEP THE SAME?	WHAT KINDS OF ACTIVITIES OR AMENITIES SHOULD BE AVAILABLE ALONG THE RIVERFRONT?	IS THERE ANYTHING ELSE YOU WOULD LIKE TO SHARE ABOUT THE WHITE RIVER OR YOUR ASPIRATIONS FOR ITS FUTURE?	WHAT IS YOUR HOME ZIP CODE?	WHAT IS YOUR WORK/ SCHOOL ZIP CODE?
Kayak, tube, or canoe, Enjoy nature, Personal/individual fitness (running, etc), Gathering with family or friends	water quality	cleaner water and more river access	more parks and keep up the greenspace		46220	46202
Enjoy nature, Gathering with family or friends	Accessibility and more advertising of the river. More event of color.		More outdoor activities on the river. Maybe even water sport competitions on the river.		46254	
Enjoy nature, Personal/ individual fitness (running, etc)	more activities	it is important to keep all the nature vivid and well kept	Taco truck day, exhibits	more reasons to attend the river	46208	46222
Personal/individual fitness (running, etc), Gathering with family or friends, walking	water quality	more river front property, more landscaping and trails	outdoor workout parks, dog parks, shops, places to buy coffee, clubs		46268	46204
Enjoy nature, Personal/ individual fitness (running, etc), Gathering with family or friends	water quality	more options or areas to access the waterfront. More landscaping	playgrounds, activities, shops and plazas, outdoor workout facilities		46268	46254
	stop people from trash dumping	walking	playgrounds and boats		46214	46214
	water access, activities involving the river	more awareness	recreational venues		46816	46816
					46254	46254
Enjoy nature, Fish or hunt					46205	
Birdwatch, Enjoy nature, Personal/individual fitness (running, etc)	places to play	pro active on cleanliness	playgrounds		46224	46208
Birdwatch, Enjoy nature, Personal/individual fitness (running, etc), Shopping or dining	need sidewalks				46241	46241
Enjoy nature					46235	
Enjoy nature		keep the same	bathrooms and cafes		46229	46256

## Phase One Online Survey

WHAT IS YOUR CURRENT RELATIONSHIP TO THE WHITE RIVER?	HOW DO YOU TYPICALLY GET TO THE RIVER OR TRAVEL TO PLACES ALONG THE RIVER?	WHAT KEEPS YOU FROM VISITING THE RIVERFRONT OR RIVER? SELECT ALL THAT APPLY.	WHAT PLACES ALONG THE RIVER HAVE YOU VISITED IN THE PAST YEAR? SELECT ALL THAT APPLY.	WHAT PLACES ALONG THE RIVER ARE PERSONALLY MEANINGFUL TO YOU?	WHERE DO YOU ACCESS NATURE ON THE RIVER?
I live along or within a half mile of the river., I own property along the river.	Motorized boat	Nothing keeps me from the river	I live in the river		My home
I work along or within a half mile of the river., I visit the river., I am not directly affiliated with the river, but I am interested in the plan.	Bicycle, Car, Walk/Run, Motorized boat, Kayak, tube, or canoe	Too busy or not interested, Nothing keeps me from the river	Broad Ripple Park, Butler University and Athletic Fields, Carroll Stadium, Central Canal Towpath Trail, Holliday Park, Indianapolis Canal/Cultural Trail, Indianapolis Museum of Art, Indianapolis Zoo, Lucas Oil Stadium, Marott Park, NCAA Hall of Champions, Southwestway Park, Town Run Trail Park, Victory Field, White River State Park		
I live along or within a half mile of the river., I visit the river.	Bicycle, Car, Walk/Run	Limited places to see the river, Do not know where the river is	Indianapolis Canal/Cultural Trail, White River Greenway Trail	Fall creek	Ft Harrison
I am not directly affiliated with the river, but I am interested in the plan.		Feels unsafe at night, Limited places to see the river, The river is dirty	Indianapolis Canal/Cultural Trail, White River Canoe Company		
I live along or within a half mile of the river., I own property along the river.	Walk/Run	Nothing keeps me from the river	Holliday Park, Indianapolis Canal/Cultural Trail, Indianapolis Museum of Art		my property.
I live along or within a half mile of the river., I visit the river.	Bicycle, Car	Limited places to see the river	Butler University and Athletic Fields, Central Canal Towpath Trail, Holliday Park, Indianapolis Canal/Cultural Trail, Indianapolis Museum of Art, Indianapolis Zoo, Lucas Oil Stadium, Riverside Regional Park, The Virginia B. Fairbanks Art Nature Walk, White River State Park	Canal Towpath, Rocky Ripple, IMA Art Park	Canal Towpath, Rocky Ripple, IMA Art Park
I live along or within a half mile of the river., I visit the river.	Walk/Run	Feels unsafe at night, The river is dirty	Broad Ripple Park, Butler University and Athletic Fields, Central Canal Towpath Trail, Holliday Park, Indianapolis Museum of Art		Typically into Holliday Park.
I am not directly affiliated with the river, but I am interested in the plan.	Car		Broad Ripple Park, Holliday Park, Indianapolis Canal/Cultural Trail, Indianapolis Museum of Art, Indianapolis Zoo		
I am not directly affiliated with the river, but I am interested in the plan.	Car	Feels unsafe at night, Too busy or not interested	Butler University and Athletic Fields, Lucas Oil Stadium, Victory Field	none	none

WHAT TYPES OF ACTIVITIES DO YOU PARTICIPATE IN ALONG THE RIVER?	IF YOU COULD FIX ONE THING ABOUT THE RIVER TODAY, WHAT WOULD IT BE?	IN 5 TO 10 YEARS, WHAT IS YOUR DREAM FOR THE WHITE RIVER? HOW SHOULD IT GROW AND CHANGE, OR WHAT IS IMPORTANT TO KEEP THE SAME?	WHAT KINDS OF ACTIVITIES OR AMENITIES SHOULD BE AVAILABLE ALONG THE RIVERFRONT?	IS THERE ANYTHING ELSE YOU WOULD LIKE TO SHARE ABOUT THE WHITE RIVER OR YOUR ASPIRATIONS FOR ITS FUTURE?	WHAT IS YOUR HOME ZIP CODE?	WHAT IS YOUR WORK/ SCHOOL ZIP CODE?
Kayak, tube, or canoe, Birdwatch, Enjoy nature, Shopping or dining, Gathering with family or friends, Recreational boating (sailing, motoring)	Water quality	Algae blooms have become a problem. Would like dredging to be an option as there are places that are becoming non-navigable via boat			46240	
Kayak, tube, or canoe, Birdwatch, Enjoy nature, Personal/individual fitness (running, etc), Recreational boating (sailing, motoring)	Water quality & its Perception	Continued removal of non-native species to allow for better vistas of and along the river.			46220	46220
Recreational boating (sailing, motoring)	Signage and easy entrance	Clearly marked access points.		It would be good if motorists knew (by way of signage) how integral is the White River to our vibrant city.	46256	46256
Kayak, tube, or canoe, Enjoy nature, Shopping or dining, Gathering with family or friends	Water quality and access				46236	46250
Birdwatch, Enjoy nature, Personal/individual fitness (running, etc)	water quality	Same so that nature is not impacted	benches		46228	
Enjoy nature	Water access and view, especially in Broad Ripple Park	Make it more accessible to people, but maintain natural beauty. Keep it clean.	Paths for walking, paths for cycling, benches, nature informational panels		46208	46208
Birdwatch, Enjoy nature, Personal/individual fitness (running, etc)	Water quality	I think the white river should be a focal point of the city. It should be a place that has beautiful nature, but also has areas with larger parks and an entertainment scene, i.e. restaurants, cafes, shopping.	Playgrounds, cafes, restaurants, boutique shopping	I would love to see Indianapolis become an even more beautiful and vibrant city by using the White River to our advantage, like many other cities have started to do. For it to be a clean river with both entertainment attractions and quiet nature would be amazing.	46260	46260
Enjoy nature, Personal/ individual fitness (running, etc), Shopping or dining, Gathering with family or friends			restroom facilities/ benches/		46256	46250
	reduce flooding	improve water quality	??????????	none	46256	46256

## Phase One Online Survey

WHAT IS YOUR CURRENT RELATIONSHIP TO THE WHITE RIVER?	HOW DO YOU TYPICALLY GET TO THE RIVER OR TRAVEL TO PLACES ALONG THE RIVER?	WHAT KEEPS YOU FROM VISITING THE RIVERFRONT OR RIVER? SELECT ALL THAT APPLY.	WHAT PLACES ALONG THE RIVER HAVE YOU VISITED IN THE PAST YEAR? SELECT ALL THAT APPLY.	WHAT PLACES ALONG THE RIVER ARE PERSONALLY MEANINGFUL TO YOU?	WHERE DO YOU ACCESS NATURE ON THE RIVER?
I am not directly affiliated with the river, but I am interested in the plan.	Bicycle	Need more trails/bike lanes to get me safely to the river	Blickman Educational Trail Park, Butler University and Athletic Fields, Carroll Stadium, Central Canal Towpath Trail, Holliday Park, Indianapolis Canal/Cultural Trail, Indianapolis Zoo, NCAA Hall of Champions, Victory Field		Holliday park
I live along or within a half mile of the river.	Walk/Run	Nothing keeps me from the river	Butler University and Athletic Fields, Holliday Park, Indianapolis Museum of Art, Marott Park	Walking paths; Holliday Park	Across from my home; Holliday Park
I live along or within a half mile of the river., I visit the river., I own property along the river.	Car, Walk/Run, Kayak, tube, or canoe	Nothing keeps me from the river	Blickman Educational Trail Park, Broad Ripple Park, Butler University and Athletic Fields, Central Canal Towpath Trail, Holliday Park, Indianapolis Canal/Cultural Trail, Indianapolis Museum of Art, Marott Park, The Virginia B. Fairbanks Art Nature Walk		
I live along or within a half mile of the river., I visit the river.	Bicycle, Car, Walk/Run	Nothing keeps me from the river	Broad Ripple Park, Holliday Park, Indianapolis Canal/Cultural Trail, Indianapolis Museum of Art, Indianapolis Zoo, Marott Park, The Virginia B. Fairbanks Art Nature Walk, White River Greenway Trail, White River State Park		
I live along or within a half mile of the river., I visit the river.	Bicycle, Car, Walk/Run	Feels unsafe during the day, The river is dirty	Butler University and Athletic Fields, Carroll Stadium, Central Canal Towpath Trail, Indianapolis Canal/Cultural Trail, Indianapolis Museum of Art, Indianapolis Zoo, Lake Indy Boat Ramp, Lucas Oil Stadium, Marott Park, NCAA Hall of Champions, Victory Field, White River Greenway Trail, White River State Park		I do not
I live along or within a half mile of the river., I visit the river.	Bicycle, Car, Walk/Run, Kayak, tube, or canoe	Too busy or not interested	Broad Ripple Park, Central Canal Towpath Trail, Holliday Park, Indianapolis Canal/Cultural Trail, Marott Park, Southwestway Park, Town Run Trail Park	Town Run Trail Park, Marrot Park, Holliday Park	Marrot Park, Town Run Trail Park, Holliday Park
I visit the river., I am not directly affiliated with the river, but I am interested in the plan.	Bicycle, Car	Feels unsafe at night, Limited places to see the river, The river is dirty, Programs or destinations are not interesting to me	Broad Ripple Park, Butler University and Athletic Fields, Central Canal Towpath Trail, Holliday Park, Indianapolis Canal/Cultural Trail, Indianapolis Museum of Art, Lucas Oil Stadium, NCAA Hall of Champions, Riverside Regional Park, Victory Field, White River Gardens, White River Greenway Trail, White River State Park	White River Trail, State Park, Museum of Art, Holiday Park, Broadripple Park	Holiday & Broadripple Parks and the trails
I live along or within a half mile of the river., I visit the river., I conduct Hoosier Riverwatch water sampling on the river.	Bicycle, Car, Walk/Run	Nothing keeps me from the river	Central Canal Towpath Trail, Hazel Landing Park, Holliday Park, Indianapolis Museum of Art, Marott Park, Nonie Werbe Krauss Park/ Preserve, Potter's Bridge Park, The Virginia B. Fairbanks Art Nature Walk, White River Greenway Trail, White River State Park	At least once a week I visit a spot just downstream from the Riviera Club and stop for awhile to enjoy the peaceful sight of the river flowing by.	I collect water samples at Hazel Dell Landing and downtown under the Michigan St. bridge. Holliday Park is another favorite access point.
I live along or within a half mile of the river., I visit the river.	Car, Kayak, tube, or canoe	Nothing keeps me from the river	Broad Ripple Park, Butler University and Athletic Fields, Holliday Park, Indianapolis Museum of Art		

WHAT TYPES OF ACTIVITIES DO YOU PARTICIPATE IN ALONG THE RIVER?	IF YOU COULD FIX ONE THING ABOUT THE RIVER TODAY, WHAT WOULD IT BE?	IN 5 TO 10 YEARS, WHAT IS YOUR DREAM FOR THE WHITE RIVER? HOW SHOULD IT GROW AND CHANGE, OR WHAT IS IMPORTANT TO KEEP THE SAME?	WHAT KINDS OF ACTIVITIES OR AMENITIES SHOULD BE AVAILABLE ALONG THE RIVERFRONT?	IS THERE ANYTHING ELSE YOU WOULD LIKE TO SHARE ABOUT THE WHITE RIVER OR YOUR ASPIRATIONS FOR ITS FUTURE?	WHAT IS YOUR HOME ZIP CODE?	WHAT IS YOUR WORK/ SCHOOL ZIP CODE?
Enjoy nature	Water quality	To be able to bike and stop to shop and eat along the river	Biking, restaurants, recreation		46256	46060
Enjoy nature, Personal/ individual fitness (running, etc), Walk the dog	Water quality; picnic areas	Keep it for nature - not bars, restaurants, etc. Do NOT remove anymore trees!	Benches, quiet places. Keep the nature!	Broadripple is being overdeveloped. Do NOT turn the white river into another site for bars, restaurants, businesses, etc. It is the last space for nature.	46220	46208
Kayak, tube, or canoe, Birdwatch, Personal/individual fitness (running, etc)		No development			46220	46220
Kayak, tube, or canoe, Birdwatch, Enjoy nature, Personal/individual fitness (running, etc), Hiking and walking dogs who like to play in (shallow areas of) river	water quality	My dream would be that it be preserved for wild life habitat.	No places to buy things, no classes, no commercial anything. Nature trails.	The Mounds Greenway is a nice prototype for us. <a href="https://www.hecweb.org/issues/open-spaces/hec-releases-mounds-greenway-plan/">https://www.hecweb.org/issues/open-spaces/hec-releases-mounds-greenway-plan/</a>	46240	46202
Personal/individual fitness (running, etc), Fish or hunt	Water quality	Cleaner!	More activities and functions around it		46202	
Kayak, tube, or canoe, Birdwatch, Enjoy nature, Personal/individual fitness (running, etc), Fish or hunt, Picnicking, Biking	Play spaces	More continuity between spaces along river with improved and	Nature trails, mountain biking trails, playgrounds, restaurants		46240	46240
Enjoy nature, Personal/ individual fitness (running, etc)	Improved multi use trails	More natural non-commercial green-space and multi use trails	multi-use trails, water and restroom access, Natural habitats	More nature and less commercial	46220	46220
Enjoy nature, Water sampling, photography	Water quality	As water quality improves, increase access for on-the-river activities. Prevent or minimize development along the river (with the exception of boat rental operations) so the view from the river remains fairly natural.	Parks, trails, boat launches	Maintain a clean, free-flowing river through the community.	46208	46208
Kayak, tube, or canoe, Enjoy nature, Fish or hunt, Recreational boating (sailing, motoring)	Clean out the cars, lawn mowers, barrels, tires and other polluting trash items.	I'd be happy if it was clean and didn't smell like sewage. Pretty low bar.	N/A	Keeping it clean once the garbage, smell, sewage has been removed/managed	46240	46240



## Phase One Online Survey

WHAT IS YOUR CURRENT RELATIONSHIP TO THE WHITE RIVER?	HOW DO YOU TYPICALLY GET TO THE RIVER OR TRAVEL TO PLACES ALONG THE RIVER?	WHAT KEEPS YOU FROM VISITING THE RIVERFRONT OR RIVER? SELECT ALL THAT APPLY.	WHAT PLACES ALONG THE RIVER HAVE YOU VISITED IN THE PAST YEAR? SELECT ALL THAT APPLY.	WHAT PLACES ALONG THE RIVER ARE PERSONALLY MEANINGFUL TO YOU?	WHERE DO YOU ACCESS NATURE ON THE RIVER?
I live along or within a half mile of the river., I visit the river.	Bicycle, Walk/Run	Nothing keeps me from the river	Broad Ripple Park, Butler University and Athletic Fields, Carroll Stadium, Central Canal Towpath Trail, Indianapolis Canal/Cultural Trail, Indianapolis Museum of Art, Lucas Oil Stadium, Marott Park, Southwestway Park, Town Run Trail Park, Victory Field, White River Greenway Trail	100 acre forest/IMA. Bars. Towpath. Borad ripple park.	100 acre forest/IMA. Bars. Towpath. Borad ripple park.
I live along or within a half mile of the river., I visit the river.	Bicycle, Car, Walk/Run	Nothing keeps me from the river	Broad Ripple Park, Butler University and Athletic Fields, Carroll Stadium, Central Canal Towpath Trail, Holliday Park, Indianapolis Museum of Art, Indianapolis Zoo, Marott Park, White River Greenway Trail, White River State Park	riverside	ima
I live along or within a half mile of the river.	Walk/Run	Limited places to see the river, Lack of recreational opportunity	Broad Ripple Park, Holliday Park, Indianapolis Canal/Cultural Trail, Indianapolis Museum of Art, Indianapolis Zoo		
I live along or within a half mile of the river.	Car, Motorized boat, Kayak, tube, or canoe	The river is dirty, Nothing keeps me from the river	Broad Ripple Park		
I live along or within a half mile of the river., I visit the river.	Bicycle, Car, Walk/Run, Kayak, tube, or canoe	Feels unsafe at night, Limited places to see the river, The river is dirty	Broad Ripple Park, Butler University and Athletic Fields, Central Canal Towpath Trail, Conner Prairie, Hazel Landing Park, Holliday Park, Marott Park, Potter's Bridge Park, Strawtown Koteewi Park	All of it from Koteewi south to Broad Ripple	Koteewi and south to Broad Ripple
I am not directly affiliated with the river, but I am interested in the plan., Interested in cleanliness of the river.	Car	Too far from where I live or work, Feels unsafe during the day, Limited places to see the river, The river is dirty, Do not know where the river is, Too busy or not interested	Central Canal Towpath Trail, Holliday Park, Indianapolis Canal/Cultural Trail		
Friend that live on river	Car, Walk/Run	Limited places to see the river, The river is dirty	Broad Ripple Park, Indianapolis Canal/Cultural Trail, Marott Park	Broad ripple park	At my relatives houses
I am not directly affiliated with the river, but I am interested in the plan.	Car	Too far from where I live or work, Limited places to see the river, Programs or destinations are not interesting to me	Broad Ripple Park, Indianapolis Canal/Cultural Trail, Indianapolis Museum of Art, Indianapolis Zoo		
I live along or within a half mile of the river.	Bicycle, Walk/Run	The river is dirty	Broad Ripple Park, Butler University and Athletic Fields, Central Canal Towpath Trail, Holliday Park, Indianapolis Canal/Cultural Trail, Lucas Oil Stadium, Marott Park, Southside Landfill/Crossroads Greenhouse, Southwestway Park, The Virginia B. Fairbanks Art Nature Walk, Victory Field, White River Greenway Trail, White River State Park	Broad Ripple and the Monon Trail	From the shore with my eyes
I live along or within a half mile of the river.	Car	Limited places to see the river	Indianapolis Canal/Cultural Trail		
I live along or within a half mile of the river., I visit the river.	Bicycle, Car, Walk/Run, Kayak, tube, or canoe	Nothing keeps me from the river	Indianapolis Zoo, Strawtown Koteewi Park		

WHAT TYPES OF ACTIVITIES DO YOU PARTICIPATE IN ALONG THE RIVER?	IF YOU COULD FIX ONE THING ABOUT THE RIVER TODAY, WHAT WOULD IT BE?	IN 5 TO 10 YEARS, WHAT IS YOUR DREAM FOR THE WHITE RIVER? HOW SHOULD IT GROW AND CHANGE, OR WHAT IS IMPORTANT TO KEEP THE SAME?	WHAT KINDS OF ACTIVITIES OR AMENITIES SHOULD BE AVAILABLE ALONG THE RIVERFRONT?	IS THERE ANYTHING ELSE YOU WOULD LIKE TO SHARE ABOUT THE WHITE RIVER OR YOUR ASPIRATIONS FOR ITS FUTURE?	WHAT IS YOUR HOME ZIP CODE?	WHAT IS YOUR WORK/ SCHOOL ZIP CODE?
Enjoy nature, Personal/ individual fitness (running, etc), Group fitness (classes, group sports), Shopping or dining, Picnicking	Water quality and more access points for canoes/kayaks.	One connected path the entirety of the river. More landings/gathering spots along the way.	Recreation and maybe 1 or 2 places to stop for a quick drink/bite.		46208	46280
Birdwatch, Personal/individual fitness (running, etc), Fish or hunt	smell / quality	integrate uses	recreation	maintain flood plains	46208	46260
Enjoy nature, Shopping or dining	Access	It most areas of midwest the access to the river would be major draw. It is important we generate interest in it	It would be great to tie in community groups and local park district programs into exploring the river	Education of general population to importance of the river	46038	46038
Kayak, tube, or canoe, Enjoy nature, Fish or hunt, Recreational boating (sailing, motoring)	Water quality, ability to eat fish caught out of river, keep a certain level, minimize flood swings.	clean, be able to eat fish	beach, benches, overlooks		46220	46220
Kayak, tube, or canoe, Birdwatch, Enjoy nature, Personal/individual fitness (running, etc), Shopping or dining	Water quality, bank quality, and access	Clean water and banks with all kinds of social engagement and ecological education	All the above	Koteewi must be included or you are failing in what will be the future.	46220	46230
Shopping or dining	Access	Clear areas to make the river more visible	Rest rooms		46236	46236
Kayak, tube, or canoe, Birdwatch, Enjoy nature	Water quality	Keep close to nature	Benches		46220	46032
Shopping or dining	water quality	better access, walkways along river	Benches		46208	
Enjoy nature, Personal/ individual fitness (running, etc), Shopping or dining	Improve water quality	Ban motor boat access to help improve water quality and protect wildlife. Make the river more visible in the Broad Ripple area and easier and safer for people powered watercrafts like kayaks	Restaurants, walking paths, viewing areas and parks	We need clean it up and put regulations in place to keep it clean	46220	46278
	play spaces	Near downtown, it could be more utilized as a tourist attraction, similar to the canal - boating, kayaking, walking, eating places, etc.			46240	
Kayak, tube, or canoe, Birdwatch, Enjoy nature					46012	

## Phase One Online Survey

WHAT IS YOUR CURRENT RELATIONSHIP TO THE WHITE RIVER?	HOW DO YOU TYPICALLY GET TO THE RIVER OR TRAVEL TO PLACES ALONG THE RIVER?	WHAT KEEPS YOU FROM VISITING THE RIVERFRONT OR RIVER? SELECT ALL THAT APPLY.	WHAT PLACES ALONG THE RIVER HAVE YOU VISITED IN THE PAST YEAR? SELECT ALL THAT APPLY.	WHAT PLACES ALONG THE RIVER ARE PERSONALLY MEANINGFUL TO YOU?	WHERE DO YOU ACCESS NATURE ON THE RIVER?
I visit the river.	Bicycle, Walk/Run	Limited places to see the river, The river is dirty	Butler University and Athletic Fields, Central Canal Towpath Trail, Holliday Park, Indianapolis Canal/Cultural Trail, Indianapolis Museum of Art, Lucas Oil Stadium, The Virginia B. Fairbanks Art Nature Walk, White River Greenway Trail		
I visit the river.	Walk/Run	The river is dirty, Nothing keeps me from the river	Blickman Educational Trail Park, Urban wilderness trail, Indianapolis art center, Marrott Park	natural settings, quiet, not developed or paved over, minimal development	Marrott Park
I live along or within a half mile of the river., I visit the river., I own property along the river.	Walk/Run, Motorized boat	Nothing keeps me from the river	Broad Ripple Park, Holliday Park, Lucas Oil Stadium, Marott Park	From the dam in Broadripple north to Nora	from my home and Holiday park mostly
I work along or within a half mile of the river., I visit the river.	Bicycle	Too far from where I live or work, Limited places to see the river, Limited public access for fishing	Broad Ripple Park, Butler University and Athletic Fields, Central Canal Towpath Trail, Hazel Landing Park, Indianapolis Canal/Cultural Trail, Indianapolis Zoo, Marott Park, Victory Field, White River Greenway Trail, White River State Park	White River State Park, 106th Street Park access, Potters Bridge	White River State Park
I visit the river.	Bicycle	Lack of transportation	Carroll Stadium, Central Canal Towpath Trail, Holliday Park, Indianapolis Canal/Cultural Trail, Indianapolis Museum of Art, Indianapolis Zoo, NCAA Hall of Champions, White River State Park		
I work along or within a half mile of the river.	Car	Limited places to see the river	Holliday Park, Indianapolis Museum of Art, Indianapolis Zoo, Lake Sullivan/Sports Complex, Riverside Regional Park, White River Gardens	the 30th Street bridge is gorgeous and this section of the river is really beautiful	I don't currently access the river at all
I visit the river.	Walk/Run		Carroll Stadium, Indianapolis Canal/Cultural Trail, Indianapolis Museum of Art, Indianapolis Zoo, Lucas Oil Stadium, White River State Park	The Trail along the zoo and to Harding street, mainly used by bikes	Trail next to the zoo
I visit the river., I am not directly affiliated with the river, but I am interested in the plan.	Bicycle, Electric scooter or electric bicycle	Limited places to see the river, The river is dirty, It's not much of a destination	Indianapolis Museum of Art, White River Greenway Trail, White River State Park		

WHAT TYPES OF ACTIVITIES DO YOU PARTICIPATE IN ALONG THE RIVER?	IF YOU COULD FIX ONE THING ABOUT THE RIVER TODAY, WHAT WOULD IT BE?	IN 5 TO 10 YEARS, WHAT IS YOUR DREAM FOR THE WHITE RIVER? HOW SHOULD IT GROW AND CHANGE, OR WHAT IS IMPORTANT TO KEEP THE SAME?	WHAT KINDS OF ACTIVITIES OR AMENITIES SHOULD BE AVAILABLE ALONG THE RIVERFRONT?	IS THERE ANYTHING ELSE YOU WOULD LIKE TO SHARE ABOUT THE WHITE RIVER OR YOUR ASPIRATIONS FOR ITS FUTURE?	WHAT IS YOUR HOME ZIP CODE?	WHAT IS YOUR WORK/ SCHOOL ZIP CODE?
Enjoy nature, Personal/ individual fitness (running, etc)	water quality	There would be pride in the river keeping it clean and active			46260	46260
Kayak, tube, or canoe, Birdwatch, Enjoy nature, Personal/individual fitness (running, etc), Fish no hunting	water quality	reduce pollutants, make it a natural, quiet oasis in our concrete, noisy jungle, i.e. don't commercialize it or build big pavillions or plazas on it that detract from its natural beauty	hiking trails (not lit), strolling	Clean it up. Bring back wildlife	46240	
Enjoy nature, Shopping or dining, Gathering with family or friends, Recreational boating (sailing, motoring), hiking	flood control	Clean water, better flood control, new hiking trails and improvement to existing.	restaurants and coffee shops where practical, boat/kayak rental, paddleboat cruises.		46240	
Birdwatch, Enjoy nature, Personal/individual fitness (running, etc), Fish or hunt	Improve water quality to allow physical contact with the water.	improve water quality	fishing access, trails and other passive recreation.	Indianapolis needs to re-discover the river and embrace its potential for recreation and active transportation. It has basically turned its back on it for the most part.	46250	46204
Enjoy nature, Personal/ individual fitness (running, etc), Gathering with family or friends					46202	
	Easy, safe access	Lots of access points, including cafes, arts spaces etc. It should provide recreation but also just a place of beauty and reflection	Coffee, benches, public art, nature areas, history	Most cities would kill for this asset. We need to use it!	46254	46222
Birdwatch, Enjoy nature	Water Quality	Educating community members of the importance of maintaining and the benefits of the river and the ecosystem.	Areas left for fisherman to enjoy (balance between recreation and fishing)	Youth education for the leaders of tomorrow.	46202	46206
Kayak, tube, or canoe, Enjoy nature, Personal/individual fitness (running, etc), Shopping or dining, Recreational boating (sailing, motoring), Stand-up paddleboarding, would love a coffeeshop or casual hangout spot along the river, like Mozart's Coffee in Austin, TX.	Water quality. If you clean it, they will come.	Make it more of a destination. "Mass Ave, Fountain Square, Broad Ripple, White River..."	kayaking/paddleboarding, waterfront dining, riverwalk, lookout points with benches.	I think it's a huge opportunity! It's so easy to forget that Indy has a river going right through it!	46202	46202

## Phase One Online Survey

WHAT IS YOUR CURRENT RELATIONSHIP TO THE WHITE RIVER?	HOW DO YOU TYPICALLY GET TO THE RIVER OR TRAVEL TO PLACES ALONG THE RIVER?	WHAT KEEPS YOU FROM VISITING THE RIVERFRONT OR RIVER? SELECT ALL THAT APPLY.	WHAT PLACES ALONG THE RIVER HAVE YOU VISITED IN THE PAST YEAR? SELECT ALL THAT APPLY.	WHAT PLACES ALONG THE RIVER ARE PERSONALLY MEANINGFUL TO YOU?	WHERE DO YOU ACCESS NATURE ON THE RIVER?
I work along or within a half mile of the river., I visit the river., Community Liaison and Connector.	Bicycle, Bus, Car, Walk/Run, Kayak, tube, or canoe	Feels unsafe at night, Nothing keeps me from the river, The electric scooter impede access to the Greenways and Trails overlooking the White River.	Broad Ripple Park, Butler University and Athletic Fields, Carroll Stadium, Central Canal Towpath Trail, Conner Prairie, Edison School of the Arts/Riley Park, Holliday Park, Indianapolis Canal/Cultural Trail, Indianapolis Museum of Art, Indianapolis Zoo, Lake Indy Boat Ramp, Lilly Recreation Park, Lucas Oil Stadium, Marott Park, Municipal Gardens Family Center, NCAA Hall of Champions, Riverside Regional Park, Southside Landfill/Crossroads Greenhouse, Southwestway Park, Strawtown Koteewi Park, The Virginia B. Fairbanks Art Nature Walk, Victory Field, White River Gardens, White River Greenway Trail, White River State Park, Urban Wilderness Trail and Near West Community	Urban Wilderness Trail and Near West Community and White River State Park and IUPUI and 16 Tech	All of the above.
I live along or within a half mile of the river.	Bicycle, Walk/Run, Kayak, tube, or canoe	Nothing keeps me from the river	Blickman Educational Trail Park, Broad Ripple Park, Butler University and Athletic Fields, Central Canal Towpath Trail, Holliday Park, Indianapolis Canal/Cultural Trail, Indianapolis Museum of Art, Indianapolis Zoo, Lake Indy Boat Ramp, Lucas Oil Stadium, Marott Park, NCAA Hall of Champions, Victory Field, White River Greenway Trail, White River State Park	The stretches of water that almost look like it did 100 years ago.	From Noblesville to 29th street. Once you get past the Monon Trail the greenway on the NORTH bank it great! The South bank from the Monon well past Rivi however has been trashed by order of the corp of engineers and "the city". No trees nothing but, mud, weeds, and plenty of erosion.
I work along or within a half mile of the river., I visit the river.	Bicycle, Walk/Run	Nothing keeps me from the river	Indianapolis Canal/Cultural Trail, Indianapolis Museum of Art, Lilly Recreation Park, White River Greenway Trail, White River State Park	Bike path, view of the city skyline, the white river outdoor concert area	Bike path
I live along or within a half mile of the river., I visit the river.	Bicycle, Walk/Run	Nothing keeps me from the river	Blickman Educational Trail Park, Broad Ripple Park, Butler University and Athletic Fields, Central Canal Towpath Trail, Holliday Park, Indianapolis Canal/Cultural Trail, Indianapolis Museum of Art, Indianapolis Zoo, Lake Sullivan/Sports Complex, Lilly Recreation Park, Marott Park, Riverside Regional Park, Southwestway Park, Town Run Trail Park, White River Greenway Trail, White River State Park		
I live along or within a half mile of the river., I visit the river.	Bicycle, Car, Walk/Run, Kayak, tube, or canoe	Nothing keeps me from the river	Broad Ripple Park, Butler University and Athletic Fields, Conner Prairie, Forest Park Aquatic Center, Holliday Park, Indianapolis Museum of Art, Indianapolis Zoo, Lucas Oil Stadium, The Virginia B. Fairbanks Art Nature Walk, Victory Field, White River Gardens, White River State Park	Broad ripple park	
I work along or within a half mile of the river.	Walk/Run	Too far from where I live or work, Limited places to see the river	Indianapolis Canal/Cultural Trail, Indianapolis Museum of Art, Indianapolis Zoo		
I work along or within a half mile of the river.	Bicycle, Car, Walk/Run	Feels unsafe at night, Feels unsafe during the day, The river is dirty	Butler University and Athletic Fields, Carroll Stadium, Edison School of the Arts/Riley Park, Indianapolis Canal/Cultural Trail, Indianapolis Zoo, Lilly Recreation Park, Lucas Oil Stadium, Victory Field, White River State Park	Recreational for trail running. Entertainment like concerts. Would be great to have an access to the white river to kayak or swim as exercise too	Trails around downtown river

WHAT TYPES OF ACTIVITIES DO YOU PARTICIPATE IN ALONG THE RIVER?	IF YOU COULD FIX ONE THING ABOUT THE RIVER TODAY, WHAT WOULD IT BE?	IN 5 TO 10 YEARS, WHAT IS YOUR DREAM FOR THE WHITE RIVER? HOW SHOULD IT GROW AND CHANGE, OR WHAT IS IMPORTANT TO KEEP THE SAME?	WHAT KINDS OF ACTIVITIES OR AMENITIES SHOULD BE AVAILABLE ALONG THE RIVERFRONT?	IS THERE ANYTHING ELSE YOU WOULD LIKE TO SHARE ABOUT THE WHITE RIVER OR YOUR ASPIRATIONS FOR ITS FUTURE?	WHAT IS YOUR HOME ZIP CODE?	WHAT IS YOUR WORK/ SCHOOL ZIP CODE?
Kayak, tube, or canoe, Birdwatch, Enjoy nature, Personal/individual fitness (running, etc), Group fitness (classes, group sports), Fish or hunt, Shopping or dining, Picnicking, Gathering with family or friends, Recreational boating (sailing, motoring), Community engagement and economic business developments and much more.	Gateways and Access Points into the White River.	Same as now yet will added in / on ( and near ) water experiences.	Gateways and Access Points into the White River.	Gateways and Access Points into the White River.	46206	46206
Kayak, tube, or canoe, Birdwatch, Enjoy nature, Personal/individual fitness (running, etc), Fish or hunt	STOP CLEAR CUTTING THE TREES, PLOWING THE BANKS AND LEAVING THE BANKS OF THE WHITE RIVER LOOKING LIKE A SALVAGE YARD.	All storm drains will not dump into White River in any of our neighborhoods.	There should be more public access in areas that are unused today. Several opportunities from Broad Ripple to 29th Street.	I once read in Field and Stream magazine that the White was a hidden gem in the midwest. I want it back. Stop letting upriver contaminants kill our river.	46220	46220
Enjoy nature, Personal/ individual fitness (running, etc)	Water quality	Expand the green space footprint as much as possible - trees, wildlife, grass, h2o	Nature-focused ... but if there was a coffee shop I'd prob stop & hang out, maybe occasional art events like st Paul MN Northern Spark		46202	46221
Birdwatch, Enjoy nature, Personal/individual fitness (running, etc), Gathering with family or friends					46220	
Kayak, tube, or canoe, Enjoy nature, Personal/individual fitness (running, etc), Group fitness (classes, group sports), Fish or hunt, Shopping or dining, Picnicking, Gathering with family or friends			Playgrounds, recreation classes, kayak access		46220	
Personal/individual fitness (running, etc)	safe and convenient access		walking paths and ideally boat rental	The access is nice near IUPUI but the river looks dirty and unsightly.	46202	46202
Personal/individual fitness (running, etc), Group fitness (classes, group sports)	Water play (cleanliness) water access	I dream it would be a part of downtown and not just alongside it.	Restaurants with rooftop patio with amazing views of the river and city. Playgrounds. Places where groups can get together and work out	" I'm excited about the effort put in place to make the white river a part of the city and look forward to seeing the plan"	46203	

## Phase One Online Survey

WHAT IS YOUR CURRENT RELATIONSHIP TO THE WHITE RIVER?	HOW DO YOU TYPICALLY GET TO THE RIVER OR TRAVEL TO PLACES ALONG THE RIVER?	WHAT KEEPS YOU FROM VISITING THE RIVERFRONT OR RIVER? SELECT ALL THAT APPLY.	WHAT PLACES ALONG THE RIVER HAVE YOU VISITED IN THE PAST YEAR? SELECT ALL THAT APPLY.	WHAT PLACES ALONG THE RIVER ARE PERSONALLY MEANINGFUL TO YOU?	WHERE DO YOU ACCESS NATURE ON THE RIVER?
I visit the river.	Bicycle, Car, Walk/Run	Feels unsafe at night, Limited places to see the river	Holliday Park, Indianapolis Canal/Cultural Trail, Indianapolis Museum of Art, NCAA Hall of Champions, The Virginia B. Fairbanks Art Nature Walk, White River State Park	White river state park	Holiday park and 100 acres
I live along or within a half mile of the river.	Motorized boat	Nothing keeps me from the river	Broad Ripple Park, Central Canal Towpath Trail, Holliday Park, Indianapolis Canal/Cultural Trail, White River State Park	The whole river is an amazing resource.	Marrot Park, Broad Ripple Park. Monon Trail, Central Canal.
I work along or within a half mile of the river., I visit the river.	Car	Feels unsafe at night, Limited places to see the river, The river is dirty, Programs or destinations are not interesting to me	Central Canal Towpath Trail, Indianapolis Canal/Cultural Trail, Lucas Oil Stadium, Riverside Regional Park, Victory Field, White River State Park		Walking in WRSP
I live along or within a half mile of the river., I work along or within a half mile of the river., I visit the river.	Car, Walk/Run	Limited places to see the river	Blickman Educational Trail Park, Broad Ripple Park, Butler University and Athletic Fields, Central Canal Towpath Trail, Holliday Park, Indianapolis Canal/Cultural Trail, Indianapolis Museum of Art, Indianapolis Zoo, NCAA Hall of Champions, Riverside Regional Park, Southwestway Park, Town Run Trail Park, Victory Field, White River Gardens, White River State Park		
I work along or within a half mile of the river., I visit the river.	Bicycle, Car, Walk/Run	Feels unsafe at night, Limited places to see the river, The river is dirty	Broad Ripple Park, Butler University and Athletic Fields, Indianapolis Canal/Cultural Trail, Indianapolis Museum of Art, Indianapolis Zoo, Lucas Oil Stadium, NCAA Hall of Champions	The canal and parks nearby	Walking down toward the river, I wish there were more picnic and spaces set up
I work along or within a half mile of the river.	Bicycle, Walk/Run	Feels unsafe at night, Limited places to see the river, The river is dirty	Central Canal Towpath Trail, Indianapolis Canal/Cultural Trail	Haughville area, zoo, canal, White River Parkway area.	White River parkway
I visit the river.	Bicycle, Car, Walk/Run, Kayak, tube, or canoe	Nothing keeps me from the river	Blickman Educational Trail Park, Broad Ripple Park, Holliday Park, Indianapolis Canal/Cultural Trail, Indianapolis Museum of Art, Marrott Park, River Bend Campground, Victory Field	The Broadripple and rockyripple section of the river	Holliday and Marrott parks



WHAT TYPES OF ACTIVITIES DO YOU PARTICIPATE IN ALONG THE RIVER?	IF YOU COULD FIX ONE THING ABOUT THE RIVER TODAY, WHAT WOULD IT BE?	IN 5 TO 10 YEARS, WHAT IS YOUR DREAM FOR THE WHITE RIVER? HOW SHOULD IT GROW AND CHANGE, OR WHAT IS IMPORTANT TO KEEP THE SAME?	WHAT KINDS OF ACTIVITIES OR AMENITIES SHOULD BE AVAILABLE ALONG THE RIVERFRONT?	IS THERE ANYTHING ELSE YOU WOULD LIKE TO SHARE ABOUT THE WHITE RIVER OR YOUR ASPIRATIONS FOR ITS FUTURE?	WHAT IS YOUR HOME ZIP CODE?	WHAT IS YOUR WORK/ SCHOOL ZIP CODE?
Enjoy nature	Water access	Should be the heart of all communities along it. We should turn it into an amenity with connected green space, places of activity with restaurants and cafes, places to play and gather	Playgrounds, parks, beach, lots of access for entering the river, boat launches, river walk, cafe, bars, restaurants.	Need to carefully balance development and public space. We need to dream big and look at what other communities are doing like Tulsa, St. Louis, and Columbus OH. Having a visionary firm like mvva landscape architecture or field operations landscape architecture would be a huge step in the right direction to create the vision and detailed plans for large scale projects along the river	46202	46204
Kayak, tube, or canoe, Enjoy nature, Personal/individual fitness (running, etc), Fish or hunt, Recreational boating (sailing, motoring)	Water quality, sand bars, trash on banks.				46220	46220
Enjoy nature, Personal/ individual fitness (running, etc)	Access	More engagement opportunities along the river (fun, fitness, entertainment, food, housing); clean it up downtown	fitness spaces; food and drink; benches	As your plan moves forward, keep cost of living affordable. Don't make this exclusive for the well off.	46228	46204
Kayak, tube, or canoe, Enjoy nature, Personal/individual fitness (running, etc), Shopping or dining, Gathering with family or friends					46208	46208
Birdwatch, Enjoy nature, Personal/individual fitness (running, etc), Shopping or dining, Gathering with family or friends	Having safe access. Larger spaces dedicated to enjoying the river, cleaner water	This should be a focal point and draw for events, reunions, weddings, small get together, it should be where high end restaurants and night life seek to purchase property and be.	Playgrounds, breweries, fitness, small shops, restaurants	I remember when I moved here from the southeast coastal region i was so excited to have a beautiful water area nearby...until I was told you don't go in it and that's where bodies are dumped, by everyone and anyone. We need to change this! It should be a draw not a setback	46202	46202
Enjoy nature, Personal/ individual fitness (running, etc)	Water quality.	More recreational opportunities.	waterside trails for biking/walking	Just would love to see White River clean and habitable for wildlife. That would be a wonderful urban experience for everyone.	46225	46202
Kayak, tube, or canoe, Enjoy nature, Personal/individual fitness (running, etc)	Water Access and overlooks	Park areas and tree lined areas should remain largely untouched but more access should be available in the cultural centers (i.e downtown, Broad Ripple)	Boat rental and play areas, restaurants with river views		46220	46203

## Phase One Online Survey

WHAT IS YOUR CURRENT RELATIONSHIP TO THE WHITE RIVER?	HOW DO YOU TYPICALLY GET TO THE RIVER OR TRAVEL TO PLACES ALONG THE RIVER?	WHAT KEEPS YOU FROM VISITING THE RIVERFRONT OR RIVER? SELECT ALL THAT APPLY.	WHAT PLACES ALONG THE RIVER HAVE YOU VISITED IN THE PAST YEAR? SELECT ALL THAT APPLY.	WHAT PLACES ALONG THE RIVER ARE PERSONALLY MEANINGFUL TO YOU?	WHERE DO YOU ACCESS NATURE ON THE RIVER?
I live along or within a half mile of the river.	Kayak, tube, or canoe	The river is dirty	Broad Ripple Park, Conner Prairie, Holliday Park, Indianapolis Zoo, Lucas Oil Stadium	I live just north of Broad Ripple Park and the river has been taken over by milfoil. I have lived at my house for 25 years and in the past 10 years it has gotten to the point where I can't use my waverunner any longer due to the milfoil clogging up my impeller. It's very sad because the river is what makes this area unique!	my backyard
I visit the river.	Car	Limited places to see the river	Broad Ripple Park, Holliday Park, Monon Trail bridge over river	All places	Holliday Park
I live along or within a half mile of the river., I own property along the river.	Motorized boat	Nothing keeps me from the river	Broad Ripple Park		
I visit the river.	Bicycle, Car, Walk/Run	The river is dirty	Blickman Educational Trail Park, Broad Ripple Park, Butler University and Athletic Fields, Central Canal Towpath Trail, Holliday Park, Indianapolis Canal/Cultural Trail, Indianapolis Zoo, Lucas Oil Stadium, Marott Park, NCAA Hall of Champions, The Virginia B. Fairbanks Art Nature Walk, White River Canoe Company, White River Gardens, White River State Park, Spiritual Trail	Spiritual trail, Marott park, Holliday park	Spiritual trail, Marott park, Holliday park, canal towpath, broad ripple park
I visit the river.	Bicycle, Walk/Run	Limited places to see the river, The river is dirty	Broad Ripple Park, Central Canal Towpath Trail, Holliday Park, Indianapolis Museum of Art		hike trails near by
I live along or within a half mile of the river.	Bicycle, Car	Feels unsafe at night, Feels unsafe during the day, Limited places to see the river, Programs or destinations are not interesting to me	Butler University and Athletic Fields, Indianapolis Canal/Cultural Trail, Indianapolis Museum of Art, Riverside Regional Park, The Virginia B. Fairbanks Art Nature Walk, White River Canoe Company	Along the White River trail between 38th street and the IU Med Center	On the White River Trail, but can't really get up close to the river anywhere
I am not directly affiliated with the river, but I am interested in the plan.	Bicycle, Car, Walk/Run	No reason to visit	Central Canal Towpath Trail, Indianapolis Canal/Cultural Trail, Marott Park	Heslar Nabal Armory	
I am not directly affiliated with the river, but I am interested in the plan., I live within 1.5 miles of the river.	Car	Feels unsafe at night, Feels unsafe during the day, Limited places to see the river	Broad Ripple Park, Butler University and Athletic Fields, Central Canal Towpath Trail, Holliday Park, Marott Park		

WHAT TYPES OF ACTIVITIES DO YOU PARTICIPATE IN ALONG THE RIVER?	IF YOU COULD FIX ONE THING ABOUT THE RIVER TODAY, WHAT WOULD IT BE?	IN 5 TO 10 YEARS, WHAT IS YOUR DREAM FOR THE WHITE RIVER? HOW SHOULD IT GROW AND CHANGE, OR WHAT IS IMPORTANT TO KEEP THE SAME?	WHAT KINDS OF ACTIVITIES OR AMENITIES SHOULD BE AVAILABLE ALONG THE RIVERFRONT?	IS THERE ANYTHING ELSE YOU WOULD LIKE TO SHARE ABOUT THE WHITE RIVER OR YOUR ASPIRATIONS FOR ITS FUTURE?	WHAT IS YOUR HOME ZIP CODE?	WHAT IS YOUR WORK/ SCHOOL ZIP CODE?
Kayak, tube, or canoe, Birdwatch, Enjoy nature, Shopping or dining	Water quality...getting rid of invasive plants that are taking over the river	The river should be cleaned up and restored to its best quality. There should be places to enjoy it with lots of people and also places to enjoy in solitude.	Benches, amphitheaters, a few restaurants but not many	Please, please, please restore it's quality to when it was clean and the reason it was named WHITE RIVER.	46220	46032
Birdwatch, Enjoy nature, Walk dog	Water access	We would see pavilion and easy trail access so we could walk along it starting at any point. Also, I would like to see it from more streets, just driving along	cafes, benches, trails!	Cleaner would be better, but a lower priority than physical access and visual access	46205	46205
Recreational boating (sailing, motoring)	Eradicate the milfoil and dredge low areas.	Stop development and limit access		For the stretch of river between Sandy Point and BR Dam, dredge low areas and treat for the milfoil. This area should not be developed any further than what it is.	46220	
Kayak, tube, or canoe, Enjoy nature, Personal/individual fitness (running, etc), Gathering with family or friends, Biking, hiking	Improve water quality	Would love to have nicer, better opportunities to enjoy it. Also important to keep some quiet, undeveloped places.	Restrooms, benches, shade.		46205	46205
Enjoy nature	WATER QUALITY- would do more (i.e. kayak) but horror stories on quality keeps me out	attract more non-notarized boaters with easy access and clean water	more hiking trails educational information		46220	46220
Birdwatch, Enjoy nature, Personal/individual fitness (running, etc)	Improve access (getting down to the river's edge) along the White River Trail including removing invasive species so you can actually see the river!	It's cleaner. Similar to the Cultural Trail, there are businesses, parks and events held on or near the river where you can enjoy a meal, physical activity or cultural event along, in or on the river. Riverside trails are busy and frequently used. There are events that encourage engagement with the river and trails along it, e.g., 5K runs and walks, kayaking or canoe races/events, bicycling events. Right now there's not much I'd keep the same because so little is done with the river!	Restaurants, cafes, concessions for ice cream, coffee, etc. Benches, picnic tables, locations for outdoor yoga, group exercise. Concessions to rent kayaks or canoes, water skiing, water boarding, individual personal watercraft (Seadoos), in-line skates, bikes. Downloadable audio tours for walkers or bikers. Definitely playgrounds...dare I say one with a beach?!	It needs to be cleaner, obviously. But as a non-Hoosier I've always wondered why the river hasn't been incorporated into the city's landscape and fabric much more. Even the White River park, on the zoo side, initially seemed to really have a barricade between the park and the river rather than integrating it into the park.	46228	46228
	Visitation from land	Should be an asset to the cities	Restaurant , bar and outdoor dining st the armory		47220	Retir
Enjoy nature, Gathering with family or friends	water access	That the river and riverfront is a destination and draw to the community and tourism.	Playgrounds, places to buy coffee, benches, recreation classes, cafes, restaurants, casual and fine dining, retail, concerts, music festivals		46220	46205

## Phase One Online Survey

WHAT IS YOUR CURRENT RELATIONSHIP TO THE WHITE RIVER?	HOW DO YOU TYPICALLY GET TO THE RIVER OR TRAVEL TO PLACES ALONG THE RIVER?	WHAT KEEPS YOU FROM VISITING THE RIVERFRONT OR RIVER? SELECT ALL THAT APPLY.	WHAT PLACES ALONG THE RIVER HAVE YOU VISITED IN THE PAST YEAR? SELECT ALL THAT APPLY.	WHAT PLACES ALONG THE RIVER ARE PERSONALLY MEANINGFUL TO YOU?	WHERE DO YOU ACCESS NATURE ON THE RIVER?
I live along or within a half mile of the river., I visit the river., I own property along the river.	Walk/Run	Nothing keeps me from the river	Broad Ripple Park, Conner Prairie, Holliday Park, Indianapolis Canal/Cultural Trail, Indianapolis Museum of Art	My house	My house
I visit the river.	Bicycle, Bus	Nothing keeps me from the river	Broad Ripple Park, Butler University and Athletic Fields, Central Canal Towpath Trail, Holliday Park, Indianapolis Canal/Cultural Trail, Indianapolis Museum of Art, Indianapolis Zoo		
I work along or within a half mile of the river., I visit the river.	Bicycle, Car	Feels unsafe at night, Limited places to see the river, The river is dirty, Programs or destinations are not interesting to me	Broad Ripple Park, Central Canal Towpath Trail, Indianapolis Canal/Cultural Trail, Indianapolis Museum of Art, White River State Park		
I live along or within a half mile of the river.		No idea of any activities or places along river to access	I do not visit the river		I do not know where to
I live along or within a half mile of the river., I visit the river.	Bicycle, Walk/Run	Nothing keeps me from the river	Broad Ripple Park, Central Canal Towpath Trail, Indianapolis Canal/Cultural Trail, Indianapolis Museum of Art, Indianapolis Zoo, Lucas Oil Stadium, Marott Park, Victory Field	Broad Ripple Park	Broad Ripple Park
I work along or within a half mile of the river., I visit the river.	Bicycle, Car, Walk/Run	Lack of transportation, Limited places to see the river	Central Canal Towpath Trail, Holliday Park, Indianapolis Canal/Cultural Trail, Indianapolis Museum of Art, Lucas Oil Stadium, The Virginia B. Fairbanks Art Nature Walk		
I live along or within a half mile of the river., I visit the river.	Car, Motorized boat, Kayak, tube, or canoe	Too busy or not interested, Nothing keeps me from the river	Broad Ripple Park, Indianapolis Museum of Art, Indianapolis Zoo, Lucas Oil Stadium, Victory Field, White River State Park	Friends homes	Bailey Creek area or neighbors dock.
I am not directly affiliated with the river, but I am interested in the plan.	Bicycle, Car, Walk/Run	Feels unsafe at night, The river is dirty, Do not know where the river is	Broad Ripple Park, Butler University and Athletic Fields, Conner Prairie, Holliday Park, Indianapolis Canal/Cultural Trail, NCAA Hall of Champions, The Virginia B. Fairbanks Art Nature Walk, Victory Field	Broad ripple park	100 acres
I live along or within a half mile of the river., I visit the river., I own property along the river.	Bicycle, Walk/Run	Nothing keeps me from the river	Broad Ripple Park, Butler University and Athletic Fields, Central Canal Towpath Trail, Holliday Park, Indianapolis Canal/Cultural Trail, Indianapolis Museum of Art, Indianapolis Zoo, Marott Park, NCAA Hall of Champions, Potter's Bridge Park, River Road Park, Town Run Trail Park, White River Gardens, White River Greenway Trail, White River State Park	The beautiful inlet river with many trees in front of my house and north where the eagle lives past 86th street all the way to Noblesville.	my backyard
I live along or within a half mile of the river.	Bicycle, Car, Walk/Run	The river is dirty	Broad Ripple Park, Butler University and Athletic Fields, Central Canal Towpath Trail, Holliday Park, Indianapolis Canal/Cultural Trail, Indianapolis Museum of Art, Lucas Oil Stadium, Marott Park, NCAA Hall of Champions, The Virginia B. Fairbanks Art Nature Walk, Victory Field, White River Greenway Trail, White River State Park	Broad Ripple Park	

WHAT TYPES OF ACTIVITIES DO YOU PARTICIPATE IN ALONG THE RIVER?	IF YOU COULD FIX ONE THING ABOUT THE RIVER TODAY, WHAT WOULD IT BE?	IN 5 TO 10 YEARS, WHAT IS YOUR DREAM FOR THE WHITE RIVER? HOW SHOULD IT GROW AND CHANGE, OR WHAT IS IMPORTANT TO KEEP THE SAME?	WHAT KINDS OF ACTIVITIES OR AMENITIES SHOULD BE AVAILABLE ALONG THE RIVERFRONT?	IS THERE ANYTHING ELSE YOU WOULD LIKE TO SHARE ABOUT THE WHITE RIVER OR YOUR ASPIRATIONS FOR ITS FUTURE?	WHAT IS YOUR HOME ZIP CODE?	WHAT IS YOUR WORK/ SCHOOL ZIP CODE?
Kayak, tube, or canoe, Birdwatch, Enjoy nature, Picnicking, Gathering with family or friends	Slow down motorboats	More human powered boats, less power boats	Public River access to Broad Ripple village, canoe/kayak rental at broad ripple park with easy launching sites.	Cleaner water	46220	46220
Personal/individual fitness (running, etc), Gathering with family or friends					46220	
Kayak, tube, or canoe, Birdwatch	water quality	more places to access	cafes, kayak launch, natural areas		46219	46202
	Water Quality	It should be a hub of activity, a place to connect with a nature, a clean and safe space	recreational hubs (places to rent kayaks, etc), parks, playgrounds, coffee shops, ice cream,		46106	46106
Birdwatch, Enjoy nature, Personal/individual fitness (running, etc)	Water quality	Keep the natural wilderness	benches		46220	46220
Personal/individual fitness (running, etc)	water access	My dream is for it to be safe, convenient, and full of life. Nature is important, but it feels like there are very few opportunities to enjoy the river. Having things like the Potomac- restaurants, boathouses, and biking and walking trails would be an amazing asset.	bike racks, benches, parks, little coffee stores, kayak/paddle board rentals (in multiple locations so you don't have to be picked up!), fitness trail amenities.		46202	46202
Kayak, tube, or canoe, Enjoy nature, Recreational boating (sailing, motoring)	Water quality	Easier access, cleaner, additional outside restaurants and live music venues.	Coffee houses, restaurants, outdoor music and movies.		46220	
Enjoy nature, Personal/ individual fitness (running, etc), Gathering with family or friends	Water access- more visible to the public and publicized	Restaurants along the river, public beaches, places to rent kayaks and boats	Yoga/fitness classes, picnic area, beach	It feels like a hidden gem that very few people know about. Some are scared to enjoy because it's too dirty.	46220	46240
Kayak, tube, or canoe, Birdwatch, Enjoy nature, Personal/individual fitness (running, etc), Shopping or dining, Picnicking, Gathering with family or friends, Recreational boating (sailing, motoring), paddle board	save the banks!!!! Clean up the water and trash, emphasize native trees and plants. Some access for boats to pull up to eat.	It is very important to me to save the banks, trees and wildlife and health of the water and aquatic life.	I hope that we don't overbuild without saving the bank. What has happened to Broad Ripple Park's bank is horrible. I don't have a problem with giving access to people as long as the river is taken care of. I have a problem with the amount of duckweed and destruction to the banks. I would love to be able to find a balance that allows us to park our boat somewhere other than our own dock to enjoy food/drink (coffee, beer and/or wine garden/music).	I have had access to the river for a long time and lived on the river for almost twenty years. I feel that it is important that we have a plan that takes care of it and doesn't overbuild or put people on it for recreation at the cost of property and the health of the river and wildlife/nature here. I hate that hunting is allowed within the city limits!	46220	46220
Birdwatch, Enjoy nature, Personal/individual fitness (running, etc), Shopping or dining, Gathering with family or friends	Less pollution	Less pollution, better water quality, fewer or no motorized craft, removal of invasive species including honeysuckle	Parks, boardwalks, restaurants, cafes		46220	46278

## Phase One Online Survey

WHAT IS YOUR CURRENT RELATIONSHIP TO THE WHITE RIVER?	HOW DO YOU TYPICALLY GET TO THE RIVER OR TRAVEL TO PLACES ALONG THE RIVER?	WHAT KEEPS YOU FROM VISITING THE RIVERFRONT OR RIVER? SELECT ALL THAT APPLY.	WHAT PLACES ALONG THE RIVER HAVE YOU VISITED IN THE PAST YEAR? SELECT ALL THAT APPLY.	WHAT PLACES ALONG THE RIVER ARE PERSONALLY MEANINGFUL TO YOU?	WHERE DO YOU ACCESS NATURE ON THE RIVER?
I work along or within a half mile of the river., I visit the river., I am not directly affiliated with the river, but I am interested in the plan.	Car, Walk/Run	Feels unsafe at night, Limited places to see the river, The river is dirty	Broad Ripple Park, Central Canal Towpath Trail, Holliday Park, Indianapolis Canal/Cultural Trail, Indianapolis Museum of Art, Lake Indy Boat Ramp, White River Gardens, White River Greenway Trail	Each area above are different from each other. They have their own uniqueness.	Indianapolis Canal/Cultural Trail and Holliday Park.
I visit the river.	Car	Limited public access natural habitats with river frontage	Hazel Landing Park, River Road Park, Strawtown Koteewi Park		Ritchey Woods Nature Preserve, River Road, Strawtown Koteewi,
I live along or within a half mile of the river.	Walk/Run	Limited places to see the river	Holliday Park, Indianapolis Zoo	The river front from 30th to 38th fronting North White River Pkwy E. Dr. Since this is my neighborhood.	I do not access nature to the river, but would like to.
I work along or within a half mile of the river.	Bicycle, Walk/Run	Limited places to see the river, The river is dirty	Broad Ripple Park, Butler University and Athletic Fields, Carroll Stadium, Central Canal Towpath Trail, Conner Prairie, Holliday Park, Indianapolis Canal/Cultural Trail, Indianapolis Museum of Art, Indianapolis Zoo, Lucas Oil Stadium, Marott Park, Victory Field, White River State Park	Holliday park, along the zoo trail	same as above
I visit the river., I am not directly affiliated with the river, but I am interested in the plan.	Car	Limited places to see the river, The river is dirty, Programs or destinations are not interesting to me	Broad Ripple Park, Carroll Stadium, Indianapolis Canal/Cultural Trail, Indianapolis Zoo, Lucas Oil Stadium, Riverside Regional Park, Southwestway Park, White River Gardens, White River Greenway Trail, White River State Park	Broad Ripple Village; Riverside/16Tech area	Zoo area
I visit the river.	Car	Limited places to see the river	Broad Ripple Park, Holliday Park, Indianapolis Museum of Art		
I work along or within a half mile of the river., I visit the river.	Bicycle, Car, Walk/Run	Feels unsafe at night, Feels unsafe during the day, The river is dirty, Programs or destinations are not interesting to me	Butler University and Athletic Fields, Indianapolis Canal/Cultural Trail, Indianapolis Museum of Art, Lucas Oil Stadium, Victory Field, White River State Park		
I visit the river.	Walk/Run	Lack of restrooms near the White River downtown Indy.	Indianapolis Canal/Cultural Trail, Marott Park, The Virginia B. Fairbanks Art Nature Walk, White River Gardens	Virginia B. Fairbanks Art Nature Walk	White River State Park
I live along or within a half mile of the river.	Walk/Run, Kayak, tube, or canoe	Feels unsafe at night, The river is dirty	Town Run Trail Park	All	Crystal River Dr
I visit the river.	Bicycle, Walk/Run	Limited places to see the river, The river is dirty	Broad Ripple Park, Butler University and Athletic Fields, Central Canal Towpath Trail, Holliday Park, Indianapolis Canal/Cultural Trail, Indianapolis Museum of Art, Indianapolis Zoo, Victory Field, White River Greenway Trail, White River State Park	White River State Park, Butler University, Broad Ripple, Holliday Park	Holliday Park

WHAT TYPES OF ACTIVITIES DO YOU PARTICIPATE IN ALONG THE RIVER?	IF YOU COULD FIX ONE THING ABOUT THE RIVER TODAY, WHAT WOULD IT BE?	IN 5 TO 10 YEARS, WHAT IS YOUR DREAM FOR THE WHITE RIVER? HOW SHOULD IT GROW AND CHANGE, OR WHAT IS IMPORTANT TO KEEP THE SAME?	WHAT KINDS OF ACTIVITIES OR AMENITIES SHOULD BE AVAILABLE ALONG THE RIVERFRONT?	IS THERE ANYTHING ELSE YOU WOULD LIKE TO SHARE ABOUT THE WHITE RIVER OR YOUR ASPIRATIONS FOR ITS FUTURE?	WHAT IS YOUR HOME ZIP CODE?	WHAT IS YOUR WORK/ SCHOOL ZIP CODE?
Birdwatch, Enjoy nature, Personal/individual fitness (running, etc)	clean up the water quality for recreational use	Keep it as a river and not allow large scale development ruin the tranquility present today.	Areas set aside with bank fishing in mind similar to Krannert Park pond. Someplace you could take youngsters.		46202	46222
Birdwatch, Enjoy nature	added natural habitat along the river	corridor with significant areas of natural habitat without invasive plants	foot paths in natural habitat	The River corridor should contain significant natural areas, free of invasive vegetation.	46033	46033
Birdwatch	Provide more access to the river front, and provide activities which include riverfront conservation opportunities.	Make White River more of a public park and destination.	Places for education and conservation, natural study and exploration, not coffee shops unless those are small local business owners.	No.	46208	46060
Enjoy nature, Personal/ individual fitness (running, etc), Gathering with family or friends, i would like to use it for kayaking more	water quality	a clean body of water with more green/ play space; while development along the river would be nice, I don't want it to take away from the greenspace/trees/nature that make our urban environment so much better	playgrounds, more biking paths (to connect the ones already there), restroom facilities, an urban beach would be AMAZING if the water were cleaner	I am excited to see what will be done over the next years!	46204	46202
Walking, visiting the zoo and WRSP	Water quality (remove sewer overflows). (I know it will happen by 2025.)	Have a combination of managed and unmanaged naturalized areas.	Excursion boat rides (dinner boat, party boat, etc.)		46201	46226
Birdwatch, Enjoy nature					46220	46208
Personal/individual fitness (running, etc), Shopping or dining, Gathering with family or friends	water access and quality	It's important to keep the peaceful, beautiful nature of the river intact. In 5 to 10 years, I'd love to see it more accessible to everyone in our city, with places for people to actually get out on the river more.	places to buy coffee, benches or some other kind of seating, restrooms		46219	46256
Enjoy nature, Personal/ individual fitness (running, etc)	Water quality.	A paved river trail that runs throughout Marion & Hamilton Counties.	More restrooms with shelters.		46202	46202
Kayak, tube, or canoe, Enjoy nature, Picnicking	Cleaner water	Change is necessary for growth but clean up and care of our parks is too. Too much dumping and milfoil in waters	Benches and canoe / kayak rental	Cleaner and better maintained	46240	47240
Birdwatch, Enjoy nature, Personal/individual fitness (running, etc), Fish or hunt, Picnicking, Gathering with family or friends	water quality, better access (ramps, parking, etc)	Make it navigable, a destination, add more riverside retail, restaurants, boardwalks, make it clean enough to swim in	all of the above! Make downtown and BR riverwalks with shops, restaurants, bars, etc.		46205	46205



## Phase One Online Survey

WHAT IS YOUR CURRENT RELATIONSHIP TO THE WHITE RIVER?	HOW DO YOU TYPICALLY GET TO THE RIVER OR TRAVEL TO PLACES ALONG THE RIVER?	WHAT KEEPS YOU FROM VISITING THE RIVERFRONT OR RIVER? SELECT ALL THAT APPLY.	WHAT PLACES ALONG THE RIVER HAVE YOU VISITED IN THE PAST YEAR? SELECT ALL THAT APPLY.	WHAT PLACES ALONG THE RIVER ARE PERSONALLY MEANINGFUL TO YOU?	WHERE DO YOU ACCESS NATURE ON THE RIVER?
I own property along the river.	Motorized boat, Kayak, tube, or canoe, i live along the river	Nothing keeps me from the river, weeds, milfoil limiting access.	Broad Ripple Park, Lucas Oil Stadium	from 75th street at Keystone, west and south too Broadripple.	from 75th street at Keystone, west and south too Broadripple.
I live along or within a half mile of the river., I visit the river., I own property along the river.	Car, Walk/Run, Kayak, tube, or canoe	Nothing keeps me from the river	Conner Prairie, Forest Park Aquatic Center, Potter's Bridge Park, Strawtown Koteewi Park, White River Campgrounds, White River Canoe Company		
I am not directly affiliated with the river, but I am interested in the plan.	Car	Limited places to see the river	Central Canal Towpath Trail, Holliday Park, Indianapolis Canal/Cultural Trail, Potter's Bridge Park, White River State Park, Riverwalk in downtown Noblesville	Potter's Bridge and Holiday Park	Various locations
I am not directly affiliated with the river, but I am interested in the plan.	Bicycle, Car, Electric scooter or electric bicycle, Walk/Run	Feels unsafe at night, Limited places to see the river, The river is dirty, Programs or destinations are not interesting to me	Broad Ripple Park, Butler University and Athletic Fields, Indianapolis Canal/Cultural Trail, Indianapolis Museum of Art, Indianapolis Zoo, Lucas Oil Stadium, Marott Park, NCAA Hall of Champions, Victory Field	Intersection of west downtown	Holliday & Marott
I am not directly affiliated with the river, but I am interested in the plan.	Car	Too far from where I live or work, Lack of transportation, Feels unsafe at night, Limited places to see the river, The river is dirty, Programs or destinations are not interesting to me, Too busy or not interested	Butler University and Athletic Fields, Indianapolis Canal/Cultural Trail, White River State Park, I do not visit the river	The Canal	Canal, White River SP, marathons
I live along or within a half mile of the river., I own property along the river.	Walk/Run, Kayak, tube, or canoe	The river is dirty	Broad Ripple Park, Conner Prairie, Holliday Park, Indianapolis Museum of Art		In my yard
I visit the river.	Car	Nothing keeps me from the river	Broad Ripple Park, Butler University and Athletic Fields, Central Canal Towpath Trail, Holliday Park, Indianapolis Canal/Cultural Trail, Indianapolis Museum of Art, Marott Park, White River Greenway Trail, White River State Park	Riparian areas with native vegetation	canoe launches and parks
I work along or within a half mile of the river.	Car	Feels unsafe during the day, Limited places to see the river, The river is dirty	Carroll Stadium, Central Canal Towpath Trail, Conner Prairie, Indianapolis Canal/Cultural Trail, Lilly Recreation Park, Lucas Oil Stadium, NCAA Hall of Champions, Southwestway Park		

WHAT TYPES OF ACTIVITIES DO YOU PARTICIPATE IN ALONG THE RIVER?	IF YOU COULD FIX ONE THING ABOUT THE RIVER TODAY, WHAT WOULD IT BE?	IN 5 TO 10 YEARS, WHAT IS YOUR DREAM FOR THE WHITE RIVER? HOW SHOULD IT GROW AND CHANGE, OR WHAT IS IMPORTANT TO KEEP THE SAME?	WHAT KINDS OF ACTIVITIES OR AMENITIES SHOULD BE AVAILABLE ALONG THE RIVERFRONT?	IS THERE ANYTHING ELSE YOU WOULD LIKE TO SHARE ABOUT THE WHITE RIVER OR YOUR ASPIRATIONS FOR ITS FUTURE?	WHAT IS YOUR HOME ZIP CODE?	WHAT IS YOUR WORK/ SCHOOL ZIP CODE?
Kayak, tube, or canoe, Gathering with family or friends, Recreational boating (sailing, motoring)	milfoil weeds need to be removed, also areas filling in with silt could be dredged	milfoil weeds need to be removed, also areas filling in with silt could be dredged	more restaurants, more boat ramps	"the river seems to be getting more shallow by the year, milfoil weeds are taking over. Need to clean this up somehow."	46240	46240
Kayak, tube, or canoe, Birdwatch, Enjoy nature, Personal/individual fitness (running, etc), Fish or hunt, Gathering with family or friends	Water Access - Entry and Exit				46060	46218
Enjoy nature, Personal/ individual fitness (running, etc)	Park and recreation development along the river is sporadic and often borders industrial or undesirable locations. Need to create a rather large natural buffer zone so to allow for trails and natural reclamation so that when you are going from point A to point B it doesn't feel like you are walking next to these sites.	A series of connected points of interest that are either natural features, art, or viable commercial zones. Would like to see an increase in the access points to the river. Increase the size of the natural buffer zones at these access points so that nature transitions in the adjacent surrounding area.	Art work, zones for athletic / recreational activities, and contemplation areas. Commercial areas need to be located in areas that could help to revitalize and / or enhance the surrounding commercial or high density residential areas.	What is done on White River could also be done on Fall Creek and Eagle Creek.	46062	47306
Enjoy nature, Personal/ individual fitness (running, etc), Shopping or dining	Water Access & Lighting	More restaurants along it	Playground would be amazing		46205	46202
Enjoy nature, Shopping or dining	Water quality	Cleaner, more accessible, better riverfront	All of the above + shops/restaurants, galleries, a riverwalk	N/a	46259	46259
Kayak, tube, or canoe, Birdwatch, Enjoy nature, Picnicking, Gathering with family or friends	Slow down fast noisy boats	Cleaner, quieter	Music, tai chi, education		46220	46220
Kayak, tube, or canoe, Birdwatch, Enjoy nature, Personal/individual fitness (running, etc)	water quality	no development in floodplain	contemplative areas and education exhibitis	great resource-keep the secret places secret though	46219	46225
Enjoy nature, Personal/ individual fitness (running, etc)	Better developed green spaces along the river.	Park like setting along the river on the south side of Indy.	Safe walking/biking trails with park like settings and amenities.		46217	46221

## Phase One Online Survey

WHAT IS YOUR CURRENT RELATIONSHIP TO THE WHITE RIVER?	HOW DO YOU TYPICALLY GET TO THE RIVER OR TRAVEL TO PLACES ALONG THE RIVER?	WHAT KEEPS YOU FROM VISITING THE RIVERFRONT OR RIVER? SELECT ALL THAT APPLY.	WHAT PLACES ALONG THE RIVER HAVE YOU VISITED IN THE PAST YEAR? SELECT ALL THAT APPLY.	WHAT PLACES ALONG THE RIVER ARE PERSONALLY MEANINGFUL TO YOU?	WHERE DO YOU ACCESS NATURE ON THE RIVER?
I visit the river.	Car, Kayak, tube, or canoe	Feels unsafe at night, Limited places to see the river	Broad Ripple Park, Holliday Park, Marott Park, Strawtown Koteewi Park	Where the Monon Trail crosses the river.	Holiday Park
I am not directly affiliated with the river, but I am interested in the plan.	Bicycle, Walk/Run	Limited places to see the river, The river is dirty	Blickman Educational Trail Park, Broad Ripple Park, Holliday Park, Indianapolis Canal/Cultural Trail, Marott Park	When you fly over Indianapolis it looks like a river town. It is so beautiful. It would be great to be able to navigate a boat from the northside all the way downtown for dinner or sightseeing. It is a wonderful natural resource that she be useable	If you could boat all the way up and down I would use it a lot.
I live along or within a half mile of the river.	Walk/Run	Nothing keeps me from the river	Butler University and Athletic Fields, Conner Prairie, Indianapolis Canal/Cultural Trail, Municipal Gardens Family Center, Potter's Bridge Park, White River Campgrounds	Noblesville	Potter's Bridge
I am not directly affiliated with the river, but I am interested in the plan.	Car	Feels unsafe at night, Limited places to see the river, The river is dirty	Butler University and Athletic Fields, Central Canal Towpath Trail, Holliday Park, Indianapolis Museum of Art, Marott Park		
I live along or within a half mile of the river., I visit the river., I own property along the river.	Bicycle, Car, Walk/Run, Motorized boat, Kayak, tube, or canoe	Nothing keeps me from the river	Broad Ripple Park, Central Canal Towpath Trail, Conner Prairie, Indianapolis Canal/Cultural Trail, Lucas Oil Stadium, Marott Park, White River Greenway Trail, Indianapolis Art Center grounds in Broad Ripple	The navigatable part above Broad Ripple Dam. All of it as I explore more.	Spirit Lake Condominiums boat dock.
I live along or within a half mile of the river., I visit the river.	Car, Walk/Run	Limited places to see the river, The river is dirty	Holliday Park, Southwestway Park		
I am not directly affiliated with the river, but I am interested in the plan.	Car	Limited places to see the river	I do not visit the river		
I visit the river.	Car, Motorized boat	Not a lot of boat ramps	Broad Ripple Park, Lake Indy Boat Ramp	Both pools at lake Indy and broad ripple	Lake Indy ramp, broad ripple ramp
I work along or within a half mile of the river., I am not directly affiliated with the river, but I am interested in the plan.	Bicycle, Car	Too far from where I live or work, Feels unsafe at night, Feels unsafe during the day, The river is dirty	Carroll Stadium, Central Canal Towpath Trail, Indianapolis Canal/Cultural Trail, Indianapolis Museum of Art, Indianapolis Zoo, Victory Field		
I visit the river.	Car, Walk/Run	Feels unsafe at night, Limited places to see the river, Programs or destinations are not interesting to me	Indianapolis Zoo, Lucas Oil Stadium, Southside Landfill/Crossroads Greenhouse		
I visit the river.	Bicycle, Motorized boat, Kayak, tube, or canoe	Feels unsafe during the day, The river is dirty, limited public access; unsafe during the day b/c of poor river conditions	Broad Ripple Park, Butler University and Athletic Fields, Carroll Stadium, Central Canal Towpath Trail, Indianapolis Canal/Cultural Trail, Indianapolis Museum of Art		

WHAT TYPES OF ACTIVITIES DO YOU PARTICIPATE IN ALONG THE RIVER?	IF YOU COULD FIX ONE THING ABOUT THE RIVER TODAY, WHAT WOULD IT BE?	IN 5 TO 10 YEARS, WHAT IS YOUR DREAM FOR THE WHITE RIVER? HOW SHOULD IT GROW AND CHANGE, OR WHAT IS IMPORTANT TO KEEP THE SAME?	WHAT KINDS OF ACTIVITIES OR AMENITIES SHOULD BE AVAILABLE ALONG THE RIVERFRONT?	IS THERE ANYTHING ELSE YOU WOULD LIKE TO SHARE ABOUT THE WHITE RIVER OR YOUR ASPIRATIONS FOR ITS FUTURE?	WHAT IS YOUR HOME ZIP CODE?	WHAT IS YOUR WORK/ SCHOOL ZIP CODE?
Kayak, tube, or canoe, Birdwatch, Enjoy nature	Water access and views of the river. Increase visibility of the river.	Increase visibility and preserve some natural areas.	A walking and bicycle trail.	Canoe access points are needed.	46220	46220
Enjoy nature, Personal/ individual fitness (running, etc)	Water access and the ability to boat all the way through it	Being able to navigate it and have wonderful nature and restaurants along the way	All of the above. It is so beautiful	It just seems so possible	46240	46220
Enjoy nature, Personal/ individual fitness (running, etc), Shopping or dining	Quality	Cleaner river areas	More walking paths	No	46060	
Birdwatch, Enjoy nature, Personal/individual fitness (running, etc)					46260	
Enjoy nature, Personal/ individual fitness (running, etc), Fish or hunt, Gathering with family or friends, Kayak, boat, explore	Dredge north of Broad Ripple damn, control plant growth in water (water quality)	Trails along river - bike and or hike, better, deeper channel north of Broad Ripple.	Trails, access points / kayak ramps	It can be a defining asset for the city. Until I moved to Broad Ripple from Lawrence, I knew nothing about this wonderful asset. Outreach education to those in Indy that are not aware of what this beautiful river offers just a few miles from everyone's front door.	46220	46268
Birdwatch, Enjoy nature, Personal/individual fitness (running, etc)	Water quality	Cleaner	Benches, access points		46217	46203
	Access points for launching kayaks throughout Indianapolis				46224	
Fish or hunt	Water access and water quality	Try to Keep the natural habitat with the growth	More public access ramps, restaurant/ cafes , parks		46163	46268
	water quality, access, and safety with the lower dams	several public access points with paddling options.	benches, docks, ramps		46227	46202
Enjoy nature	access		boat racing		46227	46217
Kayak, tube, or canoe, Birdwatch, Enjoy nature, biking	water quality (bacterial load)	useable waterway for water sports (canoeing/boating/fishing); enjoying nature	easy to use access points;	it would be really nice if we were able to use the river south of Indy	46168	

## Phase One Online Survey

WHAT IS YOUR CURRENT RELATIONSHIP TO THE WHITE RIVER?	HOW DO YOU TYPICALLY GET TO THE RIVER OR TRAVEL TO PLACES ALONG THE RIVER?	WHAT KEEPS YOU FROM VISITING THE RIVERFRONT OR RIVER? SELECT ALL THAT APPLY.	WHAT PLACES ALONG THE RIVER HAVE YOU VISITED IN THE PAST YEAR? SELECT ALL THAT APPLY.	WHAT PLACES ALONG THE RIVER ARE PERSONALLY MEANINGFUL TO YOU?	WHERE DO YOU ACCESS NATURE ON THE RIVER?
I am not directly affiliated with the river, but I am interested in the plan.	Car, Kayak, tube, or canoe	Feels unsafe at night, Limited places to see the river, The river is dirty	Indianapolis Canal/Cultural Trail, Indianapolis Museum of Art, Indianapolis Zoo, Lucas Oil Stadium, White River State Park		
I live along or within a half mile of the river., I visit the river., I golf on courses on the river. I have iceskated on it.	Bicycle, Car, Walk/Run	Lack of accessible/visible paths to water's edge.	Butler University and Athletic Fields, Central Canal Towpath Trail, Holliday Park, Indianapolis Museum of Art, White River Greenway Trail	So many times when I cross the Kessler, Westfield Blvd., 10th St., and 16th St. bridges, I think, "This COULD be FUN River !"	The towpath, Butler fields, golf courses, Holliday Park
I am not directly affiliated with the river, but I am interested in the plan.	Bicycle, Walk/Run	Limited places to see the river, The river is dirty	Edge Adventure Park, Holliday Park, Indianapolis Canal/Cultural Trail, Indianapolis Museum of Art, Lucas Oil Stadium, NCAA Hall of Champions, The Virginia B. Fairbanks Art Nature Walk, Victory Field, White River State Park		
I live along or within a half mile of the river., I visit the river.	Car, Kayak, tube, or canoe	Nothing keeps me from the river	Broad Ripple Park, Conner Prairie, Hazel Landing Park		
I live along or within a half mile of the river., I visit the river., I own property along the river.	Walk/Run, Motorized boat, Kayak, tube, or canoe	The river is dirty	Broad Ripple Park, Conner Prairie, Indianapolis Zoo, NCAA Hall of Champions, Victory Field, White River State Park	Broad Ripple area, & north	Motor boat, but limited travel because of shallow areas & debris
I live along or within a half mile of the river.	Walk/Run	Nothing keeps me from the river	Blickman Educational Trail Park, Broad Ripple Park, Butler University and Athletic Fields, Central Canal Towpath Trail, Indianapolis Canal/Cultural Trail, Indianapolis Museum of Art, Indianapolis Zoo, Lucas Oil Stadium, Marott Park, The Virginia B. Fairbanks Art Nature Walk, White River Gardens, White River Greenway Trail, White River State Park	The river runs by our home. It is beautiful	From the Monon
I live along or within a half mile of the river., I work along or within a half mile of the river.	Bicycle, Walk/Run	The river is dirty, Programs or destinations are not interesting to me	Broad Ripple Park, Central Canal Towpath Trail, Holliday Park, Indianapolis Canal/Cultural Trail, Indianapolis Museum of Art, Indianapolis Zoo, Lucas Oil Stadium, Marott Park, Southwestway Park, Town Run Trail Park		
I live along or within a half mile of the river.	Walk/Run	Limited places to see the river	Potter's Bridge Park, Downtown Noblesville		
I am not directly affiliated with the river, but I am interested in the plan.	Bicycle, Walk/Run, Motorized boat	Too far from where I live or work, The river is dirty	Broad Ripple Park, Central Canal Towpath Trail, Forest Park Aquatic Center, Holliday Park, Indianapolis Canal/Cultural Trail, Indianapolis Museum of Art, Lucas Oil Stadium, Strawtown Koteewi Park, The Virginia B. Fairbanks Art Nature Walk	Broad Ripple	Central canal towpath

WHAT TYPES OF ACTIVITIES DO YOU PARTICIPATE IN ALONG THE RIVER?	IF YOU COULD FIX ONE THING ABOUT THE RIVER TODAY, WHAT WOULD IT BE?	IN 5 TO 10 YEARS, WHAT IS YOUR DREAM FOR THE WHITE RIVER? HOW SHOULD IT GROW AND CHANGE, OR WHAT IS IMPORTANT TO KEEP THE SAME?	WHAT KINDS OF ACTIVITIES OR AMENITIES SHOULD BE AVAILABLE ALONG THE RIVERFRONT?	IS THERE ANYTHING ELSE YOU WOULD LIKE TO SHARE ABOUT THE WHITE RIVER OR YOUR ASPIRATIONS FOR ITS FUTURE?	WHAT IS YOUR HOME ZIP CODE?	WHAT IS YOUR WORK/ SCHOOL ZIP CODE?
Kayak, tube, or canoe, Enjoy nature, Fish or hunt, Shopping or dining	Water access	Cleaner, easier access points	Riverwalk, restaurants		46241	46241
Enjoy nature, Personal/ individual fitness (running, etc)	More and easier access points	Swimmable	Canoe and kayak rentals	I am so glad that serious efforts are finally being made	46208	
Enjoy nature, Personal/ individual fitness (running, etc), Shopping or dining, Picnicking, Gathering with family or friends	Water quality and access to the river itself.	It should become a prominent location in the city for recreation and business.	Playgrounds, recreation, commerce.		46201	46202
Kayak, tube, or canoe, Enjoy nature, Fish or hunt, Gathering with family or friends, Recreational boating (sailing, motoring)					46220	46240
Kayak, tube, or canoe, Birdwatch, Picnicking, Gathering with family or friends, Recreational boating (sailing, motoring)	Water quality & water access to restaurants, other activities	Grow, deepen areas for assessble travel	Restaurants, parks, nature areas, all of the above	There is nothing so relaxing as being on or viewing clean bodies of water & the wildlife that inhabit the area. Most especially with the population growing, we should preserve & enhance this experience for everyone.	46240	47202
Birdwatch, Enjoy nature, Personal/individual fitness (running, etc)					46220	
Personal/individual fitness (running, etc), Group fitness (classes, group sports)	More water access and cleaner water		Bars, restaurants, coffee shops, etc		46202	46222
Enjoy nature			Try recreating WaterFire - a feature done in Providence, RI <a href="https://waterfire.org/">https://waterfire.org/</a>		46060	46032
Enjoy nature, Personal/ individual fitness (running, etc), Recreational boating (sailing, motoring)	Water quality	Bicycle paths, dining riverside, cleaner for kayaking	Bike paths crossing it, kayak launches, dining		46032	46032

## Phase One Online Survey

WHAT IS YOUR CURRENT RELATIONSHIP TO THE WHITE RIVER?	HOW DO YOU TYPICALLY GET TO THE RIVER OR TRAVEL TO PLACES ALONG THE RIVER?	WHAT KEEPS YOU FROM VISITING THE RIVERFRONT OR RIVER? SELECT ALL THAT APPLY.	WHAT PLACES ALONG THE RIVER HAVE YOU VISITED IN THE PAST YEAR? SELECT ALL THAT APPLY.	WHAT PLACES ALONG THE RIVER ARE PERSONALLY MEANINGFUL TO YOU?	WHERE DO YOU ACCESS NATURE ON THE RIVER?
I visit the river.	Walk/Run	Limited places to see the river	Broad Ripple Park, Holliday Park, Indianapolis Canal/Cultural Trail, Indianapolis Museum of Art, Indianapolis Zoo, Potter's Bridge Park, Strawtown Koteewi Park, Victory Field, White River Campgrounds	Indy Canal, Potter's Bridge, Strawtown Koteewi, White River Camp Grounds	Strawtown Koteewi, Potter's Bridge
I live along or within a half mile of the river., I work along or within a half mile of the river., I visit the river.	Walk/Run	Nothing keeps me from the river	Blickman Educational Trail Park, Broad Ripple Park, Butler University and Athletic Fields, Holliday Park, Indianapolis Zoo, Victory Field, White River Canoe Company, White River Greenway Trail		Broad ripple boat launch / monon
I live along or within a half mile of the river.	Walk/Run	Limited places to see the river, The river is dirty	Broad Ripple Park, Butler University and Athletic Fields, Central Canal Towpath Trail, Holliday Park, Indianapolis Canal/Cultural Trail, Riverwood Canoe Landing, White River State Park	Riviera Club	Holiday Park
I visit the river.	Bicycle, Car, Walk/Run	Nothing keeps me from the river	Conner Prairie, Forest Park Aquatic Center, Indianapolis Zoo, Lucas Oil Stadium, Victory Field	I live in Noblesville so anything in that area.	Near Potters Bridge
I am not directly affiliated with the river, but I am interested in the plan.	Bicycle, Car	Feels unsafe at night, The river is dirty	Carroll Stadium, Holliday Park, Indianapolis Canal/Cultural Trail, Indianapolis Museum of Art, Indianapolis Zoo, Lucas Oil Stadium, Victory Field, White River Gardens, White River State Park		
I visit the river.	Walk/Run, Kayak, tube, or canoe	Limited places to see the river	Holliday Park, Indianapolis Canal/Cultural Trail, Indianapolis Zoo, Lake Indy Boat Ramp, White River Greenway Trail		i like to kayak. there are several put ins that i use, including the Lake Indy Boatramp
I visit the river.	Car	Limited places to see the river	Broad Ripple Park, Butler University and Athletic Fields, Hazel Landing Park, Holliday Park, Indianapolis Museum of Art, The Virginia B. Fairbanks Art Nature Walk		See above.
I visit the river.	Car	Feels unsafe at night, Feels unsafe during the day, Limited places to see the river, The river is dirty	Broad Ripple Park, Indianapolis Canal/Cultural Trail, Southwestway Park		



WHAT TYPES OF ACTIVITIES DO YOU PARTICIPATE IN ALONG THE RIVER?	IF YOU COULD FIX ONE THING ABOUT THE RIVER TODAY, WHAT WOULD IT BE?	IN 5 TO 10 YEARS, WHAT IS YOUR DREAM FOR THE WHITE RIVER? HOW SHOULD IT GROW AND CHANGE, OR WHAT IS IMPORTANT TO KEEP THE SAME?	WHAT KINDS OF ACTIVITIES OR AMENITIES SHOULD BE AVAILABLE ALONG THE RIVERFRONT?	IS THERE ANYTHING ELSE YOU WOULD LIKE TO SHARE ABOUT THE WHITE RIVER OR YOUR ASPIRATIONS FOR ITS FUTURE?	WHAT IS YOUR HOME ZIP CODE?	WHAT IS YOUR WORK/ SCHOOL ZIP CODE?
Birdwatch, Enjoy nature, Gathering with family or friends	Access, Water quality	Keep in mind the habitat while creating safe accessible hiking/biking trails with views of river and wildlife	Benches, restrooms	I have visited planned rivers in other cities and I am very excited about the possibilities of our White River	46256	46256
Kayak, tube, or canoe, Personal/individual fitness (running, etc), Fish or hunt	water quality	more exposure / access	protected green space		46240	46240
Kayak, tube, or canoe, Enjoy nature, Personal/individual fitness (running, etc), Fish or hunt	Water quality, Remove lowhead dams	Make it navigable and clean	Restaurant, more launch points	The removal of the low head dams would change how people can use the River dramatically	46220	46220
Kayak, tube, or canoe, Enjoy nature, Personal/individual fitness (running, etc), Fish or hunt, Shopping or dining, Gathering with family or friends	water quality	more ecologically friendly. More businesses and homes along the river in downtown	businesses, places to live, more parks		46062	46256
	access, the beach, and water quality	ability to visit and better access to the water and beach.	playgrounds, kayak rentals etc		46205	46220
Kayak, tube, or canoe, Enjoy nature, Personal/individual fitness (running, etc)	i;d remove the numerous low head dams. They are no longer serving any purpose. The one that creates Lake Indy might be an exception, but I think the use of Lake Indy needs to be reviewed. Other than the water ski group, how much other use is there that would be changed by removing the damn south of 16th street?	I;d like to see mixed use. The trails on the west side of the river are terrific but even a bathroom would be an improvement. I'd like to see mixed uses to draw a diverse range of folks to the river.	picnic areas would be good, there are some in Riverside Park, but that park seems underused, not sure why, i use the trails there but my neighbors seem to think it is "unsafe." Not sure why.		46202	47809
Birdwatch, Enjoy nature, Gathering with family or friends	Water quality	More walkways	Benches. Restrooms		46032	46032
Kayak, tube, or canoe, Fish or hunt	"Water quality. Safe Public access on the South Side. River walk with shopping and dining. Dredge it to allow access for boats Address the low head dams (drowning machines)"	Cleaner and safer access throughout the county. Allow access for a river boat casino. Better habitats for fish and wildlife.	"River boat Casino Kayaking Dining over looking the river as well as shopping. Zip lining from one bank to the other. Parks and outdoor exercise areas. "	We have a resource that has so much potential and it's being wasted. Thank you for your attention to the river and all your hard work on this project!	46217	46217

## Phase One Online Survey

WHAT IS YOUR CURRENT RELATIONSHIP TO THE WHITE RIVER?	HOW DO YOU TYPICALLY GET TO THE RIVER OR TRAVEL TO PLACES ALONG THE RIVER?	WHAT KEEPS YOU FROM VISITING THE RIVERFRONT OR RIVER? SELECT ALL THAT APPLY.	WHAT PLACES ALONG THE RIVER HAVE YOU VISITED IN THE PAST YEAR? SELECT ALL THAT APPLY.	WHAT PLACES ALONG THE RIVER ARE PERSONALLY MEANINGFUL TO YOU?	WHERE DO YOU ACCESS NATURE ON THE RIVER?
I own property along the river.	Kayak, tube, or canoe	Nothing keeps me from the river	Broad Ripple Park, Butler University and Athletic Fields, Central Canal Towpath Trail, Conner Prairie, Edison School of the Arts/ Riley Park, Forest Park Aquatic Center, Hazel Landing Park, Holliday Park, Indianapolis Canal/Cultural Trail, Indianapolis Museum of Art, Indianapolis Zoo, Lake Indy Boat Ramp, Lake Sullivan/Sports Complex, Marott Park, Municipal Gardens Family Center, NCAA Hall of Champions, Victory Field, White River Campgrounds, White River Canoe Company	Rocky ripple	Town hall and monon
I live along or within a half mile of the river, I visit the river.	Walk/Run	Nothing keeps me from the river	Blickman Educational Trail Park, Broad Ripple Park, Butler University and Athletic Fields, Central Canal Towpath Trail, Conner Prairie, Holliday Park, Indianapolis Canal/Cultural Trail, Indianapolis Museum of Art, Marott Park	Holliday Park, Central Canal Towpath	"Holliday Park, Central Canal Towpath "
I am not directly affiliated with the river, but I am interested in the plan.	Bicycle, Walk/ Run, Kayak, tube, or canoe	Limited places to see the river, Programs or destinations are not interesting to me	Indianapolis Zoo, Potter's Bridge Park, Victory Field, White River Greenway Trail, White River State Park		
I visit the river.	Car	Limited places to see the river	Broad Ripple Park, Butler University and Athletic Fields, Central Canal Towpath Trail, Hazel Landing Park, Indianapolis Museum of Art, Marott Park, Town Run Trail Park, Victory Field, White River Greenway Trail, White River State Park	Broad Ripple, Town Run, Hazel Dell Landing	Broad Ripple, Town Run, Hazel Dell Landing
I am not directly affiliated with the river, but I am interested in the plan.	Bicycle	Limited places to see the river, The river is dirty	Central Canal Towpath Trail, Indianapolis Canal/Cultural Trail, Indianapolis Zoo, NCAA Hall of Champions, Southwestway Park, White River Gardens, White River State Park	Downtown locations	Prefer bicycle trails
I visit the river., I am not directly affiliated with the river, but I am interested in the plan.	Bicycle, Car, Walk/Run	Feels unsafe at night, The river is dirty	Central Canal Towpath Trail, Conner Prairie, Holliday Park, Indianapolis Canal/Cultural Trail, Indianapolis Museum of Art, Marott Park, The Rock Flat at the White River, The Virginia B. Fairbanks Art Nature Walk, White River Greenway Trail	Marott Park, White River Trails near IUPUI, Newfields 100 Acres	100 Acres

WHAT TYPES OF ACTIVITIES DO YOU PARTICIPATE IN ALONG THE RIVER?	IF YOU COULD FIX ONE THING ABOUT THE RIVER TODAY, WHAT WOULD IT BE?	IN 5 TO 10 YEARS, WHAT IS YOUR DREAM FOR THE WHITE RIVER? HOW SHOULD IT GROW AND CHANGE, OR WHAT IS IMPORTANT TO KEEP THE SAME?	WHAT KINDS OF ACTIVITIES OR AMENITIES SHOULD BE AVAILABLE ALONG THE RIVERFRONT?	IS THERE ANYTHING ELSE YOU WOULD LIKE TO SHARE ABOUT THE WHITE RIVER OR YOUR ASPIRATIONS FOR ITS FUTURE?	WHAT IS YOUR HOME ZIP CODE?	WHAT IS YOUR WORK/ SCHOOL ZIP CODE?
Kayak, tube, or canoe, Enjoy nature, Fish or hunt					46208	
Enjoy nature, Personal/ individual fitness (running, etc), Group fitness (classes, group sports)	Water quality	More accessible to non-motorized recreation.	Accessibility points, meeting points		46220	46204
Kayak, tube, or canoe, Enjoy nature, Fish or hunt, Shopping or dining, Gathering with family or friends	trails along and access	biking and walking trails like the Little Miami Trail near Cincinnati	trails (Biking & Walking), restaurants, coffee shops/micro-breweries		46037	46256
Kayak, tube, or canoe, Personal/individual fitness (running, etc), Disc golf at Hazel Dell	Clean up the copious amounts of garbage along it	Make it a community asset instead of a liability	Green space that's accessible to the public		46220	46250
Enjoy nature, Personal/ individual fitness (running, etc), Shopping or dining	Water quality	Main desire is bicycle and walking path/ trails along the river. Should connect far south and north sides to downtown.	As many types of public access as possible - pocket parks, benches, maybe parking pads for food trucks, refreshment stands, etc. any commercial development plans should include access points and amenities.	Clean-up of the river and banks is a priority.	46217	46217
Enjoy nature, Fish or hunt, Gathering with family or friends	Water quality, water access, beaches/ swimming places, fishing piers	(See Barton Springs in Austin, TX) A place to swim, enjoy nature, cool off in the summer, meet with friends, have public art events. I'd love to see a plan to help the fish and wildlife in the river, make it an angler's destination. Better accessibility.	Gardens, beaches/swimming spots, playgrounds, beer/food gardens. No luxury or residential development, keep it simple and for all people	I love that the city is making this a priority. I want to see the River become a place for everyone, not over-commercialized, or filled with a glut of ostentatious housing. Bring nature to Indianapolis residents.	46202	46208

## Phase One Online Survey

WHAT IS YOUR CURRENT RELATIONSHIP TO THE WHITE RIVER?	HOW DO YOU TYPICALLY GET TO THE RIVER OR TRAVEL TO PLACES ALONG THE RIVER?	WHAT KEEPS YOU FROM VISITING THE RIVERFRONT OR RIVER? SELECT ALL THAT APPLY.	WHAT PLACES ALONG THE RIVER HAVE YOU VISITED IN THE PAST YEAR? SELECT ALL THAT APPLY.	WHAT PLACES ALONG THE RIVER ARE PERSONALLY MEANINGFUL TO YOU?	WHERE DO YOU ACCESS NATURE ON THE RIVER?
I visit the river.	Car	Feels unsafe at night, The river is dirty, LOW HEAD DAMS	Broad Ripple Park, Holliday Park, Indianapolis Canal/Cultural Trail, Indianapolis Museum of Art, Indianapolis Zoo, Lilly Recreation Park, Lucas Oil Stadium, NCAA Hall of Champions, Victory Field, I kayak portions of the river north and south of the metro area frequently	Canal walk	Kayaking allows me to see places between common access points
I visit the river.	Wheelchair	The river is dirty	Indianapolis Canal/Cultural Trail, Indianapolis Museum of Art, Indianapolis Zoo, Lucas Oil Stadium, NCAA Hall of Champions, Victory Field	The bridge going towards the zoo & gardens and the walkway/paved trail that runs along the river. Love it	Again all areas near the zoo. My wife and I have taken our paints/ canvases and painted the nature/ bridge/city outdoors there
I visit the river.	Bicycle, Car, Kayak, tube, or canoe	limited access points for kayak, canoe, bank fishing	Lafayette Trace Park, Strawtown Koteewi Park, White River Campgrounds		between Anderson and Noblesville
I am not directly affiliated with the river, but I am interested in the plan.	Car, Walk/Run	Feels unsafe at night, Limited places to see the river	Broad Ripple Park, Butler University and Athletic Fields, Central Canal Towpath Trail, Holliday Park, Indianapolis Canal/Cultural Trail		
I live along or within a half mile of the river., I own property along the river.	Walk/Run, Kayak, tube, or canoe	Nothing keeps me from the river		Upper reaches of the river.	Back yard.
I work along or within a half mile of the river., I visit the river.	Car, Walk/Run	Feels unsafe at night	Broad Ripple Park, Edge Adventure Park, Indianapolis Canal/Cultural Trail, Indianapolis Museum of Art, Indianapolis Zoo		

WHAT TYPES OF ACTIVITIES DO YOU PARTICIPATE IN ALONG THE RIVER?	IF YOU COULD FIX ONE THING ABOUT THE RIVER TODAY, WHAT WOULD IT BE?	IN 5 TO 10 YEARS, WHAT IS YOUR DREAM FOR THE WHITE RIVER? HOW SHOULD IT GROW AND CHANGE, OR WHAT IS IMPORTANT TO KEEP THE SAME?	WHAT KINDS OF ACTIVITIES OR AMENITIES SHOULD BE AVAILABLE ALONG THE RIVERFRONT?	IS THERE ANYTHING ELSE YOU WOULD LIKE TO SHARE ABOUT THE WHITE RIVER OR YOUR ASPIRATIONS FOR ITS FUTURE?	WHAT IS YOUR HOME ZIP CODE?	WHAT IS YOUR WORK/ SCHOOL ZIP CODE?
Kayak, tube, or canoe, Birdwatch, Enjoy nature, Personal/individual fitness (running, etc), Fish or hunt	low head dam removal	I would love to see the river as a major recreational center. I will not kayak downtown due to the low head dams, water quality, river access and personal safety, but I would love to be able to kayak here after work since it is so close to my home. I think developing the western shore will help with the safety considerations.	Certainly small shops, playgrounds, benches, open recreational areas and developed launch ramps, public restrooms and a canoe/kayak outfitter. Another concert venue west of the river would be excellent.	One thing we mustn't lose is excellent bank fishing access. The black west side community heavily fishes the areas between approximately 10th street and the south-most downtown dam (near truck and bus) for catfish and small mouth. I would hate to see the stringtown neighborhood pushed out as this area is developed. If no one has talked to them, I believe the Westside Bait and Tackle owners would be good advocates for this group's needs.	46222	46205
Birdwatch, Enjoy nature, Picnicking, Gathering with family or friends	Clean it and the banks along it up!	Have it clean enough that it could have fish good and safe enough to eat, not stink. Paved walkways along the river with an occasional vendor selling food/drinks. Maybe a Plen Air event/invitational where artists could have an opportunity to both paint and sell their works. Would make for a nice event for the public while promoting how great of an asset a clean and safe river is for the city its residents and tourists.	Coffee, painting classes... actually classes of any kind that would be practical to be taught given the area/space. Beautiful/unique Markers/signs along the river that folks might actually want to read noting particular wildlife or historical aspects. Perhaps a few ghost statues like those in Union Station depicting people of previous generations who enjoyed the river when it was something to be proud of.	This initiative gives me hope that White River has a promising future and no longer a body of water known and avoided for housing God-knows what in or at the bottom of it. Twenty years ago I was in San Antonio and saw what they were able to do with its river and river walk. Indianapolis has an opportunity to blow how that city has capitalized on and beautified its river...out of the water	46202	46204
Kayak, tube, or canoe, Birdwatch, Enjoy nature, Fish or hunt, Picnicking	sediment/TSS, DO, e coli impairment	improve water quality, increase public access			46074	46902
Enjoy nature, Gathering with family or friends	Water quality, access, intentional recreation areas		Recreation, classes, dining, outdoor sports	We aren't technically a waterfront city, nor do we have mountains, etc. So now that we've finally successfully been promoting our food and music culture, we need a draw for healthy athletic people, similar to Austin, Denver, Seattle, Minneapolis. The White River should play into this.	46205	46205
Kayak, tube, or canoe, Birdwatch, Enjoy nature, Fish or hunt	Remove low head dams. Stop some of the ag. and city run-off.	less dams and cleaner water.	Enhance the natural areas.	More respect of the river by the general population.	47396	47396
Enjoy nature, Personal/individual fitness (running, etc)	Water quality	More access points and emergency call stations	Trash cans to prevent litter		46239	46222

## Phase One Online Survey

WHAT IS YOUR CURRENT RELATIONSHIP TO THE WHITE RIVER?	HOW DO YOU TYPICALLY GET TO THE RIVER OR TRAVEL TO PLACES ALONG THE RIVER?	WHAT KEEPS YOU FROM VISITING THE RIVERFRONT OR RIVER? SELECT ALL THAT APPLY.	WHAT PLACES ALONG THE RIVER HAVE YOU VISITED IN THE PAST YEAR? SELECT ALL THAT APPLY.	WHAT PLACES ALONG THE RIVER ARE PERSONALLY MEANINGFUL TO YOU?	WHERE DO YOU ACCESS NATURE ON THE RIVER?
I visit the river.	Car	Limited places to see the river	Hazel Landing Park, Lafayette Trace Park, River Bend Campground, River Road Park, Strawtown Koteewi Park, White River Campgrounds	Mostly, all of the river in Hamilton County, where I live within a mile of the river. I am interested in more parks, trails, usable open space and boating (kayak/canoe) access to the river.	Hazel Dell Landing, Forest Park, Riverwood, Strawtown Koteewi, Lafayette Trace
I live along or within a half mile of the river., I visit the river., I own property along the river.	Motorized boat	Nothing keeps me from the river	Broad Ripple Park	From Broad Ripple dam north. This is an area that could boom for the city.	Broad Ripple Park
I visit the river.	Kayak, tube, or canoe		Broad Ripple Park, Hazel Landing Park, Potter's Bridge Park, River Bend Campground, River Road Park, Riverwood Canoe Landing, Strawtown Koteewi Park, Town Run Trail Park, White River Campgrounds, White River Canoe Company		
I visit the river., I am not directly affiliated with the river, but I am interested in the plan.	Car	The river is dirty, Unknown locations and dangers of low head dams	Broad Ripple Park, Central Canal Towpath Trail, Conner Prairie, Holliday Park, Indianapolis Canal/Cultural Trail, Indianapolis Zoo, Marott Park, Southwestway Park, Town Run Trail Park, Victory Field, White River State Park		
I visit the river.	Car	Feels unsafe at night, Limited places to see the river, The river is dirty	Indianapolis Canal/Cultural Trail, Indianapolis Museum of Art, Indianapolis Zoo		Downtown canal
I live along or within a half mile of the river., I visit the river.	Bicycle, Car, Electric scooter or electric bicycle, Walk/Run	Feels unsafe at night, Limited places to see the river, The river is dirty	Broad Ripple Park, Butler University and Athletic Fields, Central Canal Towpath Trail, Holliday Park, Indianapolis Canal/Cultural Trail, Indianapolis Museum of Art, Indianapolis Zoo, Lucas Oil Stadium, Marott Park, Victory Field, White River Greenway Trail, White River State Park	BR Park, Monon Trail, White River State Park/path,	Monon, trails, sidewalks
I am not directly affiliated with the river, but I am interested in the plan.	Car	Feels unsafe at night, Limited places to see the river, The river is dirty	Broad Ripple Park, Holliday Park, Indianapolis Canal/Cultural Trail, Indianapolis Museum of Art, Indianapolis Zoo, Lucas Oil Stadium, The Virginia B. Fairbanks Art Nature Walk, Victory Field, White River State Park		I don't
I live along or within a half mile of the river.	Walk/Run	The river is dirty	Broad Ripple Park, Carroll Stadium, Central Canal Towpath Trail, Conner Prairie, Forest Park Aquatic Center, Holliday Park, Indianapolis Canal/Cultural Trail, Indianapolis Museum of Art, Lucas Oil Stadium, Marott Park, Potter's Bridge Park, River Road Park, Southside Landfill/Crossroads Greenhouse, Strawtown Koteewi Park, The Virginia B. Fairbanks Art Nature Walk, White River Campgrounds, White River State Park	Potters Bridge, Canal Towpath, IMA	IMA

WHAT TYPES OF ACTIVITIES DO YOU PARTICIPATE IN ALONG THE RIVER?	IF YOU COULD FIX ONE THING ABOUT THE RIVER TODAY, WHAT WOULD IT BE?	IN 5 TO 10 YEARS, WHAT IS YOUR DREAM FOR THE WHITE RIVER? HOW SHOULD IT GROW AND CHANGE, OR WHAT IS IMPORTANT TO KEEP THE SAME?	WHAT KINDS OF ACTIVITIES OR AMENITIES SHOULD BE AVAILABLE ALONG THE RIVERFRONT?	IS THERE ANYTHING ELSE YOU WOULD LIKE TO SHARE ABOUT THE WHITE RIVER OR YOUR ASPIRATIONS FOR ITS FUTURE?	WHAT IS YOUR HOME ZIP CODE?	WHAT IS YOUR WORK/ SCHOOL ZIP CODE?
Kayak, tube, or canoe, Birdwatch, Enjoy nature, Picnicking	Water Access	Improve water quality, public access with parks or open space along most of its banks.	More developed parks, restaurants, cafes, trails, and places to be near nature.	I am not a fisherman and do not know what is possible from that standpoint, but would hope that fishing could be a meaningful use of the river.	46033	N/A
Recreational boating (sailing, motoring), Water skiing	Remove the weeds.	Make the river usable as far North as possible.	Restaurants with docks. Gas pumps on the river for boats.	Improving and protecting the water way for recreation is crucial.	46240	46038
Kayak, tube, or canoe, Birdwatch, Enjoy nature, Gathering with family or friends	Improve water quality and water access for kayaking				46140	46140
Kayak, tube, or canoe, Enjoy nature, Personal/individual fitness (running, etc), Mountain biking (Town Run)	Remove all low head dams (or provide clear signage and portage opportunities)	More kayaking opportunities	Kayak launch points, restrooms, picnic areas		46077	46278
Birdwatch, Enjoy nature	Play spaces, cafe's , nature programs	I would like to see it embraced and expanded in use and focus. Other cities make all kinds of events and focus of their waterfronts... San Antonio for one and it makes me sad that only a small portion is highlighted here.	I think all of those examples would be good. Memorials would be a nice touch too... getting the community together... having schools in the area bring kids to help with gardens and planting trees to make them feel like it's their area to take care of in the future too.	I would love to see more efforts to clean up the water as many believe that it is unsafe. Community Conservation programs and community awareness of actions being taken can go a long way in terms of people's perception and participation in the nature around us.	46060	46037
Enjoy nature, Personal/ individual fitness (running, etc)	Removal or change of lowhead dams	Clean the water quality - I would love to kayak along the river, but never have due to low head dams and water quality.	Walking path that is actually maintained - I think it would be highly used, but in all honesty, the river is not aesthetically pleasing at all right now. There are multiple dams with large branches/trees/ debris. That same debris is piled along the sides too. Trash litters the side.		46220	46204
Enjoy nature, Shopping or dining	Play spaces	I would love to just see it be more usable - I know where I can go to look at it, but I don't know what I can do actually in the river.	Everything. I'd love to be able to tube down the river, or have a decent swimming spot (because the "beach" at Eagle Creek Park barely counts).		46254	46254
Enjoy nature, Personal/ individual fitness (running, etc), Picnicking, Gathering with family or friends	Water quality, improved access/ observation areas, retail/dining along river	Easy access, cleaner, retail/dining on or overlooking the river, more parkland on river	Parks, retail/dining on or overlooking the river, more canoe/kayak rentals, boat tours		46062	46032



## Phase One Online Survey

WHAT IS YOUR CURRENT RELATIONSHIP TO THE WHITE RIVER?	HOW DO YOU TYPICALLY GET TO THE RIVER OR TRAVEL TO PLACES ALONG THE RIVER?	WHAT KEEPS YOU FROM VISITING THE RIVERFRONT OR RIVER? SELECT ALL THAT APPLY.	WHAT PLACES ALONG THE RIVER HAVE YOU VISITED IN THE PAST YEAR? SELECT ALL THAT APPLY.	WHAT PLACES ALONG THE RIVER ARE PERSONALLY MEANINGFUL TO YOU?	WHERE DO YOU ACCESS NATURE ON THE RIVER?
I live and work within 2 miles of the river.	Bicycle, Car, Walk/Run	Limited places to see the river, The river is dirty, Programs or destinations are not interesting to me, Not enough paths to walk/run/bike on. No entertainment options downtown.	Indianapolis Canal/Cultural Trail, Indianapolis Museum of Art, Lucas Oil Stadium, White River Canoe Company		
I live along or within a half mile of the river., I visit the river.	Car, Walk/Run	Nothing keeps me from the river	Blickman Educational Trail Park, Central Canal Towpath Trail, Holliday Park, Marott Park, The Virginia B. Fairbanks Art Nature Walk	Holliday Park	walks along river with my dogs
I am not directly affiliated with the river, but I am interested in the plan.	Car, Walk/Run	Limited places to see the river	Broad Ripple Park, Butler University and Athletic Fields, Carroll Stadium, Indianapolis Canal/Cultural Trail, Indianapolis Museum of Art, Indianapolis Zoo, NCAA Hall of Champions, White River State Park	All of the locations near downtown and midtown.	The white river trail
I live along or within a half mile of the river., I visit the river.	Walk/Run	Feels unsafe at night, Limited places to see the river, The river is dirty	Broad Ripple Park, Carroll Stadium, Central Canal Towpath Trail, Indianapolis Canal/Cultural Trail, Indianapolis Museum of Art, Indianapolis Zoo, Marott Park, NCAA Hall of Champions, Town Run Trail Park, White River Greenway Trail, White River State Park	Marott Park, White River State Park	Marott Park, Broad Ripple Park
I work along or within a half mile of the river.	Car	Feels unsafe at night, Feels unsafe during the day, Limited places to see the river, The river is dirty, Programs or destinations are not interesting to me	Broad Ripple Park, Conner Prairie, Forest Park Aquatic Center, Holliday Park, Indianapolis Canal/Cultural Trail, Indianapolis Museum of Art, Indianapolis Zoo, Lucas Oil Stadium, NCAA Hall of Champions, River Road Park, The Rock Flat at the White River, The Virginia B. Fairbanks Art Nature Walk		
I visit the river., I am not directly affiliated with the river, but I am interested in the plan.	Bicycle, Car	Limited places to see the river, The river is dirty	Broad Ripple Park, Butler University and Athletic Fields, Central Canal Towpath Trail, Holliday Park, Indianapolis Canal/Cultural Trail, Indianapolis Museum of Art, Indianapolis Zoo, Lilly Recreation Park, Marott Park, NCAA Hall of Champions, White River Campgrounds, White River Canoe Company, White River Greenway Trail, White River State Park	Downtown, B-Rip, Keystone Crossing, Noblesville	Holliday Park

WHAT TYPES OF ACTIVITIES DO YOU PARTICIPATE IN ALONG THE RIVER?	IF YOU COULD FIX ONE THING ABOUT THE RIVER TODAY, WHAT WOULD IT BE?	IN 5 TO 10 YEARS, WHAT IS YOUR DREAM FOR THE WHITE RIVER? HOW SHOULD IT GROW AND CHANGE, OR WHAT IS IMPORTANT TO KEEP THE SAME?	WHAT KINDS OF ACTIVITIES OR AMENITIES SHOULD BE AVAILABLE ALONG THE RIVERFRONT?	IS THERE ANYTHING ELSE YOU WOULD LIKE TO SHARE ABOUT THE WHITE RIVER OR YOUR ASPIRATIONS FOR ITS FUTURE?	WHAT IS YOUR HOME ZIP CODE?	WHAT IS YOUR WORK/ SCHOOL ZIP CODE?
Kayak, tube, or canoe, Enjoy nature, Personal/individual fitness (running, etc)	The most important thing to me is trails to walk/run/bike on.	To have extensive trail system.	I would say to complement the trail system places to buy ice cream and other snacks. Benches too are a must.		46204	46204
Enjoy nature	water quality	no longer be an afterthought (i.e., city doesn't turn its back)	there's a place for all of those, but also important to keep parts of it natural		46260	46204
Kayak, tube, or canoe, Enjoy nature, Personal/individual fitness (running, etc)	Access, activities, clean up the banks and create parks/public space like Cincy and Louisville	We're like Cincy, where it become a destination for activity, concerts, living.	Benches, parks, water access		46250	46226
Enjoy nature, Personal/ individual fitness (running, etc), Educational—lead class field experiences	Water Quality, Access	Large midwestern cities have their rivers as the focal point. In Indy, it's the "ew" point. We drive over it in passing and don't even want to touch the mud that gets left behind when it floods because we're unsure what's in it. Few industries are centered around it. For example, St. Louis, the floating McDonalds, the Arch, the casino, all are centered around the river. Chicago, tourism—boat excursions and HEAVILY used running trails—all depend on the water. In Indy, you really just have White River State Park & the canal where all you can do is walk around and eat at a select few places. Build it up, get people River-centered in their activities! Put restaurants along it, give people greater access outside paddle boats.	Coffee, restaurants, playgrounds.	Go big! Indy has so much potential with waterfront. Downtown has been revitalized since 2012 and it took the dream of a cold weather city hosting the super bowl to do it. What will be our catalyst for the river be and how will we make it big—from Hamilton County to Downtown Indy?	46220	46220
Birdwatch, Enjoy nature, Shopping or dining					46236	46204
Kayak, tube, or canoe, Enjoy nature, Personal/individual fitness (running, etc), Picnicking, Gathering with family or friends	Water quality, restaurants overlooking river, water tours	Cleaner, restaurants with river views, boat tours, easy canoeing options, destination	playgrounds, beach, restaurants, overlooks		46250	46217

## Phase One Online Survey

WHAT IS YOUR CURRENT RELATIONSHIP TO THE WHITE RIVER?	HOW DO YOU TYPICALLY GET TO THE RIVER OR TRAVEL TO PLACES ALONG THE RIVER?	WHAT KEEPS YOU FROM VISITING THE RIVERFRONT OR RIVER? SELECT ALL THAT APPLY.	WHAT PLACES ALONG THE RIVER HAVE YOU VISITED IN THE PAST YEAR? SELECT ALL THAT APPLY.	WHAT PLACES ALONG THE RIVER ARE PERSONALLY MEANINGFUL TO YOU?	WHERE DO YOU ACCESS NATURE ON THE RIVER?
I live along or within a half mile of the river., I visit the river.	Bicycle, Walk/Run	Feels unsafe at night, Limited places to see the river	Broad Ripple Park, Butler University and Athletic Fields, Carroll Stadium, Central Canal Towpath Trail, Indianapolis Canal/Cultural Trail, Indianapolis Museum of Art, Indianapolis Zoo, Lilly Recreation Park, Lucas Oil Stadium, NCAA Hall of Champions, Riverside Regional Park, The Virginia B. Fairbanks Art Nature Walk, Victory Field, White River Gardens, White River Greenway Trail, White River State Park	The greenaways/running trails/pathways:	I really enjoy the towpath and the crushed gravel trail near the river that starts at white river state park and winds behinds IUPUI and ends near the pedestrian bridge across from the VA on 10th street
I visit the river.	Car, Walk/Run	Limited places to see the river	Broad Ripple Park, Holliday Park, Family lives along the river	north of Broad Ripple, Between Meridian and Art Museum	Broadripple
I am not directly affiliated with the river, but I am interested in the plan.	Bicycle, Kayak, tube, or canoe	Time constraints	Broad Ripple Park, Central Canal Towpath Trail, Holliday Park, Indianapolis Canal/Cultural Trail, The Virginia B. Fairbanks Art Nature Walk, White River Greenway Trail, White River State Park	Broad ripple park and the White River Trail	
I work along or within a half mile of the river., I visit the river.	Car	Limited places to see the river, The river is dirty	Butler University and Athletic Fields, Indianapolis Zoo, White River State Park	White River State Park	White River State Park and the Zoo
I live along or within a half mile of the river., I visit the river.	Car, Walk/Run	Limited places to see the river	Broad Ripple Park, Central Canal Towpath Trail, Indianapolis Canal/Cultural Trail, Monon Trail	Broad Ripple- along the monon. Also, downtown just north of Ezkenazi	Broad Ripple- along the monon. Also, downtown just north of Ezkenazi
I work along or within a half mile of the river., I visit the river.	Car	Nothing keeps me from the river	Blickman Educational Trail Park, Broad Ripple Park, Edge Adventure Park, Friedman Park, Holliday Park, Indianapolis Zoo, Lake Indy Boat Ramp, Lucas Oil Stadium, Marott Park, Victory Field	Holliday Park	Holliday Park, Indianapolis Art Center
I live along or within a half mile of the river., I visit the river.	Car, Kayak, tube, or canoe		Blickman Educational Trail Park, Conner Prairie, Friedman Park, Holliday Park, Indianapolis Canal/Cultural Trail, Indianapolis Museum of Art, Indianapolis Zoo, Lake Indy Boat Ramp, Lucas Oil Stadium, Marott Park, White River State Park, landing at Indpls Art center	Holliday Park	Holliday Park
I live along or within a half mile of the river.	Car	Limited places to see the river, The river is dirty	Broad Ripple Park, Central Canal Towpath Trail, Indianapolis Canal/Cultural Trail, Indianapolis Museum of Art, Marott Park		

WHAT TYPES OF ACTIVITIES DO YOU PARTICIPATE IN ALONG THE RIVER?	IF YOU COULD FIX ONE THING ABOUT THE RIVER TODAY, WHAT WOULD IT BE?	IN 5 TO 10 YEARS, WHAT IS YOUR DREAM FOR THE WHITE RIVER? HOW SHOULD IT GROW AND CHANGE, OR WHAT IS IMPORTANT TO KEEP THE SAME?	WHAT KINDS OF ACTIVITIES OR AMENITIES SHOULD BE AVAILABLE ALONG THE RIVERFRONT?	IS THERE ANYTHING ELSE YOU WOULD LIKE TO SHARE ABOUT THE WHITE RIVER OR YOUR ASPIRATIONS FOR ITS FUTURE?	WHAT IS YOUR HOME ZIP CODE?	WHAT IS YOUR WORK/ SCHOOL ZIP CODE?
Enjoy nature, Personal/ individual fitness (running, etc)	Clean up and utilize the area close to the river (mow, create/ expand trails, etc.)	It would be cool to have more canoe/ kayak access. I could also envision more residential and retail areas downtown along the river.	Nature trails, playgrounds, cafes, etc.		46202	46202
Kayak, tube, or canoe, Recreational boating (sailing, motoring)	Clean it up	More access to it. Safety along the way.	hiking,		46256	46202
Kayak, tube, or canoe, Birdwatch, Personal/individual fitness (running, etc)	Water quality	More people using it and taking care of it	Benches and access points		46208	46208
Kayak, tube, or canoe, Shopping or dining, Picnicking	Water access	More kayaking and canoeing	Playgrounds and benches		46221	
Kayak, tube, or canoe, Birdwatch, Personal/individual fitness (running, etc)	Meaningful progress on ecological issues will go a long way- but that needs to be coupled with a PR push to change public perception. How can the river better engage with already existing groups and infrastructure- Ezkenazi, Broad Ripple Village, Monon Trail, the Levy Project.	I would like more waterfront residents and villages. More activities- including boating, fishing, and birding.	More activities- including boating, fishing, and birding.	Getting rid of low head dams would improve safety and ecology. Would also open the river up to more watercraft.	46220	46202
Kayak, tube, or canoe, Birdwatch, Enjoy nature, Gathering with family or friends	Water quality	More access, cleaner	Hiking trails		46250	46260
Kayak, tube, or canoe, Birdwatch, Enjoy nature, Fish or hunt	The fines for dumping must exceed the charges for legitimate disposal. This is the only way to slow down or stop dumping	Limited reasonable access for canoes/ kayaks and small HP motorized craft; step up fines and prosecution for dumping/pollution; serious prosecution for dumpers/polluters	small boat launches, extended hiking trails, DNR and/or IMPD police patrols	Encourage legislators to improve legislation for prosecution of polluters all along the White River	46260	46260
Kayak, tube, or canoe, Birdwatch, Enjoy nature, Shopping or dining, Recreational boating (sailing, motoring)	Water access	That the river is recognized as resource for the cities that border it. By giving it value, we can clean it up and improve access to the river. We as a community, want to be able to enjoy the river itself through different water sports, but we would also like to walk alongside, dine alongside etc...	Restaurants and cafes along with places to fish and rent kayaks would be nice as well as places to sit and relax.		46220	46240

## Phase One Online Survey

WHAT IS YOUR CURRENT RELATIONSHIP TO THE WHITE RIVER?	HOW DO YOU TYPICALLY GET TO THE RIVER OR TRAVEL TO PLACES ALONG THE RIVER?	WHAT KEEPS YOU FROM VISITING THE RIVERFRONT OR RIVER? SELECT ALL THAT APPLY.	WHAT PLACES ALONG THE RIVER HAVE YOU VISITED IN THE PAST YEAR? SELECT ALL THAT APPLY.	WHAT PLACES ALONG THE RIVER ARE PERSONALLY MEANINGFUL TO YOU?	WHERE DO YOU ACCESS NATURE ON THE RIVER?
I live along or within a half mile of the river., I work along or within a half mile of the river., I visit the river.	Bicycle, Car, Walk/Run, Kayak, tube, or canoe	Limited places to see the river, The river is dirty, Programs or destinations are not interesting to me	Broad Ripple Park, Butler University and Athletic Fields, Conner Prairie, Forest Park Aquatic Center, Indianapolis Canal/Cultural Trail, Indianapolis Museum of Art, Indianapolis Zoo, Lucas Oil Stadium, NCAA Hall of Champions, Potter's Bridge Park, Riverwood Canoe Landing, Victory Field	canoe entrances/exits	Often from my moms house who lives off 206th St in Noblesville
I visit the river., I am not directly affiliated with the river, but I am interested in the plan.	Car	Feels unsafe at night, Feels unsafe during the day	Indianapolis Canal/Cultural Trail, Indianapolis Zoo, Southside Landfill/Crossroads Greenhouse, Victory Field		
I am not directly affiliated with the river, but I am interested in the plan.	Car	Programs or destinations are not interesting to me	Conner Prairie, Indianapolis Zoo, Lucas Oil Stadium, Southwestway Park, Victory Field, White River State Park		
I work along or within a half mile of the river., I visit the river.	Bicycle, Walk/Run, Skateboard	Too far from where I live or work, Lack of transportation, Feels unsafe at night, Limited places to see the river, Do not know where the river is, I do know where the river is however, more wayfinding/ signage could assist in creating a more destination-focused riverfront	Indianapolis Canal/Cultural Trail, Indianapolis Zoo, White River Greenway Trail, White River State Park	Some of the sections of the White River in Muncie have been a part of my greatest memories.	I like to step on stepping stones/rocks if that answers the question. Watching the water
I visit the river.	Bicycle, Car, Kayak, tube, or canoe	Too busy or not interested	Conner Prairie, Forest Park Aquatic Center, Indianapolis Canal/Cultural Trail, Lucas Oil Stadium, Potter's Bridge Park, River Heritage Park, Strawtown Koteewi Park	Natural ones (pretty views and stuff).	Wherever my canoe can go.
I am not directly affiliated with the river, but I am interested in the plan.		Feels unsafe at night, Feels unsafe during the day, Limited places to see the river, The river is dirty	Broad Ripple Park, Conner Prairie, Forest Park Aquatic Center, Indianapolis Canal/Cultural Trail, Indianapolis Zoo, Lucas Oil Stadium, Victory Field, White River Canoe Company		
I visit the river.	Bicycle, Walk/Run	Feels unsafe at night, Limited places to see the river, The river is dirty	Indianapolis Canal/Cultural Trail, Indianapolis Zoo, NCAA Hall of Champions, White River Gardens, White River State Park		
I live along or within a half mile of the river., I visit the river.	Car, Walk/Run	Feels unsafe at night, Limited places to see the river, The river is dirty, Programs or destinations are not interesting to me	Blickman Educational Trail Park, Broad Ripple Park, Butler University and Athletic Fields, Central Canal Towpath Trail, Holliday Park, Indianapolis Canal/Cultural Trail, Marott Park, White River State Park	Holliday Park and rocky ripple	Holliday Park and Blackman trail. Walking trails

WHAT TYPES OF ACTIVITIES DO YOU PARTICIPATE IN ALONG THE RIVER?	IF YOU COULD FIX ONE THING ABOUT THE RIVER TODAY, WHAT WOULD IT BE?	IN 5 TO 10 YEARS, WHAT IS YOUR DREAM FOR THE WHITE RIVER? HOW SHOULD IT GROW AND CHANGE, OR WHAT IS IMPORTANT TO KEEP THE SAME?	WHAT KINDS OF ACTIVITIES OR AMENITIES SHOULD BE AVAILABLE ALONG THE RIVERFRONT?	IS THERE ANYTHING ELSE YOU WOULD LIKE TO SHARE ABOUT THE WHITE RIVER OR YOUR ASPIRATIONS FOR ITS FUTURE?	WHAT IS YOUR HOME ZIP CODE?	WHAT IS YOUR WORK/ SCHOOL ZIP CODE?
Kayak, tube, or canoe, Birdwatch, Enjoy nature, Personal/individual fitness (running, etc), Gathering with family or friends	Water cleanliness	Important to keep historic bridges and community interest/art installations	Paved walk/bicycle/stroller paths	Make it a highlight for future generations; not an eye-sore or a hazard.	46229	46220
Birdwatch, Enjoy nature	Water Access	Open parkland with buildings close enough for views, but not hogging the water	Benches, paths, areas to be close and access the water.		46168	
Personal/individual fitness (running, etc), Shopping or dining, Picnicking, Gathering with family or friends	dining, hotels etc	be a area where you would like t visit			46259	46202
Enjoy nature, Personal/ individual fitness (running, etc), Skateboarding! The Cardinal Greenway/ White River Greenways are perfect networks for alternative transportation and unforgettable memories with your friends and family	I don't personally mind the water quality, I think more programming, history, educational opportunities would be amazing. Highlight the significance of the River and celebrate its existence.	I would love it to be a recreational destination and safe area that encourages social interaction, mental wellbeing, physical fitness, cultural pride, and historic significance.	Other than a potential stormwater drainage issue I think a skatepark or similar destination would be perfect for the River. While I do think there could be appropriate commercial uses, I would hate for it to be a primarily retail destination. Small placemaking interventions at key intervals and interactive wayfinding/data collection could really help create a brand and consistency in design.	I am just now finding out about this project and may not be able to make the remaining public input meetings, but I would love to receive more information. I wish there was a more extensive outreach effort on that level, but I cannot place blame as I am new to the idea of the White River Vision Plan. Really looking forward to what comes out of this! Best of luck.	46205	46204
Kayak, tube, or canoe, Birdwatch, Enjoy nature, I want to do trip camping, but there aren't enough campgrounds along it.	Add more campsites so families/scout groups can do overnight canoe trips. And more access points.	Cleaner and more natural.	Playgrounds and camp-sites. More trails would be nice too.		46038	46037
Kayak, tube, or canoe, Birdwatch, Enjoy nature, Personal/individual fitness (running, etc), Shopping or dining, Gathering with family or friends	Beautification	Tourist destination in Downtown Indy that put go on or in	All of the above things listed and Restaurants, swimming holes, and kayaks. Think Austin...	We have missed out on leveraging our one major natural landscape attraction which many other non-coastal and/or mountainous cities have heavily leveraged to make their cities stand out to its citizens and outsides.	46040	46260
Birdwatch, Enjoy nature	Access		Boardwalk. Restaurants.		46201	46254
Enjoy nature, Personal/ individual fitness (running, etc)	More access and things to do. Once down by river it is muddy and hard to get down to water. Having access points that people can navigate would help	Please let's clean it up so the water is safe and healthy. Also, we need to use it more. Most people don't even know how beautiful it is	Playgrounds, restaurants, camping and kayaking (with easy to tent equipment) and biking and walking paths to access it. From the west side of the river it is very hard to access	It is an amazing asset with so much potential.	46260	46260

## Phase One Online Survey

WHAT IS YOUR CURRENT RELATIONSHIP TO THE WHITE RIVER?	HOW DO YOU TYPICALLY GET TO THE RIVER OR TRAVEL TO PLACES ALONG THE RIVER?	WHAT KEEPS YOU FROM VISITING THE RIVERFRONT OR RIVER? SELECT ALL THAT APPLY.	WHAT PLACES ALONG THE RIVER HAVE YOU VISITED IN THE PAST YEAR? SELECT ALL THAT APPLY.	WHAT PLACES ALONG THE RIVER ARE PERSONALLY MEANINGFUL TO YOU?	WHERE DO YOU ACCESS NATURE ON THE RIVER?
I work along or within a half mile of the river., I visit the river.	Bicycle, Car, Walk/Run	Feels unsafe at night, Limited places to see the river, The river is dirty	Broad Ripple Park, Butler University and Athletic Fields, Carroll Stadium, Central Canal Towpath Trail, Conner Prairie, Holliday Park, Indianapolis Canal/Cultural Trail, Indianapolis Museum of Art, Indianapolis Zoo, Marott Park, NCAA Hall of Champions, Riverside Regional Park, Southwestway Park, Town Run Trail Park, Victory Field, White River Gardens, White River Greenway Trail, White River State Park	MY friends and family use the pedestrian bridge at white river state park as a meeting place when we go out downtown or organize bike rides.	i fine town run bike park to be the most accessible for me
I live along or within a half mile of the river., I work along or within a half mile of the river., I visit the river.	Car, Walk/Run	The river is dirty	Butler University and Athletic Fields, Central Canal Towpath Trail, Holliday Park, Indianapolis Canal/Cultural Trail	Marrott Park, Holliday Park	Creek stomping near Butler, Holliday Park trails
I work along or within a half mile of the river., I visit the river.	Car, Walk/Run	Feels unsafe at night, The river is dirty, Not sure which parts of the river are available to the public	Central Canal Towpath Trail, Indianapolis Canal/Cultural Trail, Indianapolis Museum of Art, NCAA Hall of Champions, Victory Field, White River Greenway Trail, White River State Park	White River State Park, the dam near Broad Ripple, the Canal as it extends from Broad Ripple to the IMA	The canal's end near the NCAA museum
I visit the river.	Car, Walk/Run	The river is dirty	Blickman Educational Trail Park, Broad Ripple Park, Butler University and Athletic Fields, Holliday Park, Indianapolis Canal/Cultural Trail, Marott Park, Riverside Regional Park		Marott Park
I visit the river.	Kayak, tube, or canoe	Nothing keeps me from the river	Holliday Park, Marott Park, Potter's Bridge Park		
I visit the river.	Car, Kayak, tube, or canoe	Access points to drop in and take out kayaks and canoes	Conner Prairie, Forest Park Aquatic Center, Lafayette Trace Park, Potter's Bridge Park, River Road Park, Riverwood Canoe Landing, Strawtown Koteewi Park, White River State Park	NATURE...	Exactly, on the river, kayaking etc.
I live along or within a half mile of the river., I work along or within a half mile of the river., I visit the river.	Bicycle, Car	Nothing keeps me from the river	Broad Ripple Park, Butler University and Athletic Fields, Central Canal Towpath Trail, Holliday Park, Indianapolis Canal/Cultural Trail, Indianapolis Zoo, Marott Park, NCAA Hall of Champions, Southwestway Park, Town Run Trail Park, White River State Park		
I visit the river., I am not directly affiliated with the river, but I am interested in the plan.	Car	Feels unsafe during the day, Limited places to see the river, The river is dirty	Central Canal Towpath Trail, Conner Prairie, Indianapolis Canal/Cultural Trail, Southwestway Park, The Virginia B. Fairbanks Art Nature Walk, White River Greenway Trail, White River State Park		
I visit the river.	Bicycle, Car, Walk/Run	Too far from where I live or work, Limited places to see the river, Programs or destinations are not interesting to me	Conner Prairie, Forest Park Aquatic Center, Indianapolis Canal/Cultural Trail, Strawtown Koteewi Park	Canal, zoo	Nowhere from my home.



WHAT TYPES OF ACTIVITIES DO YOU PARTICIPATE IN ALONG THE RIVER?	IF YOU COULD FIX ONE THING ABOUT THE RIVER TODAY, WHAT WOULD IT BE?	IN 5 TO 10 YEARS, WHAT IS YOUR DREAM FOR THE WHITE RIVER? HOW SHOULD IT GROW AND CHANGE, OR WHAT IS IMPORTANT TO KEEP THE SAME?	WHAT KINDS OF ACTIVITIES OR AMENITIES SHOULD BE AVAILABLE ALONG THE RIVERFRONT?	IS THERE ANYTHING ELSE YOU WOULD LIKE TO SHARE ABOUT THE WHITE RIVER OR YOUR ASPIRATIONS FOR ITS FUTURE?	WHAT IS YOUR HOME ZIP CODE?	WHAT IS YOUR WORK/ SCHOOL ZIP CODE?
Birdwatch, Enjoy nature, Gathering with family or friends	water quality and access	various types of development along the downtown stretches (South of 16th st)	playgrounds, restaurants		46226	46225
Kayak, tube, or canoe, Birdwatch, Enjoy nature	Water quality! I'd love to take my kids to enjoy creek stomping, kayaking, etc. and not feel like I'm subjecting all of us to nasty bacteria	Improvement to watershed status, more public awareness of the issues that contribute to contaminants in the water	Well-maintained trails, playgrounds, other attractions to engage people with nature.		46208	46260
Enjoy nature, Personal/ individual fitness (running, etc), Group fitness (classes, group sports)	Water quality	A clean river that people can safely use for recreation	Nature reserves with wetlands; a better viewing point to view the merger of Fall Creek and the White River downtown.	I hope the river would not be impounded by the Anderson dam to allow better flow of the waters and not diminish the streams we get to use near it.	46038	46204
Kayak, tube, or canoe, Birdwatch, Enjoy nature, Gathering with family or friends	water quality	Clean enough to safely swim	Area for dogs to play and swim, affordable kayak shuttle from Art Center to Riverside Park	Keep a good portion as wild and natural as possible. Use plants native to IN instead of grass, for example when the construction is finished along the new flood wall. This will attract animals and pollinators.	46220	46220
Kayak, tube, or canoe, Birdwatch, Enjoy nature, Fish or hunt	Water quality is primary issue	Swimable river	Access....	Purchase more land for nature	4606p	4606p
Kayak, tube, or canoe, Enjoy nature, Picnicking, Gathering with family or friends	Water quality	Keep NATURE, not concrete. add some additional public ramps, especially above the LHD at Riverwood	NATURE, not businesses...	It does not need much 'improvement', keep it natural and business free. I don't kayak down the river to see buildings.	46060	46052
Mountain bike Trails	more greenways to be able to bike, walk and jog.	An urban greenway connecting natural surface trails like Knoxville Tennessee.	more g		46220	46220
Birdwatch, Enjoy nature, Personal/individual fitness (running, etc), Fish or hunt	clear the river of floating logs, brush and create a riverfront like Madison, IN	To see a section of the river south of downtown with a river front as beautiful as Madison, IN	All of the above and a place for acoustic music groups to perform	Don't use Cincinnati as a model - they totally screwed up the river front by over building on it.	46227	None
Personal/individual fitness (running, etc)	Access in Noblesville, scenic paths connected to other path systems in Noblesville.	No large structures or artwork to distract from the river and surrounding nature especially in Noblesville. Better access. Discrete, comfortable seating for viewing and reflection.	Stated above.		46062	46062

## Phase One Online Survey

WHAT IS YOUR CURRENT RELATIONSHIP TO THE WHITE RIVER?	HOW DO YOU TYPICALLY GET TO THE RIVER OR TRAVEL TO PLACES ALONG THE RIVER?	WHAT KEEPS YOU FROM VISITING THE RIVERFRONT OR RIVER? SELECT ALL THAT APPLY.	WHAT PLACES ALONG THE RIVER HAVE YOU VISITED IN THE PAST YEAR? SELECT ALL THAT APPLY.	WHAT PLACES ALONG THE RIVER ARE PERSONALLY MEANINGFUL TO YOU?	WHERE DO YOU ACCESS NATURE ON THE RIVER?
I live along or within a half mile of the river., I work along or within a half mile of the river., I visit the river.	Car, Walk/Run, Kayak, tube, or canoe	Nothing keeps me from the river	Blickman Educational Trail Park, Broad Ripple Park, Butler University and Athletic Fields, Friedman Park, Holliday Park, Indianapolis Canal/Cultural Trail, Indianapolis Museum of Art, Marott Park, Strawtown Koteewi Park, The Virginia B. Fairbanks Art Nature Walk, Victory Field	all of it	Thats what it is
I visit the river., I am not directly affiliated with the river, but I am interested in the plan.	Bicycle, Car, Walk/Run	Too far from where I live or work, Feels unsafe at night, The river is dirty	Broad Ripple Park, Butler University and Athletic Fields, Carroll Stadium, Central Canal Towpath Trail, Conner Prairie, Holliday Park, Indianapolis Canal/Cultural Trail, Indianapolis Museum of Art, Indianapolis Zoo, Lilly Recreation Park, Lucas Oil Stadium, Victory Field, White River Canoe Company, White River Greenway Trail, White River State Park	Broadripple has done a great job of incorporating walk-able places to shop/ eat along the canal as well as the monon being right there to enjoy biking/ running or a nice walk.	
I live along or within a half mile of the river., I visit the river.	Bicycle, Walk/ Run, Kayak, tube, or canoe	Limited places to see the river	Broad Ripple Park, Butler University and Athletic Fields, Central Canal Towpath Trail, Conner Prairie, Holliday Park, Indianapolis Canal/Cultural Trail, Indianapolis Museum of Art, Indianapolis Zoo, Lake Indy Boat Ramp, Potter's Bridge Park, River Road Park, The Virginia B. Fairbanks Art Nature Walk, White River Greenway Trail, White River State Park	IMA- Broadripple - WRGreenway trail-	
I am not directly affiliated with the river, but I am interested in the plan.	Car	Feels unsafe at night, Feels unsafe during the day, The river is dirty	White River State Park		
I work along or within a half mile of the river., I visit the river.	Bicycle, Car	Nothing keeps me from the river	Blickman Educational Trail Park, Broad Ripple Park, Central Canal Towpath Trail, Holliday Park, Indianapolis Canal/Cultural Trail, Indianapolis Zoo, Lake Indy Boat Ramp, Marott Park, White River State Park		Holliday Park, Marott Mark, Eagle Creek Park
I visit the river.	Car, Kayak, tube, or canoe	Limited places to see the river, The river is dirty	Taggart Park		
I visit the river., fish	Motorized boat, Drift Boat	Feels unsafe at night	River Bend Campground, Strawtown Koteewi Park, White River Campgrounds, Perkinsville	Strawtown	Stratown
I live along or within a half mile of the river.	Car	Limited places to see the river, I don't know a ton about access points or programming - it's not that they aren't interesting to me - I just don't know what they are or where to find that information!	Butler University and Athletic Fields, Central Canal Towpath Trail, Holliday Park, Indianapolis Museum of Art	None currently	Nowhere currently
I am not directly affiliated with the river, but I am interested in the plan.	Car	Feels unsafe at night, Limited places to see the river, The river is dirty	Butler University and Athletic Fields, Conner Prairie, Holliday Park, Lucas Oil Stadium, Potter's Bridge Park		
I visit the river.	Car	Limited places to see the river, The river is dirty, Programs or destinations are not interesting to me	Hazel Landing Park, Indianapolis Zoo, River Heritage Park, White River State Park	White River State Park - the park is great, the river isn't.	
I visit the river.	Car	Nothing keeps me from the river	Holliday Park, Indianapolis Museum of Art, Indianapolis Zoo		

WHAT TYPES OF ACTIVITIES DO YOU PARTICIPATE IN ALONG THE RIVER?	IF YOU COULD FIX ONE THING ABOUT THE RIVER TODAY, WHAT WOULD IT BE?	IN 5 TO 10 YEARS, WHAT IS YOUR DREAM FOR THE WHITE RIVER? HOW SHOULD IT GROW AND CHANGE, OR WHAT IS IMPORTANT TO KEEP THE SAME?	WHAT KINDS OF ACTIVITIES OR AMENITIES SHOULD BE AVAILABLE ALONG THE RIVERFRONT?	IS THERE ANYTHING ELSE YOU WOULD LIKE TO SHARE ABOUT THE WHITE RIVER OR YOUR ASPIRATIONS FOR ITS FUTURE?	WHAT IS YOUR HOME ZIP CODE?	WHAT IS YOUR WORK/ SCHOOL ZIP CODE?
Kayak, tube, or canoe, Birdwatch, Enjoy nature, Personal/individual fitness (running, etc), Fish or hunt, Shopping or dining, Picnicking, Gathering with family or friends	Continued over development and over visioning	more dedicated and remediated natural areas, with a lack of over development	bait shops	Enhanced study and meaningful protection of archeological sites	46260	46260
Kayak, tube, or canoe, Personal/individual fitness (running, etc), Shopping or dining, Gathering with family or friends	water quality and more kayak/boat access points	I hope it is more accessible to wider population who live in Indianapolis, but may not have a car or safe transportation to get there. I'd also hope it could be safe to swim in.	all of the above		46221	46250
Kayak, tube, or canoe, Enjoy nature, snowshoeing	more canoe and kayak friendly (portage around dams)		all of the above plus river boat dinning	the cleaner the better. maybe an adoption program similar to highways	46220	46220
	Play spaces. The river doesn't seem to be a priority or that there has been much effort put into it.	Let's have people kayaking and canoeing, walking trails, landscaping, etc. Let's invest in placemaking and draw people to the river!	All of the above. A canoe livery, swimming area, trail, etc., would also be nice.	I appreciate your effort to address this. The river could be a fantastic amenity to the city. It has unused potential right now - your project could be the start of something big.	46947	46204
Kayak, tube, or canoe, Enjoy nature, Fish or hunt, Gathering with family or friends	Water quality	Improve quality, less dams, more canoe launches			46220	46205
Kayak, tube, or canoe, Personal/individual fitness (running, etc), Fish or hunt	Better access points to get on the river for kayaking	Better access points and parks along the river			46122	46122
Kayak, tube, or canoe, Fish or hunt, Recreational boating (sailing, motoring)	water quality	water quality and river access	restrooms	positive press	46037	46037
	Play spaces and access	I would love to see a more developed vision - right now, there are things close to the River but not necessarily a part of it	All of the above!		46208	46218
Personal/individual fitness (running, etc)	Cleaning up the river	World class bridges downtown, think St. Charles bridge in Prague.	Restaurants, coffee shops, bars, shops.		46220	4620
Personal/individual fitness (running, etc), Gathering with family or friends	Access, especially White River State Park. Remove the concrete on the west side.	Cleanliness is crucial. Need to improve the experience in White River State Park and IUPUI.	Playgrounds, Trails, interactive sculpture	Get rid of the cement wall downtown.	46032	46032
Enjoy nature		More people using it so it feels safer	All of the above		46077	46222

## Phase One Online Survey

WHAT IS YOUR CURRENT RELATIONSHIP TO THE WHITE RIVER?	HOW DO YOU TYPICALLY GET TO THE RIVER OR TRAVEL TO PLACES ALONG THE RIVER?	WHAT KEEPS YOU FROM VISITING THE RIVERFRONT OR RIVER? SELECT ALL THAT APPLY.	WHAT PLACES ALONG THE RIVER HAVE YOU VISITED IN THE PAST YEAR? SELECT ALL THAT APPLY.	WHAT PLACES ALONG THE RIVER ARE PERSONALLY MEANINGFUL TO YOU?	WHERE DO YOU ACCESS NATURE ON THE RIVER?
I live along or within a half mile of the river., I own property along the river.	I live by it	Nothing keeps me from the river	Potter's Bridge Park, Strawtown Koteewi Park	My house	My house
I am not directly affiliated with the river, but I am interested in the plan.	Car, Walk/Run	Too far from where I live or work, The river is dirty, Programs or destinations are not interesting to me	Broad Ripple Park, Central Canal Towpath Trail, Forest Park Aquatic Center, Holliday Park, Indianapolis Canal/Cultural Trail, Strawtown Koteewi Park, White River State Park	Holliday park because I've taken my kids there to play for years. Broad Ripple a bit. Downtown because I worked near the river for many years.	Holliday Park mostly.
I visit the river.	Car	The river is dirty, Nothing keeps me from the river	Butler University and Athletic Fields, Central Canal Towpath Trail, Holliday Park, Indianapolis Canal/Cultural Trail, Indianapolis Museum of Art, Indianapolis Zoo, Marott Park	Holliday Park is a very special place for me	I am not sure what you mean by this question
I pay attention to the river as often as I am able, through eyesight and media.	Car	Limited places to see the river, My own health issues. Am no longer stable on my own feet and do not hike, bike or paddle at present.	Broad Ripple Park, Holliday Park, Indianapolis Canal/Cultural Trail, Municipal Gardens Family Center		
I live along or within a half mile of the river.	Bicycle, Walk/Run	Limited places to see the river	Conner Prairie, Holliday Park, White River State Park		
I visit the river.	Car, Walk/Run	Nothing keeps me from the river	Broad Ripple Park, Marott Park	Views, peace, ducks, herons, seasonal color from trees.	Marrott Park, Broad Ripple Park, Monon Trail
I visit the river.	Kayak, tube, or canoe, personal watercraft	Nothing keeps me from the river, I use it most weeks. It's not broken. Don't fix it	Broad Ripple Park, Holliday Park, Indianapolis Canal/Cultural Trail, Indianapolis Museum of Art, Potter's Bridge Park, White River State Park	The place where you can boat between Broadripple and 79th st.	on a kayak
I live downtown near the river	Car	Feels unsafe at night, Feels unsafe during the day, Limited places to see the river, The river is dirty	Holliday Park, Indianapolis Canal/Cultural Trail, Indianapolis Museum of Art, Indianapolis Zoo, Lilly Recreation Park, Lucas Oil Stadium, NCAA Hall of Champions, Victory Field		

WHAT TYPES OF ACTIVITIES DO YOU PARTICIPATE IN ALONG THE RIVER?	IF YOU COULD FIX ONE THING ABOUT THE RIVER TODAY, WHAT WOULD IT BE?	IN 5 TO 10 YEARS, WHAT IS YOUR DREAM FOR THE WHITE RIVER? HOW SHOULD IT GROW AND CHANGE, OR WHAT IS IMPORTANT TO KEEP THE SAME?	WHAT KINDS OF ACTIVITIES OR AMENITIES SHOULD BE AVAILABLE ALONG THE RIVERFRONT?	IS THERE ANYTHING ELSE YOU WOULD LIKE TO SHARE ABOUT THE WHITE RIVER OR YOUR ASPIRATIONS FOR ITS FUTURE?	WHAT IS YOUR HOME ZIP CODE?	WHAT IS YOUR WORK/ SCHOOL ZIP CODE?
Kayak, tube, or canoe, Birdwatch, Enjoy nature, Fish or hunt	Perception	Improve perception	All of above	Love the river.	46060	46034
Enjoy nature, Personal/ individual fitness (running, etc), Gathering with family or friends	More play access	More access and more activities for kids/ teens. Low cost or free fishing classes, boating classes, nature classes. Ways to introduce nature to city kids. Tech-free, old fashioned day of fishing and grilling out or camping skills, and more plant and animal identification. Keep Holliday Park mostly the way it is, except maybe update trails and boardwalks a little.	*Mentioned above: low cost nature classes for city kids. Work with schools to earn credits for river volunteer work/ classes.	More water related renting options, that are visible and accessible and affordable: boats, kayaks, lessons, paddleboards, classes, nature clubs (especially for teens where they learn skills AND volunteer.	46220	46220
Enjoy nature	clean up the water quality	I think if the water was cleaner I'd be more inclined to be in or on it	Restaurants, coffee would be good.		46260	46260
Birdwatch, Enjoy nature, Shopping or dining	Ability to see it. More pull-offs with picnic areas. More business having to do with the river along the river. The city has IndyBlue cars, bikes and now scooters. We need a good, active, responsible and safe canoe livery that can somehow bring a sense of stewardship to the city.	Leaving as many trees and natural shoreline as possible. Perhaps accessing areas on alternate sides of the river to accomplish this.	Multi-use trails with coffee shops and picnic areas. Fishing access and programs (bait shops, DNR-type education).		46202	46219
Enjoy nature, Personal/ individual fitness (running, etc)	Play spaces, access, banks are too steep to access water. Walking trails along the river bank are needed. Opportunities for Riverside development of bars, cafes and restaurants is needed.	Nature takes priority over building development	Walking and running trails. Cafes		46033	46033
Enjoy nature, Pray, meditate	water quality	clean water, wildlife, more access points to observation decks.	Places to sit that don't look in need of repair	Please don't develop too much! Maintain the nature and naturalness of the area	46220	
Kayak, tube, or canoe, Personal/individual fitness (running, etc), Recreational boating (sailing, motoring), jet skiing	water quality. otherwise leave it alone!	That I can still ride my jet ski without someone putting idle zones around Broad ripple park	Don't care.	I'm afraid someone with a "great" idea is going to change the White River in favor of people who don't use it currently at the expense of those of us who have been happily using it for years. It's not broken. Clean it up. Leave it alone.. PLEASE	46140	46140
	Water quality and access, entertainment/ restaurants in the water	I would love to see our city utilize the river and have more recreational activities on the water. Nothing should be kept the same. The river is a natural asset that is not being utilized	Rowing, restaurants, walking paths, and parks	The river should be utilized as an asset not an eyesore	46225	46225

## Phase One Online Survey

WHAT IS YOUR CURRENT RELATIONSHIP TO THE WHITE RIVER?	HOW DO YOU TYPICALLY GET TO THE RIVER OR TRAVEL TO PLACES ALONG THE RIVER?	WHAT KEEPS YOU FROM VISITING THE RIVERFRONT OR RIVER? SELECT ALL THAT APPLY.	WHAT PLACES ALONG THE RIVER HAVE YOU VISITED IN THE PAST YEAR? SELECT ALL THAT APPLY.	WHAT PLACES ALONG THE RIVER ARE PERSONALLY MEANINGFUL TO YOU?	WHERE DO YOU ACCESS NATURE ON THE RIVER?
I live along or within a half mile of the river.	Car, Walk/Run, Golf cart	Nothing keeps me from the river	River Glen GC	The river took my spouse's ancestors south to Owen county in the late 1800's.	
I visit the river.	Walk/Run	Nothing keeps me from the river	Holliday Park, Indianapolis Museum of Art, Indianapolis Zoo		
I live along or within a half mile of the river.	Walk/Run	The river is dirty	Indianapolis Canal/Cultural Trail, Indianapolis Zoo	I've always liked the view from the west side of the river looking downtown. I've always feared the dam/spill way as being dangerous and unable to canoe / kayak, but would love to see that in this area	
I am not directly affiliated with the river, but I am interested in the plan.	Bicycle, Walk/Run	Too far from where I live or work	Broad Ripple Park, Butler University and Athletic Fields, Central Canal Towpath Trail, Indianapolis Canal/Cultural Trail, White River Greenway Trail	Downtown Indy and Broad Ripple area	??
I live along or within a half mile of the river.	Motorized boat	Nothing keeps me from the river	Broad Ripple Park, Butler University and Athletic Fields, Central Canal Towpath Trail, Conner Prairie, Holliday Park, Indianapolis Canal/Cultural Trail, Indianapolis Museum of Art, Indianapolis Zoo, Lake Indy Boat Ramp, Lucas Oil Stadium, Marott Park, NCAA Hall of Champions, White River Canoe Company	" White River Yacht Club Broad Ripple park The Eagles nests The gravel pits "	
I live along or within a half mile of the river., I work along or within a half mile of the river., I visit the river., I own property along the river.	Walk/Run, Kayak, tube, or canoe	Nothing keeps me from the river	Broad Ripple Park, Butler University and Athletic Fields, Central Canal Towpath Trail, Indianapolis Canal/Cultural Trail, Indianapolis Museum of Art, Indianapolis Zoo	Ricky Ripple and Landing at Art Center	Our house Art Center
I work along or within a half mile of the river., I visit the river.	Car, Walk/Run	Too far from where I live or work, Limited places to see the river, The river is dirty, Programs or destinations are not interesting to me, No small businesses or shops near	Broad Ripple Park, Butler University and Athletic Fields, Central Canal Towpath Trail, Holliday Park, Indianapolis Canal/Cultural Trail, Indianapolis Museum of Art, Indianapolis Zoo, Lucas Oil Stadium, Municipal Gardens Family Center, NCAA Hall of Champions, Riverside Regional Park, The Virginia B. Fairbanks Art Nature Walk, White River Gardens, White River State Park		

WHAT TYPES OF ACTIVITIES DO YOU PARTICIPATE IN ALONG THE RIVER?	IF YOU COULD FIX ONE THING ABOUT THE RIVER TODAY, WHAT WOULD IT BE?	IN 5 TO 10 YEARS, WHAT IS YOUR DREAM FOR THE WHITE RIVER? HOW SHOULD IT GROW AND CHANGE, OR WHAT IS IMPORTANT TO KEEP THE SAME?	WHAT KINDS OF ACTIVITIES OR AMENITIES SHOULD BE AVAILABLE ALONG THE RIVERFRONT?	IS THERE ANYTHING ELSE YOU WOULD LIKE TO SHARE ABOUT THE WHITE RIVER OR YOUR ASPIRATIONS FOR ITS FUTURE?	WHAT IS YOUR HOME ZIP CODE?	WHAT IS YOUR WORK/ SCHOOL ZIP CODE?
Birdwatch, Enjoy nature	cleaner water, edible fishing.	don't screw up nature.	Leave River Glen alone.	This "plan" has the stink of Agenda 21, do not do to the property owners that was done to the Indiana Railroad-	46038	
Enjoy nature, Personal/ individual fitness (running, etc)	Water quality	I would like to see much more public interest in keeping the river clean while also participating in more of its many and varied uses.	More accessibility which would include places to dine along the river front, more areas to enjoy the scenery, more classes offered by the various White River organizations to inform our community about the benefits of the river, more emphasis by all the organizations as to its importance to the region.	I'm pleased to see that there is now more interest by a number of groups in highlighting the health and well-being of the river and how that relates to the region through which it travels. I would, however, like to see the various organizations and groups come together - perhaps even join into a few larger groups - as they work toward common goals.	46260	N/A
Birdwatch, Enjoy nature, Personal/individual fitness (running, etc)	Clean up / provide better park access along the area by the downtown hospitals. (VA).	Needs to be cleaned up... would like to see, parking locations with ramp access near downtown, and a way to navigate the dams safely to allow river navigation for small boats / canoes. (maybe safe ladders / ramps.) the 1B, spent on sewer relief hopefully helps.	float trips with a return to where they start. (If i start north indy, can i float to downtown and get back to my car?)	It would be nice to see safe fishing, and people on the river, doing things safely.	46222	46140
Personal/individual fitness (running, etc), Shopping or dining	Make it more scenic and attractive	Grow and develop it like Cincinnati's Riverfront	Everything, and vary activities so there are things for old and young to do at all times of the day.		46220	46249
Birdwatch, Enjoy nature, Picnicking, Gathering with family or friends, Recreational boating (sailing, motoring)	Water quality and egress in so far as dredging to make the river more navigatable	Any improvement should be uninvasive two species living on the river currently		Keep it simple do not build a bunch of infrastructure that disrupt the natural habitat of the river	46240	46218
Kayak, tube, or canoe, Birdwatch, Enjoy nature, Gathering with family or friends	More access, less sewer overflow	Cleaner	Restaurants benches		46208	46208
Enjoy nature, Personal/ individual fitness (running, etc), Shopping or dining, Gathering with family or friends	Walking access/ workout areas	Walking access/workout areas	workout areas, small businesses		46254	46203



## Phase One Online Survey

WHAT IS YOUR CURRENT RELATIONSHIP TO THE WHITE RIVER?	HOW DO YOU TYPICALLY GET TO THE RIVER OR TRAVEL TO PLACES ALONG THE RIVER?	WHAT KEEPS YOU FROM VISITING THE RIVERFRONT OR RIVER? SELECT ALL THAT APPLY.	WHAT PLACES ALONG THE RIVER HAVE YOU VISITED IN THE PAST YEAR? SELECT ALL THAT APPLY.	WHAT PLACES ALONG THE RIVER ARE PERSONALLY MEANINGFUL TO YOU?	WHERE DO YOU ACCESS NATURE ON THE RIVER?
I live along or within a half mile of the river., I work along or within a half mile of the river., I visit the river.	Bicycle, Car, Kayak, tube, or canoe	Nothing keeps me from the river	Broad Ripple Park, Butler University and Athletic Fields, Central Canal Towpath Trail, Friedman Park, Holliday Park, Indianapolis Canal/Cultural Trail, Indianapolis Museum of Art, Indianapolis Zoo, Lake Indy Boat Ramp, Lucas Oil Stadium, Marott Park, River Bend Campground, Riverside Regional Park, Riverwood Canoe Landing, Southside Landfill/ Crossroads Greenhouse, The Virginia B. Fairbanks Art Nature Walk, Town Run Trail Park, Victory Field, White River Campgrounds, White River Canoe Company, White River Gardens, White River Greenway Trail	Warfleigh, holiday park, virginia faibanks art nature park. Holcomb gardens	Canoe,fishing, biking, hiking
I live along or within a half mile of the river., I work along or within a half mile of the river., I visit the river.	Bicycle, Car, Walk/Run, Kayak, tube, or canoe	Nothing keeps me from the river	Broad Ripple Park, Butler University and Athletic Fields, Central Canal Towpath Trail, Conner Prairie, Friedman Park, Holliday Park, Indianapolis Canal/Cultural Trail, Indianapolis Museum of Art, Lake Sullivan/Sports Complex, Riverside Regional Park, Strawtown Koteewi Park, The Virginia B. Fairbanks Art Nature Walk, White River Gardens, White River Greenway Trail	Any place that is not over developed.	Friends of White River access points
I visit the river., My parents own propert along the River. We use it regularly	Bicycle, Car, Walk/Run, Kayak, tube, or canoe		Broad Ripple Park, Central Canal Towpath Trail, Conner Prairie, Forest Park Aquatic Center, Holliday Park, Indianapolis Museum of Art, Indianapolis Zoo, White River Gardens, White River State Park	Potter's Bridge; central canal	Noblesville
I am not directly affiliated with the river, but I am interested in the plan.	Car	Feels unsafe at night, Feels unsafe during the day, Limited places to see the river, The river is dirty	Broad Ripple Park, Indianapolis Canal/Cultural Trail	"Take my husband to VA for med appts. Knew someone once a long time ago who said there once was a beach on the river around 16th st.  Wish there was a public beach for Residents to swim in the river.  Wish we had a boardwalk along the river the like in Myrtle Beach. Would like some shops and cafes by the boardwalk"	"When I visit Broadripple park I enjoy Looking art the river. It seems only Accessable by boat. Wish at broadripple you go take a river tour in a boat."
I visit the river.	Bicycle, Car, Walk/Run	Need more bike trails and safe connectivity	Central Canal Towpath Trail, Indianapolis Canal/Cultural Trail, Indianapolis Museum of Art, Indianapolis Zoo, Potter's Bridge Park, Southwestway Park, Town Run Trail Park, White River Greenway Trail	Natural areas trail side	Trailside on my bike or running
I visit the river.	Bicycle, Kayak, tube, or canoe	The river is dirty	Broad Ripple Park, Central Canal Towpath Trail, Holliday Park, Indianapolis Canal/Cultural Trail, Indianapolis Museum of Art, Indianapolis Zoo, Lilly Recreation Park, Marott Park, Riverwood Canoe Landing, Strawtown Koteewi Park, The Virginia B. Fairbanks Art Nature Walk, Town Run Trail Park, White River Canoe Company, White River Greenway Trail, White River State Park	I personally love to canoe the portion of river between Broad Ripple Park and Riverside Park. It is a short trip, but full of wildlife, trees, and it hits the reset button everytime.	The river is full of nature. Anywhere I can access by bike, walking, or canoe. I fish quite a bit alon the banks near Butler and Holliday park.

WHAT TYPES OF ACTIVITIES DO YOU PARTICIPATE IN ALONG THE RIVER?	IF YOU COULD FIX ONE THING ABOUT THE RIVER TODAY, WHAT WOULD IT BE?	IN 5 TO 10 YEARS, WHAT IS YOUR DREAM FOR THE WHITE RIVER? HOW SHOULD IT GROW AND CHANGE, OR WHAT IS IMPORTANT TO KEEP THE SAME?	WHAT KINDS OF ACTIVITIES OR AMENITIES SHOULD BE AVAILABLE ALONG THE RIVERFRONT?	IS THERE ANYTHING ELSE YOU WOULD LIKE TO SHARE ABOUT THE WHITE RIVER OR YOUR ASPIRATIONS FOR ITS FUTURE?	WHAT IS YOUR HOME ZIP CODE?	WHAT IS YOUR WORK/ SCHOOL ZIP CODE?
Kayak, tube, or canoe, Birdwatch, Enjoy nature, Fish or hunt, Picnicking, Gathering with family or friends	Quality of water. Being able to safely eat our fish	Keep the trees. Strive to lower pollution	Do not add amenities	Make the river safe to eat fish	46220	
Kayak, tube, or canoe, Birdwatch, Enjoy nature, Personal/individual fitness (running, etc)	Protection of riparian zone, which is critical to water quality and habitat (see RiverWatch materials)	Protection of and increased riparian zone, which is critical to water quality and habitat (see RiverWatch materials)	As little disturbance as possible except areas where people can walk and enjoy natural spaces within the city. Wheelchair access points would be appropriate. I do not support additional retail along the river as that limits who gets access, ie, those with money.	Excess development and construction along the river increases downstream risks. Protection of and increased riparian zone, which is critical to water quality and habitat (see RiverWatch materials).	46208	46222
Kayak, tube, or canoe, Enjoy nature, Gathering with family or friends	Water quality				46220	46202
Enjoy nature, Picnicking, Gathering with family or friends	Access to the water	Beaches for swimming, boardwalks for walking along it, cafes to sit and enjoy looking at the river, parks along it for picnicking, canoe and kayaking rentals	"Parks for play and picnicking, beaches for swimming Boardwalks for walking Places to buy coffee. Benches for sitting Canoe and kayaks for rental Classes for swimmers, canoeing Kayaking. (Classes like at Eagle Creek) "	"Over 58 miles of river offers the opportunity for all kinds of different Recreation. Most of it should be Available for public use."	46158	46158
Personal/individual fitness (running, etc), Mtn biking	More connectivity for safe biking	More safe connectivity for biking	More safe connectivity for biking	Think big. Let's create bridge connectivity via our existing road structures	46256	46256
Kayak, tube, or canoe, Enjoy nature, Fish or hunt, Picnicking, Gathering with family or friends	Stop dumping sewage into the river!	I would love to see the river become a destination with more canoe/kayak launches and the water quality increase significantly. The trees need to stay! Remove those CSO's	Closer to downtown, I would like to see more riverfront businesses. In more residential areas, trails and playgrounds would be ideal.		46205	46202

## Phase One Online Survey

WHAT IS YOUR CURRENT RELATIONSHIP TO THE WHITE RIVER?	HOW DO YOU TYPICALLY GET TO THE RIVER OR TRAVEL TO PLACES ALONG THE RIVER?	WHAT KEEPS YOU FROM VISITING THE RIVERFRONT OR RIVER? SELECT ALL THAT APPLY.	WHAT PLACES ALONG THE RIVER HAVE YOU VISITED IN THE PAST YEAR? SELECT ALL THAT APPLY.	WHAT PLACES ALONG THE RIVER ARE PERSONALLY MEANINGFUL TO YOU?	WHERE DO YOU ACCESS NATURE ON THE RIVER?
I visit the river.	Bicycle, Kayak, tube, or canoe	The river is dirty	Broad Ripple Park, Central Canal Towpath Trail, Holliday Park, Indianapolis Canal/Cultural Trail, Indianapolis Museum of Art, Indianapolis Zoo, Lilly Recreation Park, Marott Park, Riverwood Canoe Landing, Strawtown Koteewi Park, The Virginia B. Fairbanks Art Nature Walk, Town Run Trail Park, White River Canoe Company, White River Greenway Trail, White River State Park	I personally love to canoe the portion of river between Broad Ripple Park and Riverside Park. It is a short trip, but full of wildlife, trees, and it hits the reset button everytime.	The river is full of nature. Anywhere I can access by bike, walking, or canoe. I fish quite a bit along the banks near Butler and Holliday park.
I visit the river.	Bicycle		Broad Ripple Park, Butler University and Athletic Fields, Carroll Stadium, Central Canal Towpath Trail, Indianapolis Canal/Cultural Trail, Lucas Oil Stadium, Victory Field, White River Greenway Trail, White River State Park		
I am not directly affiliated with the river, but I am interested in the plan.	Car	Feels unsafe at night, Feels unsafe during the day, Limited places to see the river, The river is dirty	Conner Prairie, Holliday Park, Indianapolis Canal/Cultural Trail, Indianapolis Museum of Art, Indianapolis Zoo		I don't know where to access the river on the South side of Indy.
I work along or within a half mile of the river., I visit the river.	Walk/Run	Limited places to see the river, The river is dirty	Indianapolis Canal/Cultural Trail, Indianapolis Museum of Art, Indianapolis Zoo, Victory Field, White River Gardens, White River State Park	Along downtown area	The river can be seen, but not accessed at White River Park
I work along or within a half mile of the river., I visit the river.	Car, Walk/Run	Feels unsafe at night, Feels unsafe during the day, Limited places to see the river, The river is dirty	Broad Ripple Park, Central Canal Towpath Trail, Conner Prairie, Holliday Park, Indianapolis Canal/Cultural Trail, Indianapolis Museum of Art, Southwestway Park, Strawtown Koteewi Park, White River Gardens, White River State Park	Downtown Indy	By the Art Museum
I live along or within a half mile of the river., I visit the river.	Walk/Run	The river is dirty	Blickman Educational Trail Park, Broad Ripple Park, Butler University and Athletic Fields, Central Canal Towpath Trail, Friedman Park, Holliday Park, Indianapolis Canal/Cultural Trail, Indianapolis Museum of Art, Lucas Oil Stadium, Marott Park, The Virginia B. Fairbanks Art Nature Walk, Victory Field, White River State Park	near the waste facility by Holliday Park	from the banks
I am not directly affiliated with the river, but I am interested in the plan.	Car	Too far from where I live or work, The river is dirty	Butler University and Athletic Fields, Carroll Stadium, Conner Prairie, Indianapolis Canal/Cultural Trail		
I live along or within a half mile of the river., I work along or within a half mile of the river., I own property along the river.	Bicycle, Walk/Run, Kayak, tube, or canoe	Moss/weeds growing between 75th St. and BR Park	Broad Ripple Park, Central Canal Towpath Trail, Conner Prairie, Hazel Landing Park, Holliday Park, Indianapolis Canal/Cultural Trail, Indianapolis Museum of Art, Indianapolis Zoo, Lucas Oil Stadium, Marott Park, Potter's Bridge Park, Strawtown Koteewi Park, Town Run Trail Park, Victory Field, White River Canoe Company, White River Greenway Trail, White River State Park	BR Park, Marrott Park, Holliday Park	Trail running through Marrott/Holliday. Kayaking to BR Park

WHAT TYPES OF ACTIVITIES DO YOU PARTICIPATE IN ALONG THE RIVER?	IF YOU COULD FIX ONE THING ABOUT THE RIVER TODAY, WHAT WOULD IT BE?	IN 5 TO 10 YEARS, WHAT IS YOUR DREAM FOR THE WHITE RIVER? HOW SHOULD IT GROW AND CHANGE, OR WHAT IS IMPORTANT TO KEEP THE SAME?	WHAT KINDS OF ACTIVITIES OR AMENITIES SHOULD BE AVAILABLE ALONG THE RIVERFRONT?	IS THERE ANYTHING ELSE YOU WOULD LIKE TO SHARE ABOUT THE WHITE RIVER OR YOUR ASPIRATIONS FOR ITS FUTURE?	WHAT IS YOUR HOME ZIP CODE?	WHAT IS YOUR WORK/ SCHOOL ZIP CODE?
Kayak, tube, or canoe, Enjoy nature, Fish or hunt, Picnicking, Gathering with family or friends	Stop dumping sewage into the river!	I would love to see the river become a destination with more canoe/kayak launches and the water quality increase significantly. The trees need to stay! Remove those CSO's	Closer to downtown, I would like to see more riverfront businesses. In more residential areas, trails and playgrounds would be ideal.		46205	46202
Enjoy nature, Personal/ individual fitness (running, etc)	Water quality		Canoe and kayak rental in Indianapolis on the river.		46220	46220
	Water access	I would love to have the river be a safe clean place to kayak and tube. It would be nice to have green spaces along the river to picnic and hang out. A trail along the river for running or bike riding would also be nice.	Playground, trail, shelters with picnic tables.		46227	46227
	Clean water, Clean riverbanks, improved access.	Improve or add trails along the river. Plant trees, evergreens, flowers etc.	playground, kayak-canoe access, trails along both sides		46234	46204
Picnicking, Gathering with family or friends	Pollution of water and banks	I'd like to see a bigger park along the water on the west side of Downtown and south of Downtown. I'd also like there to be an area with restaurants on the water, with a boardwalk, shops, fun things to do. Connect it to the Canal. Make it so you could go straight from one to another south of Washington.	Playgrounds, restaurants/shops/ attractions, benches, open areas, let people conduct classes and have picnics	For pity's sake, don't build hoping for retail and restaurants and end up with engineers and lawyers in offices with the blinds drawn, like there are on Mass Ave and the Canal! Prime restaurant space there has offices in it.	46227	46204
Birdwatch, Enjoy nature, Personal/individual fitness (running, etc), Shopping or dining	water quality	plant trees to replace the recent removal of hundreds of trees and landscape changes, disrupting the habitats of much wildlife	none. it's a place of being with nature, not noise	clean it up and leave it alone	46260	
	Water quality				46239	
Kayak, tube, or canoe, Personal/individual fitness (running, etc), Fish or hunt, Picnicking, Gathering with family or friends	Water quality, remove invasive moss/weeds	Keep it natural while proving more marketable access in certain areas - shops and restaurants downtown, eg			46220	46240

## Phase One Online Survey

WHAT IS YOUR CURRENT RELATIONSHIP TO THE WHITE RIVER?	HOW DO YOU TYPICALLY GET TO THE RIVER OR TRAVEL TO PLACES ALONG THE RIVER?	WHAT KEEPS YOU FROM VISITING THE RIVERFRONT OR RIVER? SELECT ALL THAT APPLY.	WHAT PLACES ALONG THE RIVER HAVE YOU VISITED IN THE PAST YEAR? SELECT ALL THAT APPLY.	WHAT PLACES ALONG THE RIVER ARE PERSONALLY MEANINGFUL TO YOU?	WHERE DO YOU ACCESS NATURE ON THE RIVER?
I live along or within a half mile of the river.	Car, Walk/Run, Kayak, tube, or canoe	Nothing keeps me from the river	Conner Prairie, Forest Park Aquatic Center, Indianapolis Zoo, Potter's Bridge Park, Noblesville riverwalk trail/path	Potters bridge	
I live along or within a half mile of the river., I work along or within a half mile of the river., I visit the river.	Bicycle, Car, Walk/Run	Feels unsafe at night, Limited places to see the river, The river is dirty, Programs or destinations are not interesting to me	Carroll Stadium, Conner Prairie, Edison School of the Arts/Riley Park, Forest Park Aquatic Center, Indianapolis Canal/Cultural Trail, Indianapolis Zoo, Lucas Oil Stadium, Southwestway Park, Victory Field, White River State Park	By Edison School of the Arts	By Edison School of the Arts
I live along or within a half mile of the river., I work along or within a half mile of the river., I visit the river., I own property along the river.	Bicycle, Car, Motorized boat, Kayak, tube, or canoe	Nothing keeps me from the river	Blickman Educational Trail Park, Broad Ripple Park, Central Canal Towpath Trail, Holliday Park, Indianapolis Canal/Cultural Trail, Indianapolis Zoo, Lake Sullivan/Sports Complex, Lucas Oil Stadium, Marott Park, White River Greenway Trail, White River State Park	I enjoy wading the river to fish in the area between Broad Ripple and Rocky Ripple.	From my property.
I visit the river.	Bicycle	Too busy or not interested, Nothing keeps me from the river	Broad Ripple Park, Butler University and Athletic Fields, Hazel Landing Park, Indianapolis Canal/Cultural Trail, Potter's Bridge Park, Riverside Regional Park, Southwestway Park, Town Run Trail Park, White River Greenway Trail	Any park with bike trails near the river.	Bike trails
I am not directly affiliated with the river, but I am interested in the plan.	Bicycle, Car	Limited places to see the river, Lack of convenient access points	Central Canal Towpath Trail, Indianapolis Canal/Cultural Trail, Indianapolis Zoo, Victory Field, White River Gardens, White River Greenway Trail, White River State Park, Monon Trail	Broad Ripple and Downtown Indy, would be open to exploring Hamilton county.	Monon Trail.
I visit the river.	Bicycle, Kayak, tube, or canoe	The river is dirty	Broad Ripple Park, Central Canal Towpath Trail, Conner Prairie, Indianapolis Canal/Cultural Trail, Indianapolis Museum of Art, Lilly Recreation Park, White River State Park	Areas around Broadripple	off the Monon trail
I am not directly affiliated with the river, but I am interested in the plan.	Car	Nothing keeps me from the river	Broad Ripple Park, Butler University and Athletic Fields, Central Canal Towpath Trail, Holliday Park, Indianapolis Canal/Cultural Trail, Indianapolis Museum of Art, Indianapolis Zoo, Lucas Oil Stadium, Marott Park, River Heritage Park, The Virginia B. Fairbanks Art Nature Walk, Victory Field, White River State Park		Holliday Park, broad Ripple Park
I work along or within a half mile of the river.	Car	Feels unsafe at night, Feels unsafe during the day, Limited places to see the river, The river is dirty	Broad Ripple Park, Butler University and Athletic Fields, Indianapolis Canal/Cultural Trail, Indianapolis Zoo, Lucas Oil Stadium, NCAA Hall of Champions, Victory Field		
I live along or within a half mile of the river., I work along or within a half mile of the river., I visit the river.	Bicycle, Walk/Run	Nothing keeps me from the river	Broad Ripple Park, Butler University and Athletic Fields, Central Canal Towpath Trail, Conner Prairie, Holliday Park, Indianapolis Canal/Cultural Trail, Indianapolis Museum of Art, Indianapolis Zoo, The Virginia B. Fairbanks Art Nature Walk, Town Run Trail Park, White River Greenway Trail	Broad Ripple Park	Broad Ripple Park; canal towpath; art nature walk

WHAT TYPES OF ACTIVITIES DO YOU PARTICIPATE IN ALONG THE RIVER?	IF YOU COULD FIX ONE THING ABOUT THE RIVER TODAY, WHAT WOULD IT BE?	IN 5 TO 10 YEARS, WHAT IS YOUR DREAM FOR THE WHITE RIVER? HOW SHOULD IT GROW AND CHANGE, OR WHAT IS IMPORTANT TO KEEP THE SAME?	WHAT KINDS OF ACTIVITIES OR AMENITIES SHOULD BE AVAILABLE ALONG THE RIVERFRONT?	IS THERE ANYTHING ELSE YOU WOULD LIKE TO SHARE ABOUT THE WHITE RIVER OR YOUR ASPIRATIONS FOR ITS FUTURE?	WHAT IS YOUR HOME ZIP CODE?	WHAT IS YOUR WORK/ SCHOOL ZIP CODE?
Kayak, tube, or canoe, Enjoy nature		Increase the length of the noblesville riverwalk	Playgrounds and trails		46060	
Birdwatch, Enjoy nature, Personal/individual fitness (running, etc), Fish or hunt, Picnicking, Gathering with family or friends	Water quality, smell, trash removal, fish population	Restaurants on the river, shops on the river. More trees and landscaping	Food, drinks, fishing stores, coffee house, light entertainment		46239	46239
Kayak, tube, or canoe, Birdwatch, Enjoy nature, Fish or hunt, Gathering with family or friends, Recreational boating (sailing, motoring)	I would improve the riverbank habitat and create more floodplain.	I think the undeveloped areas along the river should stay that way and the previously developed areas can be redeveloped into new uses. However, sedimentation is an important problem so for every dollar spent on development, a dollar should be spent on river restoration. Otherwise, the river will be adversely affected.	Hiking trails, fishing spots, and canoe/ kayak access.	I would like to see the 16th Street low head dam removed in order to connect more in-stream habitat for aquatic organisms. Riparian zones need to be restored throughout the watershed. Sedimentation needs to be addressed in several places.	46240	46240
Enjoy nature, Personal/ individual fitness (running, etc)	Places to play should be more.	Perfectly clean considering the Deep Rock Tunnel Project and sewer clean up!	More trails and coffee shops/ businesses.		46220	46220
Personal/individual fitness (running, etc), Cycling.	Water access, lack of recreational outlets such as kayak rentals.	Improved water quality. Increased recreational possibilities, maybe a river promenade.	Recreational rentals, environmentally friendly development of restuarnts. Resting areas.Cycling access or trails nearby.	Would like it to be an asset to the community just like the monon. But dont over develop and risking the environment.	46220	46208
Kayak, tube, or canoe, Enjoy nature, Walk dog and let him swim	Better portages	Clean, and better access to sites along river.	Places to eat, trails along banks.	Better portages for canoes.	46220	46220
Enjoy nature, Personal/ individual fitness (running, etc), Picnicking	Water quality and access locations		Playgrounds, benches, walking/running trails		46250	46240
Enjoy nature	water quality	clean water, easy access, trails and bike paths, security	relaxation and reflection, walking trails and benches, recreational access	no	46143	46204
Birdwatch, Enjoy nature, Personal/individual fitness (running, etc)	Water access	More access to the water for non-boating activities – waking, observing birds, maybe swimming or wading	Benches and landings / flat areas to be next to river	Would like to kayak and canoe so maybe have those available for use as short-term rentals like the Pacers yellow bikes downtown	46220	46208

## Phase One Online Survey

WHAT IS YOUR CURRENT RELATIONSHIP TO THE WHITE RIVER?	HOW DO YOU TYPICALLY GET TO THE RIVER OR TRAVEL TO PLACES ALONG THE RIVER?	WHAT KEEPS YOU FROM VISITING THE RIVERFRONT OR RIVER? SELECT ALL THAT APPLY.	WHAT PLACES ALONG THE RIVER HAVE YOU VISITED IN THE PAST YEAR? SELECT ALL THAT APPLY.	WHAT PLACES ALONG THE RIVER ARE PERSONALLY MEANINGFUL TO YOU?	WHERE DO YOU ACCESS NATURE ON THE RIVER?
I am not directly affiliated with the river, but I am interested in the plan.	Car	Limited places to see the river	Holliday Park, Indianapolis Canal/Cultural Trail	I am new to Indianapolis, so I am still getting acquainted with the river.	
I am not directly affiliated with the river, but I am interested in the plan., I sometimes ride my bike along a path that has a river overlook	Bicycle	Limited places to see the river, Maintain natural beauty of shoreline as you clean-up/ enhance	Conner Prairie, Indianapolis Canal/Cultural Trail, Indianapolis Museum of Art, Potter's Bridge Park, The Virginia B. Fairbanks Art Nature Walk, White River Gardens		From a vantage point - looking out and seeing the water
I live in northwest Indiana but make trips to paddle downstate rivers	Bicycle, Car, Kayak, tube, or canoe	Too far from where I live or work, Limited places to see the river, Nothing keeps me from the river	none yet, but hope to paddle on the river someday		the river IS nature
I live along or within a half mile of the river., I own property along the river.	Walk/Run, Kayak, tube, or canoe		Butler University and Athletic Fields	Rocky Ripple	My home in Rocky Ripple
I visit the river., I am not directly affiliated with the river, but I am interested in the plan.	Bicycle, Car	Too far from where I live or work, The river is dirty	Hazel Landing Park, Town Run Trail Park		Hazel Dell Landing +/- a few miles
I visit the river.	Bicycle, Car, Walk/Run	Lack of transportation, Feels unsafe at night, Feels unsafe during the day, Limited places to see the river	Central Canal Towpath Trail, Indianapolis Canal/Cultural Trail, Indianapolis Museum of Art, White River Greenway Trail, plain air painted at 16th St bridge and near GM Plant and the Indianapolis Art Center (why isn't that listed above?)	16th St Bridge and trails near there and Beaux Arts power plant. Trail with old iron bridge near there, too.--beautiful area that I have been biking for decades now.	near 16th Street or IUPUI area.



WHAT TYPES OF ACTIVITIES DO YOU PARTICIPATE IN ALONG THE RIVER?	IF YOU COULD FIX ONE THING ABOUT THE RIVER TODAY, WHAT WOULD IT BE?	IN 5 TO 10 YEARS, WHAT IS YOUR DREAM FOR THE WHITE RIVER? HOW SHOULD IT GROW AND CHANGE, OR WHAT IS IMPORTANT TO KEEP THE SAME?	WHAT KINDS OF ACTIVITIES OR AMENITIES SHOULD BE AVAILABLE ALONG THE RIVERFRONT?	IS THERE ANYTHING ELSE YOU WOULD LIKE TO SHARE ABOUT THE WHITE RIVER OR YOUR ASPIRATIONS FOR ITS FUTURE?	WHAT IS YOUR HOME ZIP CODE?	WHAT IS YOUR WORK/ SCHOOL ZIP CODE?
Enjoy nature, Shopping or dining, Picnicking, Gathering with family or friends	Definitely water quality is important. Access. Natural areas.	Keep much of it natural. Have access so people can learn to appreciate what a river really should be.	All of the above but in limited areas.	Rivers with wild lowland areas provide safety in times of flooding.	46260	
Hiking or bike path	Beautify	Don't over commercialize. Beautify, carefully add activities that complement the river.	Canoeing, kayaking, controlled retail development (restaurants/coffee shop/ bathrooms with tasteful, discreet, limited signage, run by an organization like Conner Prairie or the Indiana Historical Society or Museums.	Keep it beautiful, well-managed.	46033	46033
Kayak, tube, or canoe, Enjoy nature	a) remove dams, or at minimum provide safe portages around dams b)provide safe public access sites for canoeing/kayaking	having a local canoeing/kayaking resource is great for local residents (and also for visitors)	first thing is to provide access sites so people can use the river - other development will follow.		46322	
Kayak, tube, or canoe, Birdwatch, Enjoy nature, Personal/individual fitness (running, etc), Fish or hunt, Gathering with family or friends	Water quality	Not to be over developed. Maintain and respect primitive aspects of the river	All of the above	Save what we have for our children and for the current community	46208	
Kayak, tube, or canoe, Enjoy nature	Water quality	Retail (restaurants, etc) should be limited to urban areas. The other areas should remain a natural setting with trails and access points along the banks.	Parks with hiking and biking trails. More canoe livery options.		46033	
Birdwatch, Enjoy nature, Personal/individual fitness (running, etc), plein air painting	water access (both views and access)	I would see homes and businesses lining the clean White River while still retaining some green space.	Community center, businesses, restaurants, juice bars	The river is so underutilized and it is beautiful (esp around sundown).	46202	

## Phase One Online Survey

WHAT IS YOUR CURRENT RELATIONSHIP TO THE WHITE RIVER?	HOW DO YOU TYPICALLY GET TO THE RIVER OR TRAVEL TO PLACES ALONG THE RIVER?	WHAT KEEPS YOU FROM VISITING THE RIVERFRONT OR RIVER? SELECT ALL THAT APPLY.	WHAT PLACES ALONG THE RIVER HAVE YOU VISITED IN THE PAST YEAR? SELECT ALL THAT APPLY.	WHAT PLACES ALONG THE RIVER ARE PERSONALLY MEANINGFUL TO YOU?	WHERE DO YOU ACCESS NATURE ON THE RIVER?
I live along or within a half mile of the river.	Bicycle, Car	Feels unsafe at night, Limited places to see the river, The river is dirty	Broad Ripple Park, Indianapolis Canal/Cultural Trail, Riverside Regional Park	Riverside Regional Park. My family and I grew up a few blocks from the park and never ventured out to river. When I think back and ask myself why, I remember hearing stories about it being dirty. It also is very secluded and dark which bring about safety concerns. Also, there's a ramp for boats. I don't have a boat. How many people in that neighborhood have a boat? If any, very few. There should be something there for people in the neighborhood who want to use that space and see the river. Since there is a boat ramp, what about offering boat rentals, kayaks, jet skis, something so that this space is not only limited to those who can afford to buy boats. If the people in the community aren't able to use it, how does this space serve its purpose?	
I live along or within a half mile of the river., I work along or within a half mile of the river.	Bicycle, Car, Walk/Run	Limited places to see the river, The river is dirty	Broad Ripple Park, Butler University and Athletic Fields, Central Canal Towpath Trail, Indianapolis Canal/Cultural Trail, Lucas Oil Stadium, Victory Field, White River State Park		
I visit the river.	Car	Limited places to see the river	Broad Ripple Park, Conner Prairie, Hazel Landing Park, Holliday Park, Indianapolis Museum of Art, Indianapolis Zoo, Marott Park, River Heritage Park, White River State Park	places where i can get down to the water, get in the water with a kayak,	parks
I visit the river.	Car	Feels unsafe at night, Limited places to see the river, The river is dirty	Broad Ripple Park, Indianapolis Canal/Cultural Trail, Indianapolis Zoo, Lucas Oil Stadium, Southwestway Park, Victory Field		
I visit the river.	Bicycle, Car, Walk/Run, Kayak, tube, or canoe	Limited places to see the river, The river is dirty	Broad Ripple Park, Butler University and Athletic Fields, Carroll Stadium, Central Canal Towpath Trail, Conner Prairie, Forest Park Aquatic Center, Hazel Landing Park, Holliday Park, Indianapolis Canal/Cultural Trail, Indianapolis Museum of Art, Indianapolis Zoo, Lake Indy Boat Ramp, Lake Sullivan/ Sports Complex, Lilly Recreation Park, Lucas Oil Stadium, Marott Park, NCAA Hall of Champions, Potter's Bridge Park, River Bend Campground, River Heritage Park, River Road Park, Riverwood Canoe Landing, Strawtown Koteewi Park, The Virginia B. Fairbanks Art Nature Walk, Town Run Trail Park, Victory Field, White River Campgrounds, White River Canoe Company, White River Gardens, White River Greenway Trail, White River State Park		116th street or DNR access across for Forest Park

WHAT TYPES OF ACTIVITIES DO YOU PARTICIPATE IN ALONG THE RIVER?	IF YOU COULD FIX ONE THING ABOUT THE RIVER TODAY, WHAT WOULD IT BE?	IN 5 TO 10 YEARS, WHAT IS YOUR DREAM FOR THE WHITE RIVER? HOW SHOULD IT GROW AND CHANGE, OR WHAT IS IMPORTANT TO KEEP THE SAME?	WHAT KINDS OF ACTIVITIES OR AMENITIES SHOULD BE AVAILABLE ALONG THE RIVERFRONT?	IS THERE ANYTHING ELSE YOU WOULD LIKE TO SHARE ABOUT THE WHITE RIVER OR YOUR ASPIRATIONS FOR ITS FUTURE?	WHAT IS YOUR HOME ZIP CODE?	WHAT IS YOUR WORK/ SCHOOL ZIP CODE?
Enjoy nature, Personal/ individual fitness (running, etc), Gathering with family or friends	Water Quality, Play spaces, Water Access. If this is what your going to take pride in, it needs to look like it with the signage and the way it is advertised.	I would like it to be an attraction for both tourist and residents. It should be something everyone looks forward to in the summer whether its because of the water activities, restaurants, or just the beauty of nature. This would be a communal space where people can get together and learn and have fun.	Kayak rental, Fishing Classes, Jet Ski rental, Tubing, playgrounds, small locally owned shops, benches, swings, bathrooms, Nature tours on water, art,		46202	
Personal/individual fitness (running, etc), Shopping or dining, Picnicking	Cleaner and easier to access (Yes, I know that's two)	Significantly better utilized for real estate and recreation.	Benches, hiking/walking trails, places to picnic, places to grab food/drinks (around the downtown Indy area)	n/a	46220	46202
Kayak, tube, or canoe, Birdwatch, Enjoy nature, Picnicking, Gathering with family or friends	more access.	i want it to have lots of public access, lots of natural spaces right down to the water. not commercial.	walking paths, kayak access, parking, natural areas. some benches.	keep it clean, keep it natural, keep it friendly	46032	46032
Fish or hunt	Water Quality and boating accessibility for bass boats	I would like to see it cleaned up. And boat ramps added. And water depth increased to accommodate larger boats.	Playgrounds, benches, family park areas, food vendors		46259	47240
Kayak, tube, or canoe, Enjoy nature, Personal/individual fitness (running, etc), Gathering with family or friends	water access points and water quality		kayak/canoe launches		46038	46205

## Phase One Online Survey

WHAT IS YOUR CURRENT RELATIONSHIP TO THE WHITE RIVER?	HOW DO YOU TYPICALLY GET TO THE RIVER OR TRAVEL TO PLACES ALONG THE RIVER?	WHAT KEEPS YOU FROM VISITING THE RIVERFRONT OR RIVER? SELECT ALL THAT APPLY.	WHAT PLACES ALONG THE RIVER HAVE YOU VISITED IN THE PAST YEAR? SELECT ALL THAT APPLY.	WHAT PLACES ALONG THE RIVER ARE PERSONALLY MEANINGFUL TO YOU?	WHERE DO YOU ACCESS NATURE ON THE RIVER?
I live along or within a half mile of the river., I visit the river., I own property along the river., Fishing and plan on starting my own fishing guide service on the White River	Car, Walk/Run, Motorized boat, Kayak, tube, or canoe	Nothing keeps me from the river			
I visit the river., I am not directly affiliated with the river, but I am interested in the plan.	Bicycle, Car	Feels unsafe at night, Limited places to see the river, The river is dirty, Programs or destinations are not interesting to me	Butler University and Athletic Fields, Carroll Stadium, Indianapolis Museum of Art, Lucas Oil Stadium, Potter's Bridge Park	Access along bike trails	Along bike trails, Butler area, IMA area
I visit the river.	Car, Walk/Run, Kayak, tube, or canoe	Limited places to see the river, Too busy or not interested	Holliday Park, Indianapolis Museum of Art, Marott Park	Marott Park	Marott Park, Holiday Park, Indianapolis Art Center
I visit the river.	Car, Kayak, tube, or canoe	Limited places to see the river, The river is dirty	Holliday Park, Indianapolis Canal/Cultural Trail, Indianapolis Zoo, Riverside Regional Park, Southwest way park	Southwest way park	Southwest way park
I live along or within a half mile of the river.	Car, Walk/Run	Limited places to see the river, Programs or destinations are not interesting to me	Central Canal Towpath Trail, Indianapolis Canal/Cultural Trail, Indianapolis Museum of Art, Indianapolis Zoo, White River Gardens		
I live along or within a half mile of the river.	Car, Walk/Run, Kayak, tube, or canoe	The river is dirty	Conner Prairie, Forest Park Aquatic Center, Indianapolis Canal/Cultural Trail, Indianapolis Zoo, Potter's Bridge Park	All of the trails	Potter's bridge
I am not directly affiliated with the river, but I am interested in the plan.	Kayak, tube, or canoe	Under developed	Conner Prairie, Indianapolis Canal/Cultural Trail, Indianapolis Zoo, Lucas Oil Stadium, River Bend Campground	Boat entrances.	
I visit the river.	Bicycle, Walk/Run	Limited places to see the river, The river is dirty	Central Canal Towpath Trail, Holliday Park, Indianapolis Canal/Cultural Trail, Indianapolis Museum of Art	Towpath near Butler and IMA, Holliday Park	Same
I visit the river.	Car, Kayak, tube, or canoe	Limited places to see the river	Indianapolis Canal/Cultural Trail, Lake Indy Boat Ramp, Riverwood Canoe Landing, Southwestway Park, Town Run Trail Park, White River Greenway Trail	Public access sites. We have a wonderful natural resource that is not utilized to its fullest potential in Indianapolis. The river has to many dams that are unsafe and discourage the rivers enjoyment.	River banks, wooded areas around river, and the river itself.
I live along or within a half mile of the river.	Bicycle, Car	Limited places to see the river	Broad Ripple Park, Central Canal Towpath Trail, Friedman Park, Indianapolis Canal/Cultural Trail, Indianapolis Museum of Art, Marott Park, Southwestway Park, Town Run Trail Park, White River Greenway Trail, White River State Park	All of the Parks and bike paths.	All of the Parks and bike paths.
I am not directly affiliated with the river, but I am interested in the plan.	Bicycle	Feels unsafe at night, The river is dirty	Carroll Stadium, Conner Prairie, Indianapolis Canal/Cultural Trail, Indianapolis Museum of Art, Indianapolis Zoo, Lucas Oil Stadium, Victory Field, White River Gardens, White River State Park	Because of my work/ life Downtown, I spend most of my time at WRSP.	I probably do so in ways that are unexpected or unplanned. Simply walking along a trail or pathway.

WHAT TYPES OF ACTIVITIES DO YOU PARTICIPATE IN ALONG THE RIVER?	IF YOU COULD FIX ONE THING ABOUT THE RIVER TODAY, WHAT WOULD IT BE?	IN 5 TO 10 YEARS, WHAT IS YOUR DREAM FOR THE WHITE RIVER? HOW SHOULD IT GROW AND CHANGE, OR WHAT IS IMPORTANT TO KEEP THE SAME?	WHAT KINDS OF ACTIVITIES OR AMENITIES SHOULD BE AVAILABLE ALONG THE RIVERFRONT?	IS THERE ANYTHING ELSE YOU WOULD LIKE TO SHARE ABOUT THE WHITE RIVER OR YOUR ASPIRATIONS FOR ITS FUTURE?	WHAT IS YOUR HOME ZIP CODE?	WHAT IS YOUR WORK/ SCHOOL ZIP CODE?
Where I live, Coopers Park and Mypath	Less trash in the water, more parks/fishing areas, and more boat ramps	For it to be cleaner and more attractive to out of state visitors.	Playgrounds, walking/running trails, shops and stores	The white river has many things that can be done to make it better. Its a great place to interact with friends/family while watching and viewing different fish and wildlife, but would be better if the water was cleaner.	47460	47460
Birdwatch, Personal/individual fitness (running, etc)	Cleanliness. Ability to float the whole length without hitting trees or drop offs.	Paddle to work day that actually can be accomplished	i like the suggestions above. Connect with the trail system with access to bikes and bike parking	make it a destination that people want to go to, make it clean without invasive species, make it easy to navigate without mud. provide maps to show what you can connect to.	46236	46236
Kayak, tube, or canoe, Fish or hunt	More fishing access	More fishing opportunities, less trash in and along the river, more public spaces that allow fishing	All types of public places		46240	46220
Kayak, tube, or canoe, Enjoy nature, Fish or hunt, Gathering with family or friends	Water quality and access.	To be able to fish or kayak and not worry about what contaminates are in the water.	Public access ,boat ramps more open spaces along the river.		46227	46218
Birdwatch, Enjoy nature, Shopping or dining, Gathering with family or friends	Walking trails in park like setting	Go to destination fir nature & social activities	Mostly nature activities with small areas of cafes/coffee houses		46228	
Kayak, tube, or canoe	Water quality	Cleaner	Coffee shops/restaurants		317	317
Kayak, tube, or canoe, Enjoy nature, Fish or hunt, Shopping or dining, Picnicking, Gathering with family or friends	Water access.		Places to enjoy nature.		46124	47201
Enjoy nature, Personal/ individual fitness (running, etc), Picnicking	Water quality	Clean clear water. The way it's supposed to be. Many people enjoying it via kayaks and canoes. A central resource for a vibrant active community.	Benches, picnic areas, trail paths		46205	
Kayak, tube, or canoe, Enjoy nature, Fish or hunt, Gathering with family or friends	Take out the unsafe dams	The dams are removed	Man made white water features would bring people from all over to use the river.	Remove the dams or build passage around then without having to portage around the dams	46135	
Enjoy nature, Personal/ individual fitness (running, etc)	Water quality	I would like see it used by more people for nature based activities.	Recreation class, pathways, nature preserves.		46220	46202
Personal/individual fitness (running, etc), Shopping or dining, Gathering with family or friends, Museums	Water quality come top of mind for me!	It is my hope that we are able to offer the river as a destination for people of all ages and abilities. A place to get away from the bustle of life and relax in the peacefulness that nature provides. Perhaps create a balance of development and natural restoration.	Eco-friendly playscapes and places to lounge		46202	46204

## Phase One Online Survey

WHAT IS YOUR CURRENT RELATIONSHIP TO THE WHITE RIVER?	HOW DO YOU TYPICALLY GET TO THE RIVER OR TRAVEL TO PLACES ALONG THE RIVER?	WHAT KEEPS YOU FROM VISITING THE RIVERFRONT OR RIVER? SELECT ALL THAT APPLY.	WHAT PLACES ALONG THE RIVER HAVE YOU VISITED IN THE PAST YEAR? SELECT ALL THAT APPLY.	WHAT PLACES ALONG THE RIVER ARE PERSONALLY MEANINGFUL TO YOU?	WHERE DO YOU ACCESS NATURE ON THE RIVER?
I live along or within a half mile of the river., I work along or within a half mile of the river., I visit the river.	Car, Walk/Run	The river is dirty	Broad Ripple Park, Central Canal Towpath Trail, Holliday Park, Indianapolis Canal/Cultural Trail, Indianapolis Zoo, Lucas Oil Stadium, NCAA Hall of Champions, Victory Field, White River Greenway Trail		
I visit the river.	Bicycle, Walk/Run	would visit more often if there were more destinations / reasons	Conner Prairie, Forest Park Aquatic Center, Indianapolis Canal/Cultural Trail, Indianapolis Zoo, Potter's Bridge Park		
I visit the river., I am not directly affiliated with the river, but I am interested in the plan.	Car	Limited places to see the river, The river is dirty	White River Greenway Trail, White River State Park		
I visit the river., I am not directly affiliated with the river, but I am interested in the plan.	Bicycle, Walk/Run	Feels unsafe during the day, Limited places to see the river, Programs or destinations are not interesting to me	Broad Ripple Park, Butler University and Athletic Fields, Central Canal Towpath Trail, Indianapolis Canal/Cultural Trail, Indianapolis Museum of Art, Lilly Recreation Park, Lucas Oil Stadium, Riverside Regional Park, White River Greenway Trail, White River State Park	Access in Broad Ripple off of the Monon trail/ Broad Ripple Park	Central Canal Tow Path primarily
I visit the river.	Kayak, tube, or canoe, Canoe only. Solo and tandem. My son has one of my old canoes. He paddles White River with his sons (11 & 5).	Nothing keeps me from the river	Broad Ripple Park, Butler University and Athletic Fields, Conner Prairie, Indianapolis Museum of Art, Lake Indy Boat Ramp, NCAA Hall of Champions, Nonie Werbe Krauss Park/ Preserve, Strawtown Koteewi Park	Jug Rock in Shoals, Hindostan abandoned mill site	Ft. Ritner, Shoals, downstream from Anderson to Strawtown, 146th to BR Park, BR Art ramp to Lake Indy

WHAT TYPES OF ACTIVITIES DO YOU PARTICIPATE IN ALONG THE RIVER?	IF YOU COULD FIX ONE THING ABOUT THE RIVER TODAY, WHAT WOULD IT BE?	IN 5 TO 10 YEARS, WHAT IS YOUR DREAM FOR THE WHITE RIVER? HOW SHOULD IT GROW AND CHANGE, OR WHAT IS IMPORTANT TO KEEP THE SAME?	WHAT KINDS OF ACTIVITIES OR AMENITIES SHOULD BE AVAILABLE ALONG THE RIVERFRONT?	IS THERE ANYTHING ELSE YOU WOULD LIKE TO SHARE ABOUT THE WHITE RIVER OR YOUR ASPIRATIONS FOR ITS FUTURE?	WHAT IS YOUR HOME ZIP CODE?	WHAT IS YOUR WORK/ SCHOOL ZIP CODE?
Enjoy nature	Water quality	More community notification of space	Commerce, buy coffee, see/buy art, local type shop	So they are working on water quality with storm run off that will calm those concerns, so my primary hope would be to notify and stream line communication within the districts served if for example the southwest had identified signs for access and what's was available the somewhat low income people in some of these areas may share more with there kids and others creating more visitors and awareness	46221	46221
Enjoy nature, Personal/ individual fitness (running, etc)	Water Quality / Access	More trails and access for Kayaking	More trails, access for boating	I'm excited about these plans and hopeful for future enjoyment	46060	46060
Personal/individual fitness (running, etc), Gathering with family or friends	Improve water quality, riverbank cleanliness, reduce CSO flow into the river (I know about DigIndy, however other natural stormwater management methods should be implemented), more places to access/ view the water (most of the trail has dense vegetation blocking views, I know the vegetation is important but it would be great to have more access).	Convert some golf courses to public parks (not super feasible but we can dream), and improved water quality.	Lookout points along the trial, riverfront parks, additional retail and programming in existing parks.	Cincinnati's revitalization of the Ohio Riverfront is an amazing asset to their downtown. It would be amazing if Indianapolis could at least work towards something close.	46208	46204
Enjoy nature, Personal/ individual fitness (running, etc), Group fitness (classes, group sports)	Trail quality and lack of space to enjoy the river/ poor quality and maintenance of open spaces available	The River is an underutilized asset to Indianapolis. It should be a vibrant gathering spot along most of the river in the urban arena. A mix of parks, nature preservation, and shops/restaurants should be established to attract citizen use and tourism to the community. Access is extremely limited- even for viewing the river in most parts of the city. Parks do not showcase this asset and most areas are polluted or dirty that surround the river. Bike trails should connect the waterway to other areas of the city to create more walk able connections between neighborhoods and bring people together from diverse areas.	Bike trails, open green spaces, picnic tables, cafes, kayak/canoe rentals, rafting	Thank you so much for doing this! I think the River brings so much potential for the city in terms of economic opportunity and more importantly, nature and land preservation that all community members can enjoy. Please do not over-commercialize the area and keep in mind the value that green spaces and preserved areas bring to the community. Indy lacks great parks and dedicated urban nature areas- this could solve many of the issues that detract people from living or visiting here.	46205	46202
Kayak, tube, or canoe, Birdwatch, Enjoy nature, Personal/individual fitness (running, etc), Canoe only	Advertise that it's been a long time since the Anderson fish kill. Advertised that the Federal and Indiana EPA requires treatment to one part per trillion.	I'd like to know what your project includes. Recently saw a bald eagle. Would like to see more river otters, turtles and beaver. Those animals and more are found on the Indiana rivers with less human development along their banks.	Would like to see more river otters, turtles and beaver. Those animals and more are found on the Indiana rivers with less human development along their banks.	not until I see your plan	46278	



## Phase One Online Survey

WHAT IS YOUR CURRENT RELATIONSHIP TO THE WHITE RIVER?	HOW DO YOU TYPICALLY GET TO THE RIVER OR TRAVEL TO PLACES ALONG THE RIVER?	WHAT KEEPS YOU FROM VISITING THE RIVERFRONT OR RIVER? SELECT ALL THAT APPLY.	WHAT PLACES ALONG THE RIVER HAVE YOU VISITED IN THE PAST YEAR? SELECT ALL THAT APPLY.	WHAT PLACES ALONG THE RIVER ARE PERSONALLY MEANINGFUL TO YOU?	WHERE DO YOU ACCESS NATURE ON THE RIVER?
I visit the river.	Car	Limited places to see the river	Carroll Stadium, Holliday Park, Indianapolis Canal/Cultural Trail, Indianapolis Zoo, Lucas Oil Stadium, Victory Field		
I visit the river.	Bicycle, Car	The river is dirty	Broad Ripple Park, Butler University and Athletic Fields, Central Canal Towpath Trail, Holliday Park, Indianapolis Canal/Cultural Trail, Indianapolis Zoo, Lucas Oil Stadium, Marott Park, The Virginia B. Fairbanks Art Nature Walk, White River State Park	Holliday Park, Marott Park, Virginia B. Fairbanks Art Nature Walk, Canal Tow Path	Holliday Park, Marott Park, Virginia B. Fairbanks Art Nature Walk, Canal Tow Path
I live along or within a half mile of the river., I work along or within a half mile of the river., I visit the river., I own property along the river.	Walk/Run	Nothing keeps me from the river	Forest Park Aquatic Center, Riverwood Canoe Landing, Victory Field		
I live along or within a half mile of the river.	Walk/Run	The river is dirty	My dock at Sandy Point	Broad Ripple & IMA	My dock at Sandy Point
I live along or within a half mile of the river., I visit the river.	Bicycle, Walk/Run	The river is dirty	Broad Ripple Park, Indianapolis Canal/Cultural Trail, Indianapolis Zoo, Lucas Oil Stadium, White River Gardens		
I work along or within a half mile of the river., I visit the river.	Car, Walk/Run	Too far from where I live or work, Limited places to see the river, The river is dirty, Too busy or not interested	Central Canal Towpath Trail, Conner Prairie, Holliday Park, Indianapolis Canal/Cultural Trail, Indianapolis Zoo, River Heritage Park, River Road Park, Strawtown Koteewi Park, White River Campgrounds, White River Gardens	Places to hike	Parks
I visit the river.	Bicycle, Car, Walk/Run, Kayak, tube, or canoe	Nothing keeps me from the river	Central Canal Towpath Trail, Conner Prairie, Forest Park Aquatic Center, Hazel Landing Park, Indianapolis Zoo, Lafayette Trace Park, Lake Indy Boat Ramp, River Road Park, Riverwood Canoe Landing, Strawtown Koteewi Park, White River Greenway Trail		
I work along or within a half mile of the river., I visit the river.	Car, Walk/Run	Too far from where I live or work, Lack of transportation, Feels unsafe at night, Limited places to see the river, The river is dirty	Edison School of the Arts/Riley Park, Indianapolis Canal/Cultural Trail, Victory Field, White River State Park		
I am not directly affiliated with the river, but I am interested in the plan.	Car, Walk/Run	Too far from where I live or work, Limited places to see the river, The river is dirty	NCAA Hall of Champions, White River State Park		

WHAT TYPES OF ACTIVITIES DO YOU PARTICIPATE IN ALONG THE RIVER?	IF YOU COULD FIX ONE THING ABOUT THE RIVER TODAY, WHAT WOULD IT BE?	IN 5 TO 10 YEARS, WHAT IS YOUR DREAM FOR THE WHITE RIVER? HOW SHOULD IT GROW AND CHANGE, OR WHAT IS IMPORTANT TO KEEP THE SAME?	WHAT KINDS OF ACTIVITIES OR AMENITIES SHOULD BE AVAILABLE ALONG THE RIVERFRONT?	IS THERE ANYTHING ELSE YOU WOULD LIKE TO SHARE ABOUT THE WHITE RIVER OR YOUR ASPIRATIONS FOR ITS FUTURE?	WHAT IS YOUR HOME ZIP CODE?	WHAT IS YOUR WORK/ SCHOOL ZIP CODE?
Enjoy nature, Personal/ individual fitness (running, etc), Gathering with family or friends					46237	
Birdwatch, Enjoy nature, Personal/individual fitness (running, etc), Gathering with family or friends	Water quality	I'd like to see the natural environment preserved so that there was a healthy ecosystem and clean water that supports wildlife. Dog free zones are an important part of protecting both water quality and wildlife.	Some areas should definitely be left wild, like the parts of the river that run through the various natural parks. Areas that come in contact naturally with commercial development would be ideal for coffee shops, a walking path, restaurants, an arts venue, and some play equipment that fits the area.	No	46220	46205
Kayak, tube, or canoe		Keep it as is.			46060	46060
Enjoy nature, Fish or hunt, Shopping or dining, Picnicking, Gathering with family or friends, Recreational boating (sailing, motoring)	Silting	Improve water quality	Restaurants & boating	Eliminate algae	46240	46240
Enjoy nature	water quality suitable for swimming and boating	riverside beach			46225	46204
Birdwatch, Enjoy nature, Cub/ Boy Scout activities	water quality	plenty of natural spaces with smart, well-planned designed places for the community	hiking; gathering places like restaurants		46280	46204
Kayak, tube, or canoe, Birdwatch, Enjoy nature, Fish or hunt	leave it like it is now	leave it like it is now	leave it like it is now	leave it like it is now	46062	n/a
Enjoy nature, Personal/ individual fitness (running, etc), Gathering with family or friends					46236	46204
Personal/individual fitness (running, etc)	water quality	more recreational and shopping areas along the river downtown	parks, snack shops, benches		46268	

## Phase One Online Survey

WHAT IS YOUR CURRENT RELATIONSHIP TO THE WHITE RIVER?	HOW DO YOU TYPICALLY GET TO THE RIVER OR TRAVEL TO PLACES ALONG THE RIVER?	WHAT KEEPS YOU FROM VISITING THE RIVERFRONT OR RIVER? SELECT ALL THAT APPLY.	WHAT PLACES ALONG THE RIVER HAVE YOU VISITED IN THE PAST YEAR? SELECT ALL THAT APPLY.	WHAT PLACES ALONG THE RIVER ARE PERSONALLY MEANINGFUL TO YOU?	WHERE DO YOU ACCESS NATURE ON THE RIVER?
I live along or within a half mile of the river., I visit the river.	Walk/Run	There are not enough inter-HOA walk paths. I live on the block between River Rd/Hazel Dell & Main/146th. There are a lot of HOAs in this major block but no interconnections. You have to walk way up and around the main roads of each snaking back and forth to get to the river path. Can the county or this group support more interconnections/ped bridges over the creeks. Most of these HOAs have various paths, but none are connected.	Conner Prairie, Hazel Landing Park, Holliday Park, Potter's Bridge Park, River Heritage Park, River Road Park, Strawtown Koteewi Park	Pretty much any location where I cannot see buildings and there are old growth trees like tall standing River Birch or Sycamores	The end of the path along River rd near the elementary school and Haverstick Association down to River Rd Park
I visit the river.	Car, Kayak, tube, or canoe	Limited places to see the river, The river is dirty	Conner Prairie, Holliday Park, Indianapolis Zoo		
I live along or within a half mile of the river., I work along or within a half mile of the river.	Bicycle	Feels unsafe at night	Broad Ripple Park, Conner Prairie, Forest Park Aquatic Center, Indianapolis Canal/Cultural Trail, Indianapolis Museum of Art, Potter's Bridge Park, Strawtown Koteewi Park, Victory Field, White River Campgrounds, White River Canoe Company	Canal area and Noblesville Strawtown Rd.	Potter's Bridge
I live along or within a half mile of the river., I visit the river., I own property along the river.	Walk/Run	Nothing keeps me from the river	the river walk next to riverside cemetery	riverside cemetery	
I visit the river., I am not directly affiliated with the river, but I am interested in the plan.	Car	Limited places to see the river, Nothing keeps me from the river	Broad Ripple Park, Conner Prairie, Forest Park Aquatic Center, Holliday Park, Indianapolis Museum of Art, Municipal Gardens Family Center, Potter's Bridge Park, River Bend Campground, Strawtown Koteewi Park, The Rock Flat at the White River, Victory Field, White River Campgrounds, White River Gardens	Peace	All over
I live and work more than 1/2 but less than 1 mile of river and daily pass over river	Bicycle, Car	Limited places to see the river, The river is dirty, work odd hours - f go there at midnight when get off work, get arrested	Indianapolis Canal/Cultural Trail, Indianapolis Zoo, Lucas Oil Stadium, Riverside Regional Park, Strawtown Koteewi Park, Victory Field, from 10th street south to raymond street	the bridges to cross	nowhere
I visit the river.	Car	Feels unsafe at night, Limited places to see the river	Broad Ripple Park, Butler University and Athletic Fields, Indianapolis Museum of Art, Marott Park, White River Greenway Trail	By the Art museum	Butler
I live along or within a half mile of the river., I own property along the river.	Walk/Run, Kayak, tube, or canoe, Paddle board		Broad Ripple Park, Butler University and Athletic Fields, Holliday Park, Indianapolis Canal/Cultural Trail, Indianapolis Museum of Art, Marott Park, River Bend Campground, Strawtown Koteewi Park	Between broad ripple art center and the IMA but most especially in rocky Ripple. The stretch between Rivi and Rocky Ripple Town Hall is a treasure	It is everywhere here in by back yard. We see bald eagles, heron, of course the geese and mallards, fox and deer. The towering sycamore and other mature trees along the water way are an indy treasure.

WHAT TYPES OF ACTIVITIES DO YOU PARTICIPATE IN ALONG THE RIVER?	IF YOU COULD FIX ONE THING ABOUT THE RIVER TODAY, WHAT WOULD IT BE?	IN 5 TO 10 YEARS, WHAT IS YOUR DREAM FOR THE WHITE RIVER? HOW SHOULD IT GROW AND CHANGE, OR WHAT IS IMPORTANT TO KEEP THE SAME?	WHAT KINDS OF ACTIVITIES OR AMENITIES SHOULD BE AVAILABLE ALONG THE RIVERFRONT?	IS THERE ANYTHING ELSE YOU WOULD LIKE TO SHARE ABOUT THE WHITE RIVER OR YOUR ASPIRATIONS FOR ITS FUTURE?	WHAT IS YOUR HOME ZIP CODE?	WHAT IS YOUR WORK/ SCHOOL ZIP CODE?
Birdwatch, Enjoy nature, Personal/individual fitness (running, etc), Gathering with family or friends	There should be a walking path into the back of Conner Prairie. There are a large amount of dense homes going in near 146th and River rd and that whole block is easily walkable to CP if you didnt have to go all the way up and back down Allisonville rd in a car. Would prefer to walk if there was a short cut.	I would add some limited commerce like hotel and restaurant, but avoid residential construction that detracts from the views, and focus on building it mainly as curated green space and parks. This adds significant value to surrounding homes thus increasing tax base.	playgrounds, places to buy coffee, benches, recreation classes, yes	A long path on both banks N/S would be great similar to the Monon. It would awesome to take a bike ride along it from Noblesville down to the Zoo in Indy	46033	46033
Kayak, tube, or canoe, Birdwatch, Enjoy nature	Water access	One of main Feature of city	Launching access, walkways, benches		46077	
Enjoy nature, Personal/ individual fitness (running, etc)	Walking/Biking trail from Anderson to canal area in Indianapolis		Restaurants in business areas		46060	46060
Enjoy nature, Personal/ individual fitness (running, etc)	cleaner water				46060	46250
Enjoy nature, Fish or hunt, Picnicking, Gathering with family or friends	Nothing	More nature	Entertainment		46074	46074
ride bike and watch river flood after rains	clean the trash	just hope to be around in 10 years	casinos, floating restaurants ( Hooters in Cinncoy), party pleasure boats - return of WNAP raft race at Broad Ripple park - water ski show around riverside park,,,	yes.. this river is a flood control river unlike many u had pictured so must consider that> Who will care for the cleanup? The city sure does not! The city or the state does not even care for property other places... unless sports teams can be involved - like MSA, Conseco field house Hoosier Dome - RCA DOME - Lucas oil can stadium.	46221	46204
Enjoy nature, Personal/ individual fitness (running, etc)	Polution	Clean	Benched		46220	46237
Kayak, tube, or canoe, Birdwatch, Enjoy nature, Personal/individual fitness (running, etc), Group fitness (classes, group sports), Fish or hunt, Gathering with family or friends, Recreational boating (sailing, motoring)	Ag runoff	Honestly, that rocky Ripple comes up with a plan for flood protection which does not include massive habitat destruction. It would be such a loss in the Hamilton/Marion development initiatives Over all I want more people to develop a relationship with the river.	Access points which provide rental opportunities and food/picnic.	We can balance recreational development with stewardship and should challenge ourselves to bring our best planning to do this. Once there is natural corridor loss, we don't get it back.	46208	46219

## Phase One Online Survey

WHAT IS YOUR CURRENT RELATIONSHIP TO THE WHITE RIVER?	HOW DO YOU TYPICALLY GET TO THE RIVER OR TRAVEL TO PLACES ALONG THE RIVER?	WHAT KEEPS YOU FROM VISITING THE RIVERFRONT OR RIVER? SELECT ALL THAT APPLY.	WHAT PLACES ALONG THE RIVER HAVE YOU VISITED IN THE PAST YEAR? SELECT ALL THAT APPLY.	WHAT PLACES ALONG THE RIVER ARE PERSONALLY MEANINGFUL TO YOU?	WHERE DO YOU ACCESS NATURE ON THE RIVER?
I am not directly affiliated with the river, but I am interested in the plan.	Bicycle, Car	Too busy or not interested	Indianapolis Museum of Art, Indianapolis Zoo	canal tow path	
I live along or within a half mile of the river., I visit the river., I own property along the river.	Car, Walk/Run, Kayak, tube, or canoe	Nothing keeps me from the river, high river levels / quick moving water	Broad Ripple Park, Butler University and Athletic Fields, Central Canal Towpath Trail, Indianapolis Canal/Cultural Trail, White River State Park	The levee behind my house in rocky ripple. broad ripple park	from my backyard
I live along or within a half mile of the river., I work along or within a half mile of the river., I visit the river., I own property along the river.	Bicycle, Walk/Run, Kayak, tube, or canoe	Nothing keeps me from the river	Broad Ripple Park, Butler University and Athletic Fields, Central Canal Towpath Trail, Edison School of the Arts/Riley Park, Friedman Park, Holliday Park, Indianapolis Canal/Cultural Trail, Indianapolis Museum of Art	I live on the river in Rock Ripple which is a luxury. I spend the majority of my river time in our town.	my home
I work along or within a half mile of the river., I visit the river.	Bicycle, Car, Walk/Run	Limited places to see the river	Indianapolis Museum of Art, The Virginia B. Fairbanks Art Nature Walk, White River State Park	nature areas along the river at White River State park	white river state park, Indianapolis museum of art
I visit the river.	Bicycle, Car, Kayak, tube, or canoe	Limited places to see the river, can't rent a canoe by the river except in Noblesville	Conner Prairie, Indianapolis Museum of Art, The Virginia B. Fairbanks Art Nature Walk, White River Canoe Company, Biltwell Event Center	My husband and I got married at White River State Park in view of the river	Down by IUPUI/Zoo. Took a great bike ride past the GM Stamping plant and Biltwell. Also canoe with White River canoe co.
I am not directly affiliated with the river, but I am interested in the plan.	Car	Too far from where I live or work, Limited places to see the river, The river is dirty	Butler University and Athletic Fields, Carroll Stadium, Conner Prairie, Holliday Park, Indianapolis Canal/Cultural Trail, Indianapolis Museum of Art, NCAA Hall of Champions, Strawtown Koteewi Park		
I live along or within a half mile of the river.	Bicycle, Car	Feels unsafe at night, The river is dirty	Broad Ripple Park, Central Canal Towpath Trail, Conner Prairie, Holliday Park, Indianapolis Canal/Cultural Trail, Indianapolis Museum of Art, Indianapolis Zoo, Lucas Oil Stadium, Southwestway Park, Victory Field, White River State Park, Indiana transportation museum and Nickle plate railroad	Business & homes with septic systems discharging to the waterway. Means the water is unsafe.	carmel east
I visit the river.	Car, Walk/Run, Kayak, tube, or canoe	Feels unsafe at night, The river is dirty, Programs or destinations are not interesting to me, not enough artistic or cultural draws	Broad Ripple Park, Conner Prairie, Indianapolis Canal/Cultural Trail, Indianapolis Museum of Art, Indianapolis Zoo, Lucas Oil Stadium, Potter's Bridge Park	Potter's Bridge, the Zoo, IMA, Conner Prairie	via Kayak companies and parks
I visit the river.	Car, Kayak, tube, or canoe		Broad Ripple Park, Butler University and Athletic Fields, Central Canal Towpath Trail, Hazel Landing Park, Indianapolis Museum of Art, Marott Park	Broad ripple park ramp, paddle up the 86th or 465	Broad ripple while paddling river

WHAT TYPES OF ACTIVITIES DO YOU PARTICIPATE IN ALONG THE RIVER?	IF YOU COULD FIX ONE THING ABOUT THE RIVER TODAY, WHAT WOULD IT BE?	IN 5 TO 10 YEARS, WHAT IS YOUR DREAM FOR THE WHITE RIVER? HOW SHOULD IT GROW AND CHANGE, OR WHAT IS IMPORTANT TO KEEP THE SAME?	WHAT KINDS OF ACTIVITIES OR AMENITIES SHOULD BE AVAILABLE ALONG THE RIVERFRONT?	IS THERE ANYTHING ELSE YOU WOULD LIKE TO SHARE ABOUT THE WHITE RIVER OR YOUR ASPIRATIONS FOR ITS FUTURE?	WHAT IS YOUR HOME ZIP CODE?	WHAT IS YOUR WORK/ SCHOOL ZIP CODE?
biking	water quality	more public boating	playground, classes, picnic areas, trails starting at the UA and medical center to the river much like the cultural trail or a continuation of the cultural trail		46202	
Kayak, tube, or canoe, Birdwatch, Enjoy nature, Personal/individual fitness (running, etc), Picnicking, Gathering with family or friends, Recreational boating (sailing, motoring)	stop littering - when I take my dog swimming, she often cuts her paw pads on shards of glass	ensure that we keep the same upward trajectory, work towards cleanups and ecology enhancements	coffee shops and restaurants, canoe rentals and outdoor programs	No more dams and floodways	46208	46202
Kayak, tube, or canoe, Birdwatch, Enjoy nature, Personal/individual fitness (running, etc), Gathering with family or friends		Preservation of natural habitats and education, maximum access especially for river front homeowners. Make rocky ripple a destination with access to Newfields, Butler, Tarkington, Meridian Kessler Neighborhoods.	Recreation, food and beverage		46208	46208
Enjoy nature, Gathering with family or friends	better access to water- people don't care about what they don't see.	protect the farms, as long as they're being good stewards (limit chemical runoff into river), lots of access otherwise.	Educational activities about the river , also more trails and walking spaces		46202	46204
Kayak, tube, or canoe, Picnicking	I want to be able to easily rent a canoe or tube or kayak. Keep the river clean.	It's so clean, we can swim in it.	Doesn't need to be a crazy amusement park. Just need better, more marketed access to recreation. Create high value priorities that are not ecological.	It needs to be healed and then cherished. Hoosiers are not always outdoorsy - people need videos or other ways to imagine the fun they could have on the river.	46202	46202
Enjoy nature	water quality	no more quality issues, multiple access points and evolving uses			46037	
Enjoy nature, Personal/ individual fitness (running, etc), Fish or hunt	The inability to "float" as a destination, safety for boating and no swimming	Land conservation along the shores with public access trails where mixed use rail/ pedestrian impractical.	better fishing access, more mountain bike trails, safer canoe/kayak	next generation has access to clean water from the river; specifically access to drinking water	46032	46204
Kayak, tube, or canoe, Enjoy nature, Personal/individual fitness (running, etc)	water quality and more artistic installations	to be able to kayak in clean water, run/ jog safely, and enjoy art from its banks and locations	coffee shops, yoga/fitness studios, art studios, murals, kayak/canoe companies		46040	46205
Kayak, tube, or canoe, Birdwatch, Disc Golf at Hazel Park port	More access - currently 106th, 116th Noblesville, BR Park, Riverside Park. Develop launch at Trail Run and downtown		Boat launch through downtown. Outfitters for people w/o their own boat. White Water Park .	Keep it natural. Maintain largely undeveloped nature.	46220	46220

## Phase One Online Survey

WHAT IS YOUR CURRENT RELATIONSHIP TO THE WHITE RIVER?	HOW DO YOU TYPICALLY GET TO THE RIVER OR TRAVEL TO PLACES ALONG THE RIVER?	WHAT KEEPS YOU FROM VISITING THE RIVERFRONT OR RIVER? SELECT ALL THAT APPLY.	WHAT PLACES ALONG THE RIVER HAVE YOU VISITED IN THE PAST YEAR? SELECT ALL THAT APPLY.	WHAT PLACES ALONG THE RIVER ARE PERSONALLY MEANINGFUL TO YOU?	WHERE DO YOU ACCESS NATURE ON THE RIVER?
I live along or within a half mile of the river., I work along or within a half mile of the river., I visit the river., I own property along the river.	Walk/Run, the river is in my front yard		Broad Ripple Park, Conner Prairie, Indianapolis Canal/Cultural Trail, Indianapolis Museum of Art, Town Run Trail Park	Where i live (71st and riverfront) - Broad ripple park area, Indianapolis art center BR park	my front yard, BR Park, Indianapolis art center
I live along or within a half mile of the river.	Walk/Run, Motorized boat, Kayak, tube, or canoe	Limited places to see the river, The river is dirty	Broad Ripple Park, Indianapolis Canal/Cultural Trail	BR Park, Indianapolis art center, live on the river	back yard and BR Park
I live along or within a half mile of the river., I visit the river.	Bicycle, Walk/Run, Kayak, tube, or canoe	Nothing keeps me from the river	Indianapolis Museum of Art, Indianapolis Zoo, River Road Park, Strawtown Koteewi Park	river road walking trail	Haverton Way at River Road
I visit the river., I cycle for river several times a week	Bicycle, Car, Walk/Run	Nothing keeps me from the river	Central Canal Towpath Trail, Hazel Landing Park, Holliday Park, Indianapolis Canal/Cultural Trail, Potter's Bridge Park, River Road Park, Strawtown Koteewi Park	River road park - i live close to the park	river road park
I visit the river.	Car	Nothing keeps me from the river	Central Canal Towpath Trail, Hazel Landing Park, Indianapolis Canal/Cultural Trail, Lucas Oil Stadium, River Heritage Park, River Road Park, Victory Field, White River Greenway Trail, White River State Park	I hike the river trail at Hazel Landing Park on a weekly basis	Hazel Landing Park
I own property along the river.	Bicycle, Car, Walk/Run, Motorized boat, Kayak, tube, or canoe	build up of silt and vegetation, growth on the river	Broad Ripple Park, Conner Prairie, Indianapolis Canal/Cultural Trail		
I live along or within a half mile of the river.	Wheelchair	Feels unsafe at night, Feels unsafe during the day, Limited places to see the river, The river is dirty	Broad Ripple Park, Holliday Park, Municipal Gardens Family Center	Indy Lake, municipal gardens, broad ripple park, art school	
I am not directly affiliated with the river, but I am interested in the plan.	Car	Limited places to see the river, not much currently there to engage me and my family	Carroll Stadium, Central Canal Towpath Trail, Indianapolis Canal/Cultural Trail, Indianapolis Museum of Art, Lucas Oil Stadium, NCAA Hall of Champions, Victory Field, White River State Park		north of Hamilton county - canoe opportunities
I visit the river.	Bicycle, Kayak, tube, or canoe	Feels unsafe at night, Limited places to see the river, The river is dirty	Blickman Educational Trail Park, Indianapolis Canal/Cultural Trail, Indianapolis Museum of Art, White River Greenway Trail, White River State Park	The dam at 16th.	
I visit the river.	Car	Feels unsafe at night, Feels unsafe during the day	Indianapolis Zoo, Lake Indy Boat Ramp	the waterfall/ dam south of the zoo	
I live along or within a half mile of the river.	Bicycle, Car	Feels unsafe at night, The river is dirty	Broad Ripple Park, Carroll Stadium, Indianapolis Canal/Cultural Trail, Indianapolis Museum of Art, Indianapolis Zoo, Victory Field, White River State Park	The music venue!	White River State Park



WHAT TYPES OF ACTIVITIES DO YOU PARTICIPATE IN ALONG THE RIVER?	IF YOU COULD FIX ONE THING ABOUT THE RIVER TODAY, WHAT WOULD IT BE?	IN 5 TO 10 YEARS, WHAT IS YOUR DREAM FOR THE WHITE RIVER? HOW SHOULD IT GROW AND CHANGE, OR WHAT IS IMPORTANT TO KEEP THE SAME?	WHAT KINDS OF ACTIVITIES OR AMENITIES SHOULD BE AVAILABLE ALONG THE RIVERFRONT?	IS THERE ANYTHING ELSE YOU WOULD LIKE TO SHARE ABOUT THE WHITE RIVER OR YOUR ASPIRATIONS FOR ITS FUTURE?	WHAT IS YOUR HOME ZIP CODE?	WHAT IS YOUR WORK/ SCHOOL ZIP CODE?
Kayak, tube, or canoe, Birdwatch, Enjoy nature, Fish or hunt, Shopping or dining, Recreational boating (sailing, motoring)	water quality	nice balance of recreation, entertainment, preservation and respect for residents	dining, places to play (for children and adults), quiet spaces, nature preserves, river center like a visitors center	just moved to the river 3 months ago, so still learning about how it behaves and how my little stretch is utilized and cared for.	46220	46220
Kayak, tube, or canoe, Birdwatch, Enjoy nature, Fish or hunt, Recreational boating (sailing, motoring)	depth of the river	deeper and cleaner	all	clean and deep and ability to boat longer distances	46220	46220
Kayak, tube, or canoe, Birdwatch, Enjoy nature, Personal/individual fitness (running, etc), Fish or hunt	extend river road park to 146th street	nature preserve - river road trail to 146th st		cleaner water	46033	
Kayak, tube, or canoe, Birdwatch, Enjoy nature, Personal/individual fitness (running, etc)	water quality	place where people come to enjoy nature and relax, kayak and canoe	all of the above and places for hiking, cycling along the river		46033	
Birdwatch, Enjoy nature, hiking	water quality and cleanliness	as a recreational cyclist, it would be great to have separate bike path running along the river. I say separate because I also enjoy hiking on natural unimproved trails.	all those ideas sound good, however, i am not familiar with how much private land is on the river and do not feel homeowners should be infringed.		46033	
Kayak, tube, or canoe, Personal/individual fitness (running, etc), Recreational boating (sailing, motoring)	dredge and deweed		restaurant, boardwalks, parks and marina		46240	
Kayak, tube, or canoe, Birdwatch, Enjoy nature, Fish or hunt, water skiing	water quality	water quality	trails, wheelchair accessibility		46260	46131
	access and water ways to travel north to south. Dams along river make on water activation difficult.		all of the above		46239	46204
Kayak, tube, or canoe, Birdwatch, Enjoy nature	Water quality	In 5-10 years, I'd hope there would be several small parks close enough to swim, picnic on the water along with a few small restraints/coffee shops/ bars overlooking the water	Coffee, grassy parks, pavilions.		46205	46201
Kayak, tube, or canoe, Fish or hunt	water quality and boat launches	I would like to see it deeper		I think it would be a great opportunity to improve the quality of the river	46203	46203
Birdwatch, Enjoy nature, Personal/individual fitness (running, etc), Gathering with family or friends	Give us more reasons to go down to White River State Park. Do anything to the West Side of the river.	Would love to see more come to the West side so that people use the bridges as a place of traffic so that we can introduce more vendors or something else.	Coffee shops, food trucks, ferris wheel like Navy Pier, more hammock spots.	Do it.	46222	46220

## Phase One Online Survey

WHAT IS YOUR CURRENT RELATIONSHIP TO THE WHITE RIVER?	HOW DO YOU TYPICALLY GET TO THE RIVER OR TRAVEL TO PLACES ALONG THE RIVER?	WHAT KEEPS YOU FROM VISITING THE RIVERFRONT OR RIVER? SELECT ALL THAT APPLY.	WHAT PLACES ALONG THE RIVER HAVE YOU VISITED IN THE PAST YEAR? SELECT ALL THAT APPLY.	WHAT PLACES ALONG THE RIVER ARE PERSONALLY MEANINGFUL TO YOU?	WHERE DO YOU ACCESS NATURE ON THE RIVER?
I am not directly affiliated with the river, but I am interested in the plan.	Car	Limited places to see the river, Programs or destinations are not interesting to me	Indianapolis Canal/Cultural Trail, Lucas Oil Stadium, Potter's Bridge Park, River Heritage Park	At the old dam and generating plant at Clare.	
I visit the river.	Car, Walk/Run, Kayak, tube, or canoe		Butler University and Athletic Fields, Conner Prairie, Indianapolis Museum of Art, Indianapolis Zoo, Potter's Bridge Park, River Bend Campground, White River Campgrounds		
I visit the river.	Car	Feels unsafe during the day, The river is dirty	Broad Ripple Park, Central Canal Towpath Trail, Southwestway Park, Victory Field, White River State Park		
I am not directly affiliated with the river, but I am interested in the plan.	Bicycle, Electric scooter or electric bicycle, Walk/Run	The river is dirty, Programs or destinations are not interesting to me	Indianapolis Canal/Cultural Trail, Indianapolis Zoo, Lucas Oil Stadium, Victory Field, White River State Park		
I visit the river.	Car, Walk/Run	Limited places to see the river, Too busy or not interested	Holliday Park, Indianapolis Canal/Cultural Trail, The Virginia B. Fairbanks Art Nature Walk, White River State Park	White River State Park	Strawtown Koteewi Park
I live along or within a half mile of the river.	Bicycle, Car	Feels unsafe during the day, Limited places to see the river, Programs or destinations are not interesting to me	Carroll Stadium, Central Canal Towpath Trail, Indianapolis Canal/Cultural Trail, Indianapolis Museum of Art	Broad Ripple Park	White River Greenway next to state park downtown
I live along or within a half mile of the river., I visit the river., Drive by every day to work	Car, Kayak, tube, or canoe	Nothing keeps me from the river	Broad Ripple Park, 30th street before riverside park where the old restaurant is the is a place to get out from river. I drive by to work here and slog T	From broad ripple to the va. Need better access to get out at va. Also thank you for creating the outlet at Illinois and Kessler. We used that this year	Kayak

WHAT TYPES OF ACTIVITIES DO YOU PARTICIPATE IN ALONG THE RIVER?	IF YOU COULD FIX ONE THING ABOUT THE RIVER TODAY, WHAT WOULD IT BE?	IN 5 TO 10 YEARS, WHAT IS YOUR DREAM FOR THE WHITE RIVER? HOW SHOULD IT GROW AND CHANGE, OR WHAT IS IMPORTANT TO KEEP THE SAME?	WHAT KINDS OF ACTIVITIES OR AMENITIES SHOULD BE AVAILABLE ALONG THE RIVERFRONT?	IS THERE ANYTHING ELSE YOU WOULD LIKE TO SHARE ABOUT THE WHITE RIVER OR YOUR ASPIRATIONS FOR ITS FUTURE?	WHAT IS YOUR HOME ZIP CODE?	WHAT IS YOUR WORK/ SCHOOL ZIP CODE?
Enjoy nature	water quality	Accessibility for recreation and pockets of development in communities along the river.	Water playgrounds and educational sites and recreation	Events along White River that create activity on the water.	46032	same
Kayak, tube, or canoe, Birdwatch	Access				46060	46062
Enjoy nature, Gathering with family or friends	Secure hiking trails	More hiking opportunities	Benches, picnic tables		46219	46229
Picnicking, Gathering with family or friends	Water quality		More retail and restaurants.		46204	46204
Enjoy nature, People Watching	Increase ecosystems along the floodplain to enhance wildlife corridors and water quality	The river and associated riverbank/ floodplain should be managed to improve seasonal flooding, agricultural runoff, and urban pollutants.	public art, boat launches, places of rest and respite, educational opportunities for schools and children.	Although the study area is focused primarily in Hamilton and Marion Counties, I would encourage the design team to explore the cultural, recreational, environmental, and economical connections the White River has to communities upstream and downstream of the study area. For example, explore how local efforts in Anderson and Muncie to create the Mounds Greenway can be linked to Hamilton County's trail network. Look into how DNR boat launches/ portages in Johnson County can connect to new boat launches in Marion County.	47302	46202
Personal/individual fitness (running, etc)	Water quality and access	That everyone could swim in it everywhere.	more dining, more ecological protection, more boating		46202	46202
Kayak, tube, or canoe, Enjoy nature	Beautifying and repairing bridge at 30 th street. Also labeling every over pass with street name as seen by river by those on it. Would be nice if signs were erected on public property at the river as well to be able to navigate and understand locations as floating by. Labeling dams is a must as people approach for safety reasons missing at 16 and harding	See above. But please fix 30th street bridge and beautify this area. Restaurants in concentrated areas would be good but not the whole river. We need to maintain our wildlife	Rentals for family functions by parks and rec. this should not be expensive and out of reach for low income people	I want to know who to contact to get permission to plant and shape the area 30th to 42nd. I have extra perennials I would like to put in this area. I have a vision and the know how to landscape. Would like permission to post a work day for those interested on the neighborhood link for the spring.	46228	46202

## Phase One Online Survey

WHAT IS YOUR CURRENT RELATIONSHIP TO THE WHITE RIVER?	HOW DO YOU TYPICALLY GET TO THE RIVER OR TRAVEL TO PLACES ALONG THE RIVER?	WHAT KEEPS YOU FROM VISITING THE RIVERFRONT OR RIVER? SELECT ALL THAT APPLY.	WHAT PLACES ALONG THE RIVER HAVE YOU VISITED IN THE PAST YEAR? SELECT ALL THAT APPLY.	WHAT PLACES ALONG THE RIVER ARE PERSONALLY MEANINGFUL TO YOU?	WHERE DO YOU ACCESS NATURE ON THE RIVER?
I visit the river.	Bicycle, Car	Limited places to see the river, Programs or destinations are not interesting to me	Central Canal Towpath Trail, Indianapolis Canal/Cultural Trail, Indianapolis Museum of Art, Lilly Recreation Park, NCAA Hall of Champions, The Virginia B. Fairbanks Art Nature Walk	At the beginning of the canal near the zoo behind the jw	Tow path
I am not directly affiliated with the river, but I am interested in the plan.	Electric scooter or electric bicycle, Walk/Run	Feels unsafe at night, Feels unsafe during the day, The river is dirty, Programs or destinations are not interesting to me	I do not visit the river	The GM Stamping Plant (Waterside) development	
I live along or within a half mile of the river., I visit the river.	Walk/Run, Kayak, tube, or canoe	Nothing keeps me from the river	Butler University and Athletic Fields, Conner Prairie, Hazel Landing Park, Indianapolis Museum of Art	Conner Prairie, Hazel Dell Landing	
I visit the river., I am not directly affiliated with the river, but I am interested in the plan.	Bicycle, Walk/Run, Kayak, tube, or canoe	Nothing keeps me from the river	Conner Prairie, Forest Park Aquatic Center, Indianapolis Zoo, Lafayette Trace Park, Potter's Bridge Park, Strawtown Koteewi Park, Victory Field, White River Canoe Company		Potter's Bridge PARK and White River Canoe Company
I work along or within a half mile of the river., I visit the river.	Car	Nothing keeps me from the river	Broad Ripple Park, Butler University and Athletic Fields, Forest Park Aquatic Center, Holliday Park, Indianapolis Canal/Cultural Trail, Indianapolis Zoo, Lucas Oil Stadium, River Road Park, Victory Field	Rocky Ripple, Broad Ripple Park, Keystone Crossing, 116th Street	Rocky Ripple, Broad Ripple Park, 116th Street
I am not directly affiliated with the river, but I am interested in the plan.	Car	Limited places to see the river	Lucas Oil Stadium, White River Greenway Trail	Holliday Park, Marott Park	
I live along or within a half mile of the river.	Walk/Run	Limited places to see the river, The river is dirty	Blickman Educational Trail Park, Butler University and Athletic Fields, Central Canal Towpath Trail, Holliday Park, Indianapolis Museum of Art, White River Gardens		Holliday Park
I live along or within a half mile of the river.	Walk/Run	Nothing keeps me from the river	Butler University and Athletic Fields, Central Canal Towpath Trail, Conner Prairie, Indianapolis Canal/Cultural Trail, Indianapolis Museum of Art, NCAA Hall of Champions, Strawtown Koteewi Park, White River State Park		

WHAT TYPES OF ACTIVITIES DO YOU PARTICIPATE IN ALONG THE RIVER?	IF YOU COULD FIX ONE THING ABOUT THE RIVER TODAY, WHAT WOULD IT BE?	IN 5 TO 10 YEARS, WHAT IS YOUR DREAM FOR THE WHITE RIVER? HOW SHOULD IT GROW AND CHANGE, OR WHAT IS IMPORTANT TO KEEP THE SAME?	WHAT KINDS OF ACTIVITIES OR AMENITIES SHOULD BE AVAILABLE ALONG THE RIVERFRONT?	IS THERE ANYTHING ELSE YOU WOULD LIKE TO SHARE ABOUT THE WHITE RIVER OR YOUR ASPIRATIONS FOR ITS FUTURE?	WHAT IS YOUR HOME ZIP CODE?	WHAT IS YOUR WORK/ SCHOOL ZIP CODE?
Biking	Water access and more businesses/ houses/restaurant options along the river	Have a community around white river. Make it a more popular area, especially downtown for activities other than biking/running	Coffee, restaurants		46205	46202
	More Development i.e. restaurants, bars, food trucks, seating areas, etc.	I see more connectivity to downtown Indy. I see it being activated with commercial attractions.	Coffee Shoppes, kayaking, night life (bars), contemporary art, a lot of lights, benches, etc.	I really hope that we can activate our river! I see a remarkable growth opportunity to Indianapolis if we can sincerely clean up (and convince the public that it is indeed CLEAN) the river and bring critical mass all along the river from Downtown to Broad Ripple.	46202	46204
Kayak, tube, or canoe, Personal/individual fitness (running, etc), Walking my dog	Aggressively collect debris	Whatever happens along the river banks, preservation of natural habitat and vegetation should be the top priority. Limit access to points along the river and the parking at those access points.	Nothing should be built directly along the riverfront.		46038	46032
Kayak, tube, or canoe, Enjoy nature, Picnicking, Gathering with family or friends	Clearer access options for self-launching Kayak/Canoes	It needs to remain a place off nature, where people can interact in a non-destructive way. More clean access points with proper refuse collection and educational materials about wildlife would be ideal.	I believe attractions should be in proximity to the river, yet separated enough that the foot-traffic from these establishments does not interfere with natural habitats.	I'd love to know more about some of the historical "ruins" in the Noblesville area. There is a concrete structure north of town, yet south of the dam in Straw Town. I have not been able to find out what that is. Also, the old metal train(?) bridge south of Noblesville seems like it could be utilized in some fashion.	46062	46060
Kayak, tube, or canoe, Birdwatch, Enjoy nature, Personal/individual fitness (running, etc), Fish or hunt, Gathering with family or friends	Water Access		Boat launch areas (with parking), benches, walking/ hiking trails		46038	46204
Picnicking, Gathering with family or friends	Water access from Carmel to downtown	ReataurAnts along downtown	Benches, kayaking		46032	46077
Enjoy nature, Personal/ individual fitness (running, etc)	Water quality & access	I wish for the White River to be fully integrated into our cityscape	All of the above		46260	
Kayak, tube, or canoe, Birdwatch, Enjoy nature, Personal/individual fitness (running, etc), Gathering with family or friends					46240	46240

## Phase One Online Survey

WHAT IS YOUR CURRENT RELATIONSHIP TO THE WHITE RIVER?	HOW DO YOU TYPICALLY GET TO THE RIVER OR TRAVEL TO PLACES ALONG THE RIVER?	WHAT KEEPS YOU FROM VISITING THE RIVERFRONT OR RIVER? SELECT ALL THAT APPLY.	WHAT PLACES ALONG THE RIVER HAVE YOU VISITED IN THE PAST YEAR? SELECT ALL THAT APPLY.	WHAT PLACES ALONG THE RIVER ARE PERSONALLY MEANINGFUL TO YOU?	WHERE DO YOU ACCESS NATURE ON THE RIVER?
I work along or within a half mile of the river., I visit the river.	Car	Feels unsafe at night, Feels unsafe during the day, The river is dirty	Indianapolis Canal/Cultural Trail, Indianapolis Museum of Art, NCAA Hall of Champions, Victory Field		
I visit the river.	Car, Walk/Run, Kayak, tube, or canoe	Limited places to see the river, The river is dirty	Blickman Educational Trail Park, Broad Ripple Park, Central Canal Towpath Trail, Conner Prairie, Holliday Park, Indianapolis Canal/Cultural Trail, Indianapolis Museum of Art, Marott Park, Strawtown Koteewi Park, The Virginia B. Fairbanks Art Nature Walk, White River Greenway Trail, White River State Park		
I am not directly affiliated with the river, but I am interested in the plan.	Car	Feels unsafe at night, Feels unsafe during the day, Limited places to see the river, The river is dirty, Programs or destinations are not interesting to me	I do not visit the river		riverside school
I am not directly affiliated with the river, but I am interested in the plan.	Bicycle, Electric scooter or electric bicycle, Walk/Run	Lack of transportation, Feels unsafe at night, Feels unsafe during the day, The river is dirty	Indianapolis Canal/Cultural Trail, Indianapolis Museum of Art, Indianapolis Zoo, Lucas Oil Stadium, NCAA Hall of Champions, Riverside Regional Park, Victory Field, White River State Park		
I work along or within a half mile of the river.	Car	Feels unsafe at night, Feels unsafe during the day, Limited places to see the river, The river is dirty	Broad Ripple Park, Butler University and Athletic Fields, Indianapolis Canal/Cultural Trail, Indianapolis Zoo, Lucas Oil Stadium, Victory Field, White River State Park	Kayaking the stretch north of Indianapolis	Kayaking the stretch north of Indianapolis
I live along or within a half mile of the river., I visit the river.	Bicycle, Walk/Run	Limited places to see the river	Broad Ripple Park, Butler University and Athletic Fields, Central Canal Towpath Trail, Friedman Park, Holliday Park, Indianapolis Canal/Cultural Trail, Lucas Oil Stadium, The Virginia B. Fairbanks Art Nature Walk, Victory Field, White River State Park		Friedman Park
I live along or within a half mile of the river.	Car, Walk/Run, Kayak, tube, or canoe	Limited places to see the river	Riverwood Canoe Landing		Strawtown Koteewi Park
I work along or within a half mile of the river., I visit the river.	Bicycle, Car, Electric scooter or electric bicycle, Walk/Run	Nothing keeps me from the river	Indianapolis Canal/Cultural Trail, Indianapolis Museum of Art, White River Greenway Trail, White River State Park, Eiteljorg Museum, Indiana State Museum	White River State Park and the murals downtown	Not sure what you are looking for in response to this, but along the white river canal downtown, I rarely interact with wildlife
I visit the river., I am not directly affiliated with the river, but I am interested in the plan.	Car, Kayak, tube, or canoe	Nothing keeps me from the river	Lafayette Trace Park, Potter's Bridge Park, River Road Park, Riverwood Canoe Landing, Strawtown Koteewi Park, White River Campgrounds	Lafayette Trace Park	Lafayette Trace Park, White River Campground, Riverwood Canoe, DNR on state road 19.
I work along or within a half mile of the river., I visit the river.	Car	Nothing keeps me from the river	Edge Adventure Park, Lafayette Trace Park, Lucas Oil Stadium, Potter's Bridge Park, Riverwood Canoe Landing, Strawtown Koteewi Park, White River Campgrounds		See above

WHAT TYPES OF ACTIVITIES DO YOU PARTICIPATE IN ALONG THE RIVER?	IF YOU COULD FIX ONE THING ABOUT THE RIVER TODAY, WHAT WOULD IT BE?	IN 5 TO 10 YEARS, WHAT IS YOUR DREAM FOR THE WHITE RIVER? HOW SHOULD IT GROW AND CHANGE, OR WHAT IS IMPORTANT TO KEEP THE SAME?	WHAT KINDS OF ACTIVITIES OR AMENITIES SHOULD BE AVAILABLE ALONG THE RIVERFRONT?	IS THERE ANYTHING ELSE YOU WOULD LIKE TO SHARE ABOUT THE WHITE RIVER OR YOUR ASPIRATIONS FOR ITS FUTURE?	WHAT IS YOUR HOME ZIP CODE?	WHAT IS YOUR WORK/ SCHOOL ZIP CODE?
Personal/individual fitness (running, etc)	easier access for kayaking		pulloffs for kayaks with food/drink		46126	46222
Kayak, tube, or canoe, Enjoy nature, Fish or hunt, Picnicking	Clean it up	Pedestrian spaces concurrent to river in broad ripple and downtown Indy. But also keep some spots wild for kayaking, fishing and exploring.	Coffee and food places with outdoor seating along river. Benches for picnics.		46205	
	there is nothing to do there	make it a fun place to go but don't kill the fish	things that you can do while canoeing ex: small rock wall, rope swing, picnic tables	I think it would be best if there are free things along the river	46038	46038
Personal/individual fitness (running, etc)					46203	
Kayak, tube, or canoe, Enjoy nature, Shopping or dining, Gathering with family or friends	I wish it was cleaner, followed closely by I wish there were more access points.	1 - keep pollutants out of the water, 2 - make the river more family-friendly	1 - canoe/kayak rental, 2 - walking/biking trails, 3 - coffeeshops/restaurants with outdoor seating,	I recommending keeping this plan simple and easy to understand as possible - 1) let's clean the river and 2) make it easier to use for recreational or family-friendly purposes.	46142	46222
Enjoy nature, Shopping or dining, Picnicking, Gathering with family or friends	Water access and "landing spots" while walking.	Well thought out and integrated neighborhood access points along with stretch's that are left to natural habitat in less populated areas. More community gathering and destination areas as you get closer to higher density areas.	All of the above and maybe small info boards with history, geographical and "factoid" type of info.		46220	46220
Kayak, tube, or canoe, Enjoy nature, Personal/individual fitness (running, etc)	More public access	Cleaner/ Make it easier to access	family shelters		46034	46239
Enjoy nature, Shopping or dining, Gathering with family or friends	More parking for easier access, public restrooms, and easy link from downtown canal to the rest of the river.	Do not gentrify or remove the tent cities on the south end of the river. Those are homes for the homeless. Protect them.	Coffee, occasional bar, a park, swings for adults, walking bridge across it [similar to one in Louisville]	public Art, murals, sculptures - initiatives to get community involved in cleaning or contributing art.	46202	46202
Kayak, tube, or canoe, Enjoy nature, Fish or hunt, Gathering with family or friends	Bank Stabilization	Keep it the same	Nothing but Nature	I don't want restaurants and shops along the river. That is more opportunity for pollution and trash going into the river.	46062	46033
Kayak, tube, or canoe, Personal/individual fitness (running, etc), Gathering with family or friends	Trees that have fallen into the river need removed	The quietness of kayaking down the river is peaceful. Hope it stays that way			46030	46060



## Phase One Online Survey

WHAT IS YOUR CURRENT RELATIONSHIP TO THE WHITE RIVER?	HOW DO YOU TYPICALLY GET TO THE RIVER OR TRAVEL TO PLACES ALONG THE RIVER?	WHAT KEEPS YOU FROM VISITING THE RIVERFRONT OR RIVER? SELECT ALL THAT APPLY.	WHAT PLACES ALONG THE RIVER HAVE YOU VISITED IN THE PAST YEAR? SELECT ALL THAT APPLY.	WHAT PLACES ALONG THE RIVER ARE PERSONALLY MEANINGFUL TO YOU?	WHERE DO YOU ACCESS NATURE ON THE RIVER?
I visit the river.	Car, Kayak, tube, or canoe	Limited places to see the river, The river is dirty	Conner Prairie, Potter's Bridge Park, River Bend Campground, Strawtown Koteewi Park, Victory Field, White River Campgrounds, White River State Park		
I am not directly affiliated with the river, but I am interested in the plan.	Car	Nothing keeps me from the river	Indianapolis Canal/Cultural Trail, Indianapolis Zoo, Southwestway Park	Nothing in particular	Typically parks
I visit the river.	Car	Limited places to see the river, Not much going on along river	Forest Park Aquatic Center, Indianapolis Canal/Cultural Trail, Lucas Oil Stadium, Potter's Bridge Park, River Bend Campground, Strawtown Koteewi Park, White River Campgrounds, White River Canoe Company		Trail near potters bridge
I work along or within a half mile of the river., I visit the river.	Car	Limited places to see the river, The river is dirty, Programs or destinations are not interesting to me	Potter's Bridge Park, River Bend Campground, White River Campgrounds		
I live along or within a half mile of the river., I visit the river.	Bicycle, Car, Walk/Run, Kayak, tube, or canoe		Lafayette Trace Park, Potter's Bridge Park, River Bend Campground, River Road Park, Riverwood Canoe Landing		
I live along or within a half mile of the river.	Car	Limited places to see the river	Potter's Bridge Park, River Bend Campground, Strawtown Koteewi Park		
I work along or within a half mile of the river., I visit the river.	Car, Walk/Run, Kayak, tube, or canoe	Nothing keeps me from the river	Conner Prairie, Edge Adventure Park, Forest Park Aquatic Center, Holliday Park, Indianapolis Canal/Cultural Trail, Indianapolis Museum of Art, Indianapolis Zoo, Lafayette Trace Park, Potter's Bridge Park, River Road Park, Strawtown Koteewi Park, White River Campgrounds, Camp Belzer, Camp Redwing(Muncie), White River Park in Muncie, Mounds State Park	The natural areas in the county and state parks and preserves. They are beautiful!! Where ever the bridges cross the river. I love to look at it!	River Road Park, Potter's Bridge Park, Strawtown Koteewi Park, White River Campground.

WHAT TYPES OF ACTIVITIES DO YOU PARTICIPATE IN ALONG THE RIVER?	IF YOU COULD FIX ONE THING ABOUT THE RIVER TODAY, WHAT WOULD IT BE?	IN 5 TO 10 YEARS, WHAT IS YOUR DREAM FOR THE WHITE RIVER? HOW SHOULD IT GROW AND CHANGE, OR WHAT IS IMPORTANT TO KEEP THE SAME?	WHAT KINDS OF ACTIVITIES OR AMENITIES SHOULD BE AVAILABLE ALONG THE RIVERFRONT?	IS THERE ANYTHING ELSE YOU WOULD LIKE TO SHARE ABOUT THE WHITE RIVER OR YOUR ASPIRATIONS FOR ITS FUTURE?	WHAT IS YOUR HOME ZIP CODE?	WHAT IS YOUR WORK/ SCHOOL ZIP CODE?
Kayak, tube, or canoe, Enjoy nature, Gathering with family or friends					46038	46074
Enjoy nature, Gathering with family or friends, Hiking / exploring	Open up to the river instead of turning our back on it.	Integrate with development, trails, interaction, etc.	Anything and everything	n/a	46217	46203
Kayak, tube, or canoe, Enjoy nature, Personal/individual fitness (running, etc)	Water access.	Water Taxi, with places to visit along the river. Common docs at good places to eat & socialize. Boat or kayak from one location to the next.	"Whatever brings people. The more we use the river the better it will become. A nice boat doc in Hamilton county would bring people up the river from Indy and etc... If you can doc and walk into a brewery or nice restaurant. Or even a social nature area with corn hole and outdoor games. Think of an outdoor Dave & Busters type of feel. Tether Ball, large Jenga, washers, and those outdoor areas. "	Thank you for doing this - I look forward to how it turns out.	46034	46061
Enjoy nature, Personal/ individual fitness (running, etc)	Water access - more docks	"Make the river a source of travel. Would be cool to meet my friends at a doc in Noblesville and boat to broadripple. Or invite my Indy friends to boat up to Noblesville so we could hang out. "	Adult-like nature areas set up for social time along the river would be amazing! Large tables, lots of seating. Outdoor cantina. Outdoor games. But really just being able to dock & go to forest park, syds or Barley Island would be cool too.	The more use hopefully it will get cleaner.	46061	46061
Kayak, tube, or canoe, Enjoy nature, Personal/individual fitness (running, etc)					46060	46038
Enjoy nature, Picnicking, Gathering with family or friends					46034	46218
Kayak, tube, or canoe, Birdwatch, Enjoy nature, Fish or hunt, Gathering with family or friends, Hiking or biking	"Keep the natural areas free of invasive plants which have scientifically have been proven to adversely affect the river and the wildlife that live in the river. No motor boats allowed. They leak oil and gas, are noisy and degrade the shoreline. This is our drinking water, I'd like to keep it clean not only for myself and my family but for all of our current and future generations. "	It is important to keep the natural areas and add more! People love this and they get excited when they see the river Wildlife!!	Nature venues if any. Businesses tend bring trash and dirty runoff into the river, cut down native plants eliminating the wildlife dependent on them and peace and joy the the nature brings to us all. Businesses also require and use more of the already diminishing water supply in our area.	Keeping it clean. It's our drinking water and our canoe, tubing and kyaking water. Keep it clean and flowing for wildlife experiences for our current and future generations.	46074	46033

## Phase One Online Survey

WHAT IS YOUR CURRENT RELATIONSHIP TO THE WHITE RIVER?	HOW DO YOU TYPICALLY GET TO THE RIVER OR TRAVEL TO PLACES ALONG THE RIVER?	WHAT KEEPS YOU FROM VISITING THE RIVERFRONT OR RIVER? SELECT ALL THAT APPLY.	WHAT PLACES ALONG THE RIVER HAVE YOU VISITED IN THE PAST YEAR? SELECT ALL THAT APPLY.	WHAT PLACES ALONG THE RIVER ARE PERSONALLY MEANINGFUL TO YOU?	WHERE DO YOU ACCESS NATURE ON THE RIVER?
I live along or within a half mile of the river., I visit the river.	Walk/Run, Kayak, tube, or canoe	Limited places to see the river, The river is dirty	Broad Ripple Park, Central Canal Towpath Trail, Indianapolis Canal/Cultural Trail, Lucas Oil Stadium, Victory Field	The Broad Ripple area of the river	Walking paths, in a kayak
I work along or within a half mile of the river.	Bicycle, Car, Walk/Run	Lack of transportation, Limited places to see the river, The river is dirty, Programs or destinations are not interesting to me	Indianapolis Canal/Cultural Trail, Indianapolis Museum of Art, Lucas Oil Stadium, Victory Field		
I visit the river.		Nothing keeps me from the river	Butler University and Athletic Fields, Conner Prairie, Indianapolis Canal/Cultural Trail, Indianapolis Museum of Art, Indianapolis Zoo, Lilly Recreation Park, Lucas Oil Stadium, Victory Field		
I visit the river.	Car, Motorized boat, Kayak, tube, or canoe	Nothing keeps me from the river	Blickman Educational Trail Park, Broad Ripple Park, Hazel Landing Park, Lake Indy Boat Ramp, Potter's Bridge Park, River Heritage Park, River Road Park, Riverwood Canoe Landing, Town Run Trail Park, White River Canoe Company, White River Gardens		From Rocky ripple north
I visit the river.	Car	Limited places to see the river	Indianapolis Museum of Art, Potter's Bridge Park, White River Canoe Company		
I visit the river.	Walk/Run	Limited places to see the river	Potter's Bridge Park, Strawtown Koteewi Park, White River Campgrounds	strawtown koteewi park	strawtown koteewi park
I live along or within a half mile of the river., I work along or within a half mile of the river., I visit the river.	Car, Walk/Run	Feels unsafe at night, Limited places to see the river	Broad Ripple Park, Carroll Stadium, Central Canal Towpath Trail, Indianapolis Canal/Cultural Trail, Lilly Recreation Park, Lucas Oil Stadium, Victory Field, White River State Park	Monon bridge over WR	BR Park, Monon Trail
I am not directly affiliated with the river, but I am interested in the plan.	Car, Walk/Run	Feels unsafe at night, The river is dirty	Blickman Educational Trail Park, Holliday Park, White River State Park	Holliday Park	Holliday Park and Blickman
I visit the river., Board member of Friends of Holliday Park	Car	Feels unsafe at night	Blickman Educational Trail Park, Butler University and Athletic Fields, Central Canal Towpath Trail, Holliday Park, Indianapolis Canal/Cultural Trail, Indianapolis Museum of Art, Strawtown Koteewi Park	Holliday Park, floating for fly fishing on the river north of Noblesville	Holliday Park, Butler fields
I live along or within a half mile of the river., I visit the river.	Car, Kayak, tube, or canoe	Limited places to see the river	Broad Ripple Park, Forest Park Aquatic Center, Indianapolis Canal/Cultural Trail, NCAA Hall of Champions, Potter's Bridge Park, White River Canoe Company		

WHAT TYPES OF ACTIVITIES DO YOU PARTICIPATE IN ALONG THE RIVER?	IF YOU COULD FIX ONE THING ABOUT THE RIVER TODAY, WHAT WOULD IT BE?	IN 5 TO 10 YEARS, WHAT IS YOUR DREAM FOR THE WHITE RIVER? HOW SHOULD IT GROW AND CHANGE, OR WHAT IS IMPORTANT TO KEEP THE SAME?	WHAT KINDS OF ACTIVITIES OR AMENITIES SHOULD BE AVAILABLE ALONG THE RIVERFRONT?	IS THERE ANYTHING ELSE YOU WOULD LIKE TO SHARE ABOUT THE WHITE RIVER OR YOUR ASPIRATIONS FOR ITS FUTURE?	WHAT IS YOUR HOME ZIP CODE?	WHAT IS YOUR WORK/ SCHOOL ZIP CODE?
Kayak, tube, or canoe, Enjoy nature, Shopping or dining	Better access	Boardwalk along the river in key areas, local places to rent boats, kayaks. Blend nature with some commercial establishments, continue to clean up the river	See above	It is a wonderful, underutilized feature	4622p	
Enjoy nature, Personal/ individual fitness (running, etc), Gathering with family or friends					46032	46204
Enjoy nature, Shopping or dining, Picnicking, Gathering with family or friends			Benches, places to buy coffee		46203	46113
Kayak, tube, or canoe, Enjoy nature, Fish or hunt, Gathering with family or friends, Recreational boating (sailing, motoring)	Access. Especially parking and portages	Keeping it clean to encourage use and develop the fishery	More places to launch kayaks easily	Clean and well used	46280	46037
Kayak, tube, or canoe, Enjoy nature, Gathering with family or friends	Water quality	Water quality should change for the better. Keep some of the privacy feeling you have when you are on the river but have areas that you can congregate with restaurants and especially restrooms	Restrooms for sure. Coffee places or convenience store would be nice		46280	46032
Birdwatch, Enjoy nature, Fish or hunt	water quality	more natural places	view of trees	natural areas offer peace, health, and enhanced quality for life and the river	46069	46033
Birdwatch, Enjoy nature, Personal/individual fitness (running, etc)	Riparian health	Becomes an accessible nature corridor and greenway through the city			46220	46221
Birdwatch, Enjoy nature	Water Quality and boat-ability	Would like to be able to boat from Broad Ripple to White River State Park	Boat rides ,fishing	The dams pose a hazard to boating. Can they be eliminated?	46260	46225
Kayak, tube, or canoe, Birdwatch, Enjoy nature, Fish or hunt	water quality	My dream would be to have the river used for recreation and have people aware of the recreation available. Also to educate people about the environmental fragility of this riparian area. Get rid of dams and levies. The number of trees that have been destroyed by the levies is horrible. Flood control can be done in a much more environmentally friendly way. It is time for organizations surrounding the river to speak out and work seriously to save what we have left.	Boat launch sites, fishing areas (hopefully some day some catch and release waters and fly water), areas for nature study (like the Ecolab at Marion College). I am not interested in having places to buy coffee and snacks.	I think the time has come to get serious about the environmental implications of what we do to the river, what the river means to animals, birds and fish. It is time to get SERIOUS about educating children about the river both for recreation and for the environment.	46208	46204
Kayak, tube, or canoe, Enjoy nature	access	clean up parts of the river in Hamilton County, increase access via landings for kayaks, canoes, etc. that offer refreshments	refreshments	Don't over commercialize it.	46062	46222

## Phase One Online Survey

WHAT IS YOUR CURRENT RELATIONSHIP TO THE WHITE RIVER?	HOW DO YOU TYPICALLY GET TO THE RIVER OR TRAVEL TO PLACES ALONG THE RIVER?	WHAT KEEPS YOU FROM VISITING THE RIVERFRONT OR RIVER? SELECT ALL THAT APPLY.	WHAT PLACES ALONG THE RIVER HAVE YOU VISITED IN THE PAST YEAR? SELECT ALL THAT APPLY.	WHAT PLACES ALONG THE RIVER ARE PERSONALLY MEANINGFUL TO YOU?	WHERE DO YOU ACCESS NATURE ON THE RIVER?
I live along or within a half mile of the river., I visit the river.	Car, Kayak, tube, or canoe	Limited places to see the river, The river is dirty, Lack of public access sites for canoeing.	Central Canal Towpath Trail, Holliday Park, Indianapolis Canal/Cultural Trail, Indianapolis Museum of Art, Indianapolis Zoo, NCAA Hall of Champions, Southwestway Park, White River Canoe Company	Southwestway Park	Southwestway Park, Waverly, Henderson Ford
I visit the river.	Walk/Run	Feels unsafe at night, The river is dirty	Blickman Educational Trail Park, Central Canal Towpath Trail, Holliday Park, Indianapolis Canal/Cultural Trail, White River State Park	Holliday Park, WRSPark	Holliday Park, Blickman Nature trail
I work along or within a half mile of the river., I visit the river.	Car	Limited places to see the river	Broad Ripple Park, Lake Indy Boat Ramp	Broad ripple	Broad ripple
I am not directly affiliated with the river, but I am interested in the plan.	Car, Walk/Run	Nothing keeps me from the river, Limited things to do that interest me keeps me from visiting more	Central Canal Towpath Trail, Indianapolis Canal/Cultural Trail, Indianapolis Zoo, Lucas Oil Stadium, Southwestway Park, Town Run Trail Park, Victory Field	The mountain bike trails. The area developed downtown on the river look very nice	Town Run Trail, Southwestway
I work along or within a half mile of the river., I visit the river., I am not directly affiliated with the river, but I am interested in the plan.	Bicycle, Walk/Run	Feels unsafe at night, The river is dirty, Programs or destinations are not interesting to me	Central Canal Towpath Trail, Indianapolis Canal/Cultural Trail, Indianapolis Museum of Art, Lucas Oil Stadium, Marott Park, NCAA Hall of Champions, The Virginia B. Fairbanks Art Nature Walk, White River Gardens, White River Greenway Trail, White River State Park	Specifically the areas downtown (south of 16th Street & just south of Washington Street)	It's very difficult to do so, and I'm not aware of any areas where the river itself is accessible to pedestrians in urban areas. The White River is also very dirty and unkempt.
I work along or within a half mile of the river.	Car	Feels unsafe at night, Limited places to see the river, The river is dirty, Programs or destinations are not interesting to me	Broad Ripple Park, Central Canal Towpath Trail, Conner Prairie, Holliday Park, Indianapolis Canal/Cultural Trail, Indianapolis Museum of Art, Indianapolis Zoo, Lilly Recreation Park, Lucas Oil Stadium, Victory Field, White River Gardens	None	
I visit the river.	Car	Nothing keeps me from the river	Broad Ripple Park	Areas North of Noblesville. Good for fly fishing.	Broadripple area
I work along or within a half mile of the river.	Bicycle	Feels unsafe at night, The river is dirty	Broad Ripple Park, Central Canal Towpath Trail, Holliday Park, Indianapolis Canal/Cultural Trail, Indianapolis Museum of Art, Indianapolis Zoo, Lucas Oil Stadium, Victory Field		
I live along or within a half mile of the river.	Car, Walk/Run	Nothing keeps me from the river	Blickman Educational Trail Park, Broad Ripple Park, Holliday Park, Southwestway Park, Monon Trail and Indianapolis Arts Center	Near Monon Line at Indianapolis Art Center, Broad Ripple Park, Holliday Park.	Holliday Park, broad Ripple Park, near the Indianapolis Art Center
I am not directly affiliated with the river, but I am interested in the plan.	Car	Too far from where I live or work, Feels unsafe at night	Potter's Bridge Park		

WHAT TYPES OF ACTIVITIES DO YOU PARTICIPATE IN ALONG THE RIVER?	IF YOU COULD FIX ONE THING ABOUT THE RIVER TODAY, WHAT WOULD IT BE?	IN 5 TO 10 YEARS, WHAT IS YOUR DREAM FOR THE WHITE RIVER? HOW SHOULD IT GROW AND CHANGE, OR WHAT IS IMPORTANT TO KEEP THE SAME?	WHAT KINDS OF ACTIVITIES OR AMENITIES SHOULD BE AVAILABLE ALONG THE RIVERFRONT?	IS THERE ANYTHING ELSE YOU WOULD LIKE TO SHARE ABOUT THE WHITE RIVER OR YOUR ASPIRATIONS FOR ITS FUTURE?	WHAT IS YOUR HOME ZIP CODE?	WHAT IS YOUR WORK/ SCHOOL ZIP CODE?
Kayak, tube, or canoe, Birdwatch, Enjoy nature, Personal/individual fitness (running, etc), Fish or hunt, Picnicking, Gathering with family or friends, XC ski, mountain bike	Better water quality, more public access points for canoe/ kayak, especially in the very early morning hours (best time to observe nature).	Cleaner, better nature, more access.	Trails, places to launch canoes/kayaks	Thanks for the opportunity!	46221	46204
Birdwatch, Group fitness (classes, group sports)	Clean up the river for fishing	Eliminate the spillways so the river can be navigated	Fishing	It would be fun to take a boat all along the river	46208	46206
Recreational boating (sailing, motoring)	More access to motor boating	Boardwalks, ability to motor boat more	Beaches, water slides		46256	
Enjoy nature, Personal/ individual fitness (running, etc)	Develop areas around the river to beautify certain spots	Having a mixture of parks for enjoying nature, fitness/mountain biking on the outskirts of the metropolitan areas and making the metropolitan areas similar to the San Antonio River Walk with beautification of the area, shops, restaurants, bars, cafes	Having a mixture of parks for enjoying nature, fitness/mountain biking on the outskirts of the metropolitan areas and making the metropolitan areas similar to the San Antonio River Walk with beautification of the area, shops, restaurants, bars, cafes	I'm hopeful that ideas are being generated to truly improve the usability of this highly underutilized resource in Indy. Great waterfront areas change cities from a nice place to visit into a destination.	46225	46285
Personal/individual fitness (running, etc), Group fitness (classes, group sports), Gathering with family or friends	Cleaning it up (water quality), water access (if not overly polluted as it is now), and installing public art & functional pieces along the river.	I would love to see the river's water quality improved greatly! This would make visiting the river and using it for what it's meant more appealing.	Playgrounds, benches, public art, shops, etc.		46205	46204
Kayak, tube, or canoe, Enjoy nature	Activities	See it as a San Antonio river walk	Restaurants, clubs, galleries		46226	Many
Kayak, tube, or canoe, Personal/individual fitness (running, etc), Fish or hunt	Water quality and river is full of silt and contaminants.	It should be a clean river for more recreational uses.	Places to congregate and enjoy recreation. A place to buy some coffee with be good along the way on a Kayak ride or fishing adventure.	It could be a great place for people to fly fish and enoy nature along the way. Get rid of low head dams for easier access to different parts of the river.	46240	
	I want to boat on the river	Would like to see boating on the river	All the above	Boating	45202	46032
Enjoy nature, Personal/ individual fitness (running, etc)	Quality of the River.	Public boating, canoeing, kayaking, low impact from an environmental perspective.	Invasive removed from Blackman Trail and a path kept mowed for walking along the river.		46220	
Personal/individual fitness (running, etc), Gathering with family or friends					46060	46060

## Phase One Online Survey

WHAT IS YOUR CURRENT RELATIONSHIP TO THE WHITE RIVER?	HOW DO YOU TYPICALLY GET TO THE RIVER OR TRAVEL TO PLACES ALONG THE RIVER?	WHAT KEEPS YOU FROM VISITING THE RIVERFRONT OR RIVER? SELECT ALL THAT APPLY.	WHAT PLACES ALONG THE RIVER HAVE YOU VISITED IN THE PAST YEAR? SELECT ALL THAT APPLY.	WHAT PLACES ALONG THE RIVER ARE PERSONALLY MEANINGFUL TO YOU?	WHERE DO YOU ACCESS NATURE ON THE RIVER?
I work along or within a half mile of the river., I visit the river.	Car, Walk/Run	Feels unsafe at night, Limited places to see the river	Broad Ripple Park, Carroll Stadium, Forest Park Aquatic Center, Indianapolis Canal/Cultural Trail, Indianapolis Zoo, NCAA Hall of Champions		Downtown usually, but I work in noblesville and would love to access it there too.
I work along or within a half mile of the river., I visit the river.	Bicycle, Car	Feels unsafe at night, Limited places to see the river, The river is dirty, Programs or destinations are not interesting to me	Broad Ripple Park, Conner Prairie, Hazel Landing Park, Indianapolis Canal/Cultural Trail, Indianapolis Zoo, Lucas Oil Stadium, NCAA Hall of Champions, River Road Park, Southwestway Park, Victory Field, White River Gardens		
I live along or within a half mile of the river.	Bicycle, Walk/Run	Feels unsafe at night, Feels unsafe during the day, The river is dirty, Programs or destinations are not interesting to me	Central Canal Towpath Trail, Indianapolis Zoo, Riverside Regional Park	Area of Riverside and 30th	by Riverside High School
I visit the river., I would love to swim in it!	Bicycle, Walk/Run	Nothing keeps me from the river	Broad Ripple Park, Butler University and Athletic Fields, Carroll Stadium, Central Canal Towpath Trail, Holliday Park, Indianapolis Canal/Cultural Trail, Indianapolis Museum of Art, Indianapolis Zoo, Lilly Recreation Park, Lucas Oil Stadium, Marott Park, NCAA Hall of Champions, Riverside Regional Park, Victory Field, White River Gardens, White River Greenway Trail, White River State Park	Between IUPUI and Roudebush VA Medical Center	Along the entire route
I visit the river.	Car	The river is dirty	Broad Ripple Park, Holliday Park		
I visit the river.	Car, Motorized boat, Kayak, tube, or canoe	Nothing keeps me from the river	Forest Park Aquatic Center, Hazel Landing Park, River Road Park, Strawtown Koteewi Park, Town Run Trail Park	Between 96th and 116th	116th ramp and town run park
I work along or within a half mile of the river.	Car	Feels unsafe at night, Limited places to see the river, The river is dirty	Carroll Stadium, Indianapolis Canal/Cultural Trail, Indianapolis Zoo, NCAA Hall of Champions, Victory Field, White River Gardens, White River State Park	Downtown Indianapolis	In White River State Park
I work along or within a half mile of the river., I visit the river.	Car, Kayak, tube, or canoe	Feels unsafe at night, Feels unsafe during the day, The river is dirty	Broad Ripple Park, Conner Prairie, Holliday Park, Indianapolis Canal/Cultural Trail, Indianapolis Museum of Art, Indianapolis Zoo, Lilly Recreation Park, Lucas Oil Stadium, Marott Park, Southwestway Park, Strawtown Koteewi Park, The Rock Flat at the White River, The Virginia B. Fairbanks Art Nature Walk, Victory Field, White River Canoe Company, White River State Park	All	Too many to list
I live along or within a half mile of the river.		The river is dirty	Holliday Park, Indianapolis Museum of Art		
I visit the river.	Car, Walk/Run	Feels unsafe at night	Central Canal Towpath Trail, Indianapolis Canal/Cultural Trail, White River Greenway Trail, White River State Park		



WHAT TYPES OF ACTIVITIES DO YOU PARTICIPATE IN ALONG THE RIVER?	IF YOU COULD FIX ONE THING ABOUT THE RIVER TODAY, WHAT WOULD IT BE?	IN 5 TO 10 YEARS, WHAT IS YOUR DREAM FOR THE WHITE RIVER? HOW SHOULD IT GROW AND CHANGE, OR WHAT IS IMPORTANT TO KEEP THE SAME?	WHAT KINDS OF ACTIVITIES OR AMENITIES SHOULD BE AVAILABLE ALONG THE RIVERFRONT?	IS THERE ANYTHING ELSE YOU WOULD LIKE TO SHARE ABOUT THE WHITE RIVER OR YOUR ASPIRATIONS FOR ITS FUTURE?	WHAT IS YOUR HOME ZIP CODE?	WHAT IS YOUR WORK/ SCHOOL ZIP CODE?
Shopping or dining, Gathering with family or friends	More access and easier ways to get from one side to the other	Keep it clean and allow for my access to kayaks and better access to kayaks etc.	All of the above and shopping along the river.	I'm very excited for this project and I can't wait for it to come into fruition.	46260	46060
Kayak, tube, or canoe, Enjoy nature, Personal/individual fitness (running, etc), Shopping or dining, Gathering with family or friends	More cohesive walking/hiking trail along the river	Increased water recreational opportunities. Replicate the Monon trail but have the new trail follow the white river	Playgrounds should be located in parks already along the river. More benches and areas to gather should be emphasized as well. Again, increased access throughout the length of the river should be pursued.		46033	46204
Personal/individual fitness (running, etc), Gathering with family or friends	Safety, more things to see and do around the river. Festivals would be great	Festivals along the river, safe easy walking, well lit, clean river	Coffee shops, shopping, restaurants, bars		46208	46204
Personal/individual fitness (running, etc), I want to bring a large scale triathlon downtown	Able to swim (triathlon) between IUPUI and Roudebush VA Medical Center	Able to swim (triathlon) between IUPUI and Roudebush VA Medical Center	All of the above!	I'm a cheerleader!	46205	46204
Enjoy nature	water quality	cleaner			46220	46202
Kayak, tube, or canoe, Birdwatch, Enjoy nature, Fish or hunt	Water access. Better kayak launch at Town run. Steeper boat launch at 116th.	The ability to hunt and fish it.	Keep these things at the parks.		46040	46040
Enjoy nature, Personal/ individual fitness (running, etc), Gathering with family or friends	Water quality	It should be cleaned up and made more safe. There should be access points with lighting. More activities/attractions/ restaurants along the River for those who enjoy the scenery (who don't fish, boat, or do activities in the water)	Seating, food/drink, shops		46250	46204
Kayak, tube, or canoe, Birdwatch, Enjoy nature, Personal/individual fitness (running, etc), Shopping or dining, Gathering with family or friends	Water quality	Clean, it should stay the same but without any avoidable contaminants, regardless of cost.	I'd welcome any and all.	I aspire to live, work, and play in an environmentally friendly, conscious place.	46217	46202
Birdwatch, Enjoy nature	Replace all the mature trees that were logged	keep the mature trees		removing the mature trees has allowed traffic noise to permeate the neighborhood! has depreciated my property. what once felt like living in the country while in the city,,,now is like living in the city and with all its traffic noise	46220	
Personal/individual fitness (running, etc), Group fitness (classes, group sports)	Water clean enough to swim in.	A mixed use trail the length of the river in Marion County linking river amenities.	Public restrooms, benches, coffee stands/ food trucks.		46205	46205

## Phase One Online Survey

WHAT IS YOUR CURRENT RELATIONSHIP TO THE WHITE RIVER?	HOW DO YOU TYPICALLY GET TO THE RIVER OR TRAVEL TO PLACES ALONG THE RIVER?	WHAT KEEPS YOU FROM VISITING THE RIVERFRONT OR RIVER? SELECT ALL THAT APPLY.	WHAT PLACES ALONG THE RIVER HAVE YOU VISITED IN THE PAST YEAR? SELECT ALL THAT APPLY.	WHAT PLACES ALONG THE RIVER ARE PERSONALLY MEANINGFUL TO YOU?	WHERE DO YOU ACCESS NATURE ON THE RIVER?
I live along or within a half mile of the river., I visit the river., I own property along the river.	Walk/Run, Kayak, tube, or canoe	Limited places to see the river, Nothing keeps me from the river	Broad Ripple Park, Butler University and Athletic Fields, Central Canal Towpath Trail, Holliday Park, Indianapolis Canal/Cultural Trail, Indianapolis Museum of Art, Lucas Oil Stadium, Victory Field	"The area just north of 82nd Street is especially scenic, and all local businesses have their BACK DOOR to this area. I visit the Yacht Club often with friends and am pursuing membership."	My front door, as well as the front doors of friends, plus the yacht club.
I live along or within a half mile of the river., I visit the river.	Car, Walk/Run	Feels unsafe at night, Feels unsafe during the day, Limited places to see the river, The river is dirty, Programs or destinations are not interesting to me	Conner Prairie, Holliday Park, Indianapolis Canal/Cultural Trail, Indianapolis Museum of Art, Indianapolis Zoo, Lake Indy Boat Ramp, Municipal Gardens Family Center, Riverside Regional Park, Southside Landfill/Crossroads Greenhouse, Strawtown Koteewi Park, White River Gardens, White River State Park	Lake Indy, 16th Street Bridge, Strawtown	Lake Indy Boat Ramp
I work along or within a half mile of the river., I visit the river.	Bicycle, Car, Walk/Run	Too busy or not interested	Central Canal Towpath Trail, Indianapolis Canal/Cultural Trail, Riverside Regional Park, White River State Park		
I live along or within a half mile of the river., I work along or within a half mile of the river., I visit the river.	Bicycle, Car, Kayak, tube, or canoe	Feels unsafe at night, Limited places to see the river, The river is dirty	Lafayette Trace Park, Lucas Oil Stadium, Potter's Bridge Park, Riverwood Canoe Landing, Strawtown Koteewi Park, White River Campgrounds, White River Canoe Company, White River State Park	The places where healthy nature can thrive and I can easily visit as part of my healthy lifestyle including exercise, recreation or social activities with friends including food and drink.	I currently tend to visit the northern sections that are less spoiled and more natural but want the spoiled sections to be restored so I can enjoy them.

WHAT TYPES OF ACTIVITIES DO YOU PARTICIPATE IN ALONG THE RIVER?	IF YOU COULD FIX ONE THING ABOUT THE RIVER TODAY, WHAT WOULD IT BE?	IN 5 TO 10 YEARS, WHAT IS YOUR DREAM FOR THE WHITE RIVER? HOW SHOULD IT GROW AND CHANGE, OR WHAT IS IMPORTANT TO KEEP THE SAME?	WHAT KINDS OF ACTIVITIES OR AMENITIES SHOULD BE AVAILABLE ALONG THE RIVERFRONT?	IS THERE ANYTHING ELSE YOU WOULD LIKE TO SHARE ABOUT THE WHITE RIVER OR YOUR ASPIRATIONS FOR ITS FUTURE?	WHAT IS YOUR HOME ZIP CODE?	WHAT IS YOUR WORK/ SCHOOL ZIP CODE?
Kayak, tube, or canoe, Birdwatch, Enjoy nature, Personal/individual fitness (running, etc), Shopping or dining, Gathering with family or friends, Recreational boating (sailing, motoring)	Water quality	It is a valuable and nearly unknown asset. First, the water quality must be elevated to be safe for swimming. The public needs to know of this, because many see it as a toliet. Then I'd like to see float streams, like in Basel, Switzerland, kayak runs with possible rapids creation; in the film, "The Judge", which is SUPPOSED to take place in Indiana (HAH!), the principals often meet in a restaurant that sits by a very scenic waterfall. Something like that could be created yet not restrict boat traffic.	All of the above. Places like the shops at Clearwater should reorient themselves to look at the beautiful river out their back doors.	"I just have a funny but sad anecdote. It was a blustery day in early November. I had just visited a bookstore with my SO, He asked what I wanted to do next and I replied I wanted to go somewhere with my books to get food and drink and look at water. We happened into the now defunct Applebee's in Broad Ripple and were shown to a booth in the back of the establishment with a huge window onto the river. Perfect. The next booth was occupied by a group of women. A late comer arrived and when she saw the expanse of water through the window, she gasped, and said ""What lake is that?""	46240	46240
Birdwatch, Enjoy nature, Personal/individual fitness (running, etc), Fish or hunt, Picnicking	Clean it up. It is filthy, stinks, unsafe to swim in and is overgrown.	Clean it up, thin the overgrowth and make it safe for kids to be able to play in the water.	Concerts. Plays. Art Easels. Benches.	I want the Lake Indy Boat Launch re done to be a Concert Venue with Terraced Banks so we can sit by the river and enjoy music & nature!!!	46202	46256
Enjoy nature, Gathering with family or friends	water quality	cleaner, lined with trails	bike/walking trails		46219	46204
Kayak, tube, or canoe, Enjoy nature, Personal/individual fitness (running, etc), Fish or hunt, Picnicking	Water quality!!!	For the general public to be amazed of what a great asset the river is... FLIP the current perception.	Infrastructure that is, or supports healthy lifestyles. YES to trails that connect all of those things but don't forget the educational signage to change the perception of how we see the river.	"Do this thing right! Include educational signage, trash cans and other things to encourage healthy stewardship along this corridor. People in this part of the country don't know how to be good stewards of natural resources and doesn't view White River as a critical natural resource. If you are not careful, this project will only bring more people, trash, etc... to the river and reinforce the general perception that White River is and always be nothing more than an ugly ditch to get rid of polluted rain water."	46011	46060

## Phase One Online Survey

WHAT IS YOUR CURRENT RELATIONSHIP TO THE WHITE RIVER?	HOW DO YOU TYPICALLY GET TO THE RIVER OR TRAVEL TO PLACES ALONG THE RIVER?	WHAT KEEPS YOU FROM VISITING THE RIVERFRONT OR RIVER? SELECT ALL THAT APPLY.	WHAT PLACES ALONG THE RIVER HAVE YOU VISITED IN THE PAST YEAR? SELECT ALL THAT APPLY.	WHAT PLACES ALONG THE RIVER ARE PERSONALLY MEANINGFUL TO YOU?	WHERE DO YOU ACCESS NATURE ON THE RIVER?
I work along or within a half mile of the river., I visit the river.	Car, Walk/Run	The river is dirty, Unsafe lowhead dams	Broad Ripple Park, Conner Prairie, Holliday Park, Indianapolis Canal/Cultural Trail, Marott Park, Southwestway Park, Victory Field		
I am not directly affiliated with the river, but I am interested in the plan.	Car	Too far from where I live or work, Limited places to see the river	Holliday Park, Indianapolis Canal/Cultural Trail, Marott Park, Victory Field		
I am not directly affiliated with the river, but I am interested in the plan.	Car, Kayak, tube, or canoe	Do not know where the river is	Indianapolis Canal/Cultural Trail, Indianapolis Zoo		
I work along or within a half mile of the river., I visit the river.	Car, Walk/Run, Kayak, tube, or canoe	Limited places to see the river	Conner Prairie, Forest Park Aquatic Center, Potter's Bridge Park, Riverwood Canoe Landing, White River Canoe Company	Potters Bridge; between 116th and Noblesville	Potters Bridge
I work along or within a half mile of the river., I visit the river.	Car	Nothing keeps me from the river	Broad Ripple Park, Butler University and Athletic Fields, Carroll Stadium, Central Canal Towpath Trail, Conner Prairie, Holliday Park, Indianapolis Museum of Art, Indianapolis Zoo, Lucas Oil Stadium, NCAA Hall of Champions, Victory Field, White River Gardens, White River Greenway Trail, White River State Park	White River State Park	Urban Wilderness Trail
I visit the river.	Bicycle, Walk/Run, Kayak, tube, or canoe	Limited places to see the river	Forest Park Aquatic Center, Lafayette Trace Park, Lucas Oil Stadium, Potter's Bridge Park, River Road Park, Riverwood Canoe Landing, Strawtown Koteewi Park, White River Campgrounds, White River Canoe Company	Strawtown Kotewi park	Strawtown Kotewi , Potters Bridge
I live along or within a half mile of the river., I visit the river.	Bicycle, Car, Walk/Run, Kayak, tube, or canoe	Feels unsafe at night, The river is dirty	Broad Ripple Park, Conner Prairie, Indianapolis Canal/Cultural Trail, Indianapolis Museum of Art, Indianapolis Zoo, Lucas Oil Stadium, Marott Park, NCAA Hall of Champions, Potter's Bridge Park, The Virginia B. Fairbanks Art Nature Walk, Victory Field, White River Canoe Company, White River Gardens, White River Greenway Trail, White River State Park		
I visit the river.	Car, Walk/Run, Kayak, tube, or canoe	Limited places to see the river	Forest Park Aquatic Center, Potter's Bridge Park	Potter's Woods	Along the Potter's Woods trail
I visit the river.	Bicycle, Car, Walk/Run, Kayak, tube, or canoe	Nothing keeps me from the river	Broad Ripple Park, Lafayette Trace Park, Potter's Bridge Park, Strawtown Koteewi Park, White River Canoe Company		

WHAT TYPES OF ACTIVITIES DO YOU PARTICIPATE IN ALONG THE RIVER?	IF YOU COULD FIX ONE THING ABOUT THE RIVER TODAY, WHAT WOULD IT BE?	IN 5 TO 10 YEARS, WHAT IS YOUR DREAM FOR THE WHITE RIVER? HOW SHOULD IT GROW AND CHANGE, OR WHAT IS IMPORTANT TO KEEP THE SAME?	WHAT KINDS OF ACTIVITIES OR AMENITIES SHOULD BE AVAILABLE ALONG THE RIVERFRONT?	IS THERE ANYTHING ELSE YOU WOULD LIKE TO SHARE ABOUT THE WHITE RIVER OR YOUR ASPIRATIONS FOR ITS FUTURE?	WHAT IS YOUR HOME ZIP CODE?	WHAT IS YOUR WORK/ SCHOOL ZIP CODE?
Personal/individual fitness (running, etc), Fish or hunt, Shopping or dining	Septic tanks and home plumbing discharging to the water	A river boat tour to downtown	Fishing		46032	46204
Enjoy nature, Personal/ individual fitness (running, etc)	Quality	Park & Trail system	Benches, coffee & classes		46032	
Kayak, tube, or canoe, Is like to tube or kayak, I didn't know we had an option for this (we moved here two years ago)	Marketing, I guess? I didn't know about it until I saw this survey cross my Facebook feed. It sounds great!		Playgrounds, places to buy a soda and chill		46060	
Kayak, tube, or canoe, Enjoy nature, Personal/individual fitness (running, etc)	water access	better access; walking trails	walking/running trails; associated businesses		46060	46060
Birdwatch, Enjoy nature, Personal/individual fitness (running, etc), Group fitness (classes, group sports), Gathering with family or friends	Water Quality	BEACH!	Beach	When I die I want to be buried in the White River	46205	46204
Kayak, tube, or canoe, Birdwatch, Enjoy nature, Personal/individual fitness (running, etc)	More access.	Mare parks. Boardwalk in Noblesville	Bike trails. Horseback trails		46063	46062
Kayak, tube, or canoe, Birdwatch, Enjoy nature, Picnicking	It is so dirty	It should be cleaned up. Stop dumping pollution into the river. Stop the field run off of chemicals and pesticides from nearby farmland and residential lawns that turn the river green.	Benches, picnic tables, attractive/small restroom facilities	Would not want to see areas like Conner prairie become overrun with retail businesses and ruin the beautiful landscape we have here in noblesville	46060	46060
Kayak, tube, or canoe, Enjoy nature, Personal/individual fitness (running, etc), I take "walk" meetings rather than meeting for coffee.	Water access with trails along the river	"Privacy, allow economic development in specified areas only, but connect those areas through secluded trails & river access (including parking lots. Surrounding economic development showcasing the river. And clean"	Benches, trails, river access for canoeing, kayaking & tubing (non-motor)		46062	46060
Kayak, tube, or canoe, Enjoy nature, Personal/individual fitness (running, etc)	Continue to enhance the river front space in downtown Noblesville	I hope that private citizens who own land along the river do not lose what they love about their location. I am not one of those property owners, but I would be heartbroken if I was, and if the riverfront changed from a peaceful, private spot to something else.	Parks departments could offer classes & outings on the river, from their existing riverfront parks.		46062	46060

## Phase One Online Survey

WHAT IS YOUR CURRENT RELATIONSHIP TO THE WHITE RIVER?	HOW DO YOU TYPICALLY GET TO THE RIVER OR TRAVEL TO PLACES ALONG THE RIVER?	WHAT KEEPS YOU FROM VISITING THE RIVERFRONT OR RIVER? SELECT ALL THAT APPLY.	WHAT PLACES ALONG THE RIVER HAVE YOU VISITED IN THE PAST YEAR? SELECT ALL THAT APPLY.	WHAT PLACES ALONG THE RIVER ARE PERSONALLY MEANINGFUL TO YOU?	WHERE DO YOU ACCESS NATURE ON THE RIVER?
I visit the river.	Bicycle, Car, Walk/Run	Limited places to see the river, The river is dirty	Broad Ripple Park, Butler University and Athletic Fields, Indianapolis Canal/Cultural Trail, Indianapolis Museum of Art, Indianapolis Zoo, Lucas Oil Stadium, River Heritage Park, White River Greenway Trail, White River State Park		
I live along or within a half mile of the river., I visit the river.	Car		Lake Indy Boat Ramp, Riverside Regional Park	30th st bridge	
I live along or within a half mile of the river.	Walk/Run	Feels unsafe at night, Feels unsafe during the day, The river is dirty, Programs or destinations are not interesting to me	Broad Ripple Park, Indianapolis Canal/Cultural Trail, Indianapolis Museum of Art	Broad Ripple Park	Broad Ripple Park
I visit the river.	Car, Kayak, tube, or canoe	Nothing keeps me from the river	Conner Prairie, Holliday Park, Indianapolis Zoo, Potter's Bridge Park, Riverwood Canoe Landing, Strawtown Koteewi Park		
I visit the river.	Kayak, tube, or canoe	Nothing keeps me from the river	Broad Ripple Park, Butler University and Athletic Fields, Carroll Stadium, Central Canal Towpath Trail, Holliday Park, Riverside Regional Park, Strawtown Koteewi Park, Victory Field		67th and College
I am not directly affiliated with the river, but I am interested in the plan.	Car, Kayak, tube, or canoe	Limited places to see the river	Central Canal Towpath Trail, Conner Prairie, Edge Adventure Park, Forest Park Aquatic Center, Indianapolis Canal/Cultural Trail, Potter's Bridge Park, River Heritage Park, River Road Park, Strawtown Koteewi Park, White River Campgrounds		Access points along the river are hard to find and not well known.
I live along or within a half mile of the river.	Walk/Run, Kayak, tube, or canoe	flood	Conner Prairie, Hazel Landing Park, Indianapolis Museum of Art, Indianapolis Zoo, Potter's Bridge Park, Victory Field, White River State Park	back yard	backyard

WHAT TYPES OF ACTIVITIES DO YOU PARTICIPATE IN ALONG THE RIVER?	IF YOU COULD FIX ONE THING ABOUT THE RIVER TODAY, WHAT WOULD IT BE?	IN 5 TO 10 YEARS, WHAT IS YOUR DREAM FOR THE WHITE RIVER? HOW SHOULD IT GROW AND CHANGE, OR WHAT IS IMPORTANT TO KEEP THE SAME?	WHAT KINDS OF ACTIVITIES OR AMENITIES SHOULD BE AVAILABLE ALONG THE RIVERFRONT?	IS THERE ANYTHING ELSE YOU WOULD LIKE TO SHARE ABOUT THE WHITE RIVER OR YOUR ASPIRATIONS FOR ITS FUTURE?	WHAT IS YOUR HOME ZIP CODE?	WHAT IS YOUR WORK/ SCHOOL ZIP CODE?
Enjoy nature, Personal/ individual fitness (running, etc), Picnicking	Access points, water quality, amenity offerings	"Green way that runs along the river to the White River State park where West Raymond Street merges with South West Street South of the 70 interchange and Lucas Oil Stadium across from Lily Recreation area. This would be a great feature as Raymond Street is a part of growing areas that are being revitalized such as Fountain Square, Garfield Park area, and Bates Hendricks neighborhoods. With access along Raymond to the River this would allow for recreational space to build off of Garfield Park and be around areas of revitalization that are bringing in new residents daily due to the demand for wanting to live in more dense and urban environments. With the new development at the old GM Stamping site to begin in next couple of years, it would be nice to see further redevelopment along the White River like this development that adds to the functionality but character of the White River running from the south side of Indianapolis to Noblesville."	Coffee shops, restaurants, benches, bars, playgrounds, bike and walking paths, recreation classes, apartments, and retail/ office space	N/A	46237	46038
Birdwatch, Enjoy nature, Fish or hunt, Shopping or dining	clean up and landscape banks	Clean it up	With the water you can create a whole new life for our city		46226	46208
Enjoy nature	Water Quality	I would love for it to be more friendly/ accesible for pedestrians. I don't want to waterfront to become over developed, and I want to preserve nature along the river, but I would like to see it cleaner with maybe some nice walking/biking trails.	Benches, small/mobile vendors like food trucks, trails	I love living near the river and enjoy the overlook that is in Broad Ripple Park. I would love to see more focus on improving the water quality and making it an area where I can enjoy nature even more than I currently am able to.	46220	46280
Kayak, tube, or canoe, Enjoy nature, Gathering with family or friends		More dining along the river	Waterfront dining in Hamilton county		46062	46060
Kayak, tube, or canoe	Water access				46237	
Kayak, tube, or canoe, Enjoy nature		I hope the river in Noblesville becomes more of a destination like it is downtown.	Eateries, more canoe/tubing excursions		46038	46240
Kayak, tube, or canoe, Birdwatch, Enjoy nature, Fish or hunt	water quality	limit commercial developement along isolated stretches to ,maintain it as a wildlife corridor			46038	



## Phase One Online Survey

WHAT IS YOUR CURRENT RELATIONSHIP TO THE WHITE RIVER?	HOW DO YOU TYPICALLY GET TO THE RIVER OR TRAVEL TO PLACES ALONG THE RIVER?	WHAT KEEPS YOU FROM VISITING THE RIVERFRONT OR RIVER? SELECT ALL THAT APPLY.	WHAT PLACES ALONG THE RIVER HAVE YOU VISITED IN THE PAST YEAR? SELECT ALL THAT APPLY.	WHAT PLACES ALONG THE RIVER ARE PERSONALLY MEANINGFUL TO YOU?	WHERE DO YOU ACCESS NATURE ON THE RIVER?
I live along or within a half mile of the river., I work along or within a half mile of the river., I visit the river., I am not directly affiliated with the river, but I am interested in the plan.	Car	Feels unsafe at night, The river is dirty, Programs or destinations are not interesting to me	Broad Ripple Park		
I live along or within a half mile of the river.	Bicycle, Walk/Run		Blickman Educational Trail Park, Central Canal Towpath Trail, Holliday Park		
I live along or within a half mile of the river., I visit the river.	Bicycle, Car, Walk/Run, Kayak, tube, or canoe	The river is dirty, We are now downtown, we need restaurants and walks along it, and it needs to be cleaner south of Broad Ripple	Broad Ripple Park, Central Canal Towpath Trail, Conner Prairie, Forest Park Aquatic Center, Hazel Landing Park, Holliday Park, Indianapolis Canal/Cultural Trail, Indianapolis Museum of Art, Indianapolis Zoo, Lafayette Trace Park, Lilly Recreation Park, Lucas Oil Stadium, Marott Park, NCAA Hall of Champions, Potter's Bridge Park, River Bend Campground, Riverside Regional Park, Southwestway Park, Strawtown Koteewi Park, Victory Field, White River Canoe Company, White River Gardens, White River Greenway Trail, White River State Park		by the zoo mostly, then go north or south
I work along or within a half mile of the river., I visit the river.	Car, Walk/Run, Kayak, tube, or canoe	Nothing keeps me from the river, I worry about the health of the river. I have been told by a Marion County employee the river is polluted by discharge from the sewers when they are overwhelmed. that is a concern for using the river for paddle boards and other aquatic activities	Broad Ripple Park, Central Canal Towpath Trail, Conner Prairie, Hazel Landing Park, Holliday Park, Indianapolis Canal/Cultural Trail, Lilly Recreation Park, River Heritage Park, River Road Park, Strawtown Koteewi Park, Town Run Trail Park, Victory Field		usually in one of the parks along the river or Conner Prairie
I live along or within a half mile of the river., I work along or within a half mile of the river., I visit the river., I own property along the river.	Bicycle, Car, Walk/Run, Kayak, tube, or canoe	The river is dirty, Nothing keeps me from the river, Too many motor boat in summer. Feels dangerous and congested.	Broad Ripple Park, Butler University and Athletic Fields, Carroll Stadium, Central Canal Towpath Trail, Conner Prairie, Holliday Park, Indianapolis Canal/Cultural Trail, Indianapolis Museum of Art, Marott Park, River Road Park, Riverside Regional Park, Southwestway Park, The Virginia B. Fairbanks Art Nature Walk, Town Run Trail Park, Victory Field, White River Greenway Trail, White River State Park	Places North of 71st street for the isolation, privacy and quietude.	From my property and all points north and south for paddling. So many established pints of access!
I live along or within a half mile of the river.	Motorized boat	Nothing keeps me from the river	Broad Ripple Park	The area between Clearwater and Broad Ripple, specifically, the Sandy Point community.	
I live along or within a half mile of the river.	Walk/Run	Limited places to see the river	Holliday Park, Indianapolis Museum of Art	Riverview Dr., opposite Holliday Park. When we take our walk, we go along the levee, above the river.	Riverview Dr.

WHAT TYPES OF ACTIVITIES DO YOU PARTICIPATE IN ALONG THE RIVER?	IF YOU COULD FIX ONE THING ABOUT THE RIVER TODAY, WHAT WOULD IT BE?	IN 5 TO 10 YEARS, WHAT IS YOUR DREAM FOR THE WHITE RIVER? HOW SHOULD IT GROW AND CHANGE, OR WHAT IS IMPORTANT TO KEEP THE SAME?	WHAT KINDS OF ACTIVITIES OR AMENITIES SHOULD BE AVAILABLE ALONG THE RIVERFRONT?	IS THERE ANYTHING ELSE YOU WOULD LIKE TO SHARE ABOUT THE WHITE RIVER OR YOUR ASPIRATIONS FOR ITS FUTURE?	WHAT IS YOUR HOME ZIP CODE?	WHAT IS YOUR WORK/ SCHOOL ZIP CODE?
	clean it up, no sewage.	huge downtown attraction			46203	
Birdwatch	Water quqlity				46220	
Kayak, tube, or canoe, Enjoy nature, Personal/individual fitness (running, etc), biking	water quality	trails, restaurants, boat rental downtown	yes to all	It would be wonderful if it would be a destination with festivals and music, with lots of trails	46202	46202
Birdwatch, Enjoy nature, Personal/individual fitness (running, etc), Shopping or dining	water quality; sewage runoff into the river	cleaner water and natural area for animals/birds to create their habitat. In the already built up areas access for dining on the water	nature walks; bike paths; more access for paddleboarding/canoeing		46033	46038
Kayak, tube, or canoe, Birdwatch, Enjoy nature, Personal/individual fitness (running, etc), Shopping or dining	Water quality unfit for sticking a toe in let alone swimming/ bathing. Horribly polluted with confined animal agriculture manure/urine and other highly toxic agricultural and industrial pollutants.	That we condemn properties vulnerable to flooding and restore the riparian environment and increase the riparian buffer all along the river by reforestation and encouraging the growth of native species to encourage wildlife habitat and improve nature experiences for human enjoyment. Additionally, restoring the riparian buffer and the floodplain will help mitigate increasing pressure on low lying homes and other properties due to over development north of Indianapolis flooding as well as improve water quality.	Many of these amenities are already available. Already developed land located out of the floodplain could be redeveloped to face and take advantage of the views and access for commercial endeavors and "hardscape" parks and recreation areas. I do not believe we need to add additional commercial development. The Vision area, especially to the north is rife with commercialization. This plan should encourage less development and more places of nature.	The White River is our areas' only pleasant natural amenity in central Indiana. It has been largely ignored, had tons of pollutants and road run off dumped into it for multiple decades. While it is a community asset, I'd like to see it made cleaner, less commercialized, more naturalized and a healthy ecosystem restored to it rather than it, through this plan, being used as a catalyst to propel development along MY White River.	46240	46240
Recreational boating (sailing, motoring)	river current, speed and depth	that it have a stronger current year in the good weather months, that silt buildup is decreased, that algae/milfoil issues are solved.	an attended docking slip area in Broad Ripple, so boats could be safely docked to enjoy the restaurants/bars there.		46240	
Birdwatch, Enjoy nature, Personal/individual fitness (running, etc), Walking	Water quality, access, paths, cbenches	Clean and accessible by walking.	Walking paths, benches	Create paths to the river banks that's easily accessible.	46208	46208

## Phase One Online Survey

WHAT IS YOUR CURRENT RELATIONSHIP TO THE WHITE RIVER?	HOW DO YOU TYPICALLY GET TO THE RIVER OR TRAVEL TO PLACES ALONG THE RIVER?	WHAT KEEPS YOU FROM VISITING THE RIVERFRONT OR RIVER? SELECT ALL THAT APPLY.	WHAT PLACES ALONG THE RIVER HAVE YOU VISITED IN THE PAST YEAR? SELECT ALL THAT APPLY.	WHAT PLACES ALONG THE RIVER ARE PERSONALLY MEANINGFUL TO YOU?	WHERE DO YOU ACCESS NATURE ON THE RIVER?
I am not directly affiliated with the river, but I am interested in the plan.	Car, Walk/Run	Limited places to see the river, The river is dirty	Broad Ripple Park, Conner Prairie, Indianapolis Canal/Cultural Trail, Indianapolis Museum of Art, White River Gardens	A place I've never seen, where my mother swam in the summer of 1929 when her family had no money and that was her only "swimming-hole".	
I live along or within a half mile of the river.	Car, Walk/Run, Kayak, tube, or canoe	Nothing keeps me from the river	Edge Adventure Park, Potter's Bridge Park, River Bend Campground, Strawtown Koteewi Park, White River Campgrounds, White River Canoe Company	Lafayette Trace to white river canoe company	Riverwood, strawtown, perkinsville, Lafayette Trace, forest park boat ramp, white river canoe company
I work along or within a half mile of the river., I visit the river.	Bicycle, Car, Walk/Run	Feels unsafe at night, Feels unsafe during the day, The river is dirty	Central Canal Towpath Trail, Holliday Park, Indianapolis Canal/Cultural Trail, Indianapolis Museum of Art, Indianapolis Zoo, Lilly Recreation Park, Marott Park, Victory Field	The trail that runs alongside it on my way to Lilly Rec Park (near the zoo). But it doesn't feel safe unless I'm in a group.	I don't.
I visit the river.	Bicycle, Walk/Run	Too far from where I live or work	Broad Ripple Park, Central Canal Towpath Trail, Holliday Park, Indianapolis Canal/Cultural Trail, Lilly Recreation Park, White River State Park		Holliday Park
I live along or within a half mile of the river., I visit the river.	Car, Walk/Run		Blickman Educational Trail Park, Broad Ripple Park, Butler University and Athletic Fields, Holliday Park, Indianapolis Museum of Art, Marott Park	Anywhere there are big small mouth	On the trails off the white river
I visit the river.	Car, Walk/Run	Limited places to see the river	Indianapolis Museum of Art, Indianapolis Zoo, Lucas Oil Stadium, NCAA Hall of Champions, Victory Field, White River Gardens, White River Greenway Trail, White River State Park	White river park/garden	White river park/garden
I visit the river., I am not directly affiliated with the river, but I am interested in the plan.	Car, Walk/Run	The river is dirty, Nothing keeps me from the river	Butler University and Athletic Fields, Carroll Stadium, Indianapolis Canal/Cultural Trail, Lucas Oil Stadium, River Road Park, Southwestway Park, White River State Park, Graham Martin Park, Urban Wilderness Trail	Urban Wilderness Trail	Urban Wilderness Trail
I am not directly affiliated with the river, but I am interested in the plan.	Walk/Run	Limited places to see the river	Central Canal Towpath Trail, Hazel Landing Park, Holliday Park, Indianapolis Canal/Cultural Trail		
I work along or within a half mile of the river.	Bicycle, Walk/Run	Feels unsafe at night, The river is dirty	Broad Ripple Park, Butler University and Athletic Fields, Carroll Stadium, Holliday Park, Indianapolis Canal/Cultural Trail, Indianapolis Museum of Art, Indianapolis Zoo, NCAA Hall of Champions		

WHAT TYPES OF ACTIVITIES DO YOU PARTICIPATE IN ALONG THE RIVER?	IF YOU COULD FIX ONE THING ABOUT THE RIVER TODAY, WHAT WOULD IT BE?	IN 5 TO 10 YEARS, WHAT IS YOUR DREAM FOR THE WHITE RIVER? HOW SHOULD IT GROW AND CHANGE, OR WHAT IS IMPORTANT TO KEEP THE SAME?	WHAT KINDS OF ACTIVITIES OR AMENITIES SHOULD BE AVAILABLE ALONG THE RIVERFRONT?	IS THERE ANYTHING ELSE YOU WOULD LIKE TO SHARE ABOUT THE WHITE RIVER OR YOUR ASPIRATIONS FOR ITS FUTURE?	WHAT IS YOUR HOME ZIP CODE?	WHAT IS YOUR WORK/ SCHOOL ZIP CODE?
Birdwatch, Personal/individual fitness (running, etc), Shopping or dining, Gathering with family or friends	Water quality is paramount. It is vital to the quality of life in this part of Indiana and all - ALL - the way downstream.	That a clean river will flow through Central Indiana with safe places for her people to relax and enjoy the full potential of this natural resource.	Outdoor river museum exhibit, canoe/ kayak rentals, promenade/boardwalk with ¼-mile marks, stage for musical/other events. Independence Day and Christmas light shows on riverbank.		46062	
Kayak, tube, or canoe, Fish or hunt, Recreational boating (sailing, motoring)	Water quality	Leave Riverwood alone continue to improve river access with boat ramps/ access	It is a lot of farm ground /private leave it alone		46062	46037
Personal/individual fitness (running, etc), Shopping or dining	I would love for our river to be clean and vibrant. Not a smelly eyesore. When I went to Bend, Ore., I was delighted to see kayakers, SUP, beautiful pedestrian bridges, etc. And Boulder, Colo., has a Tube to Work Day in their river! The river should bring people together, not be the butt of jokes. We could host triathlons in Indy if our river was nicer/safer.	I would love to be kayaking or SUP in the river. Having lunch and a beer after at a restaurant along side it. Cheering my partner on as he completes his swim for the Indianapolis half Ironman.	Kayak/Canoe/SUP rentals. Brewery. Vegan restaurant. Efficient and innovative commuting options to get downtown from Broad Ripple.	We are so close to being a world class city. We've got the Redline started. Let's get this river classed up and achieve what many have believed to be unachievable.	46201	46204
Kayak, tube, or canoe, Enjoy nature, Personal/individual fitness (running, etc), Fish or hunt	Public perception	continue to improve water quality and access	public gathering spaces with some local vendors		46201	46241
Kayak, tube, or canoe, Enjoy nature, Fish or hunt	Catch and release only	Having a fish tagging program so others can learn about the ecosystem	More educational information about the river	A larger DNR presents in the broad ripple to butler fields	46220	46032
Enjoy nature, Gathering with family or friends	Water access	Make it more accessible	Restaurants, shops, art, and playgrounds		46236	46236
Enjoy nature, Personal/ individual fitness (running, etc)	Water quality	Urban Wilderness Trail expansion	Quiet nature spaces		46234	46234
Enjoy nature	Water quality and cleanup.	Indy has never taken advantage of having a beautiful river running through it. Improve it and make it a nature destination for walking, bird watching etc.	All of the above.		46250	
Personal/individual fitness (running, etc), Gathering with family or friends	clean it up! create safer access points for kayaks and canoes.	enjoy it more often	kayak access points, benches, picnic areas		46201	46202

## Phase One Online Survey

WHAT IS YOUR CURRENT RELATIONSHIP TO THE WHITE RIVER?	HOW DO YOU TYPICALLY GET TO THE RIVER OR TRAVEL TO PLACES ALONG THE RIVER?	WHAT KEEPS YOU FROM VISITING THE RIVERFRONT OR RIVER? SELECT ALL THAT APPLY.	WHAT PLACES ALONG THE RIVER HAVE YOU VISITED IN THE PAST YEAR? SELECT ALL THAT APPLY.	WHAT PLACES ALONG THE RIVER ARE PERSONALLY MEANINGFUL TO YOU?	WHERE DO YOU ACCESS NATURE ON THE RIVER?
I work along or within a half mile of the river.	Car	Too busy or not interested	Indianapolis Zoo, Museum		Concerts by the sails
I work along or within a half mile of the river., I visit the river.	Walk/Run	Feels unsafe at night	Butler University and Athletic Fields, Carroll Stadium, Conner Prairie, Holliday Park, NCAA Hall of Champions, Victory Field, White River State Park	Like having the river run through the downtown area- it does need to be cleaned up	
I live along or within a half mile of the river., I visit the river.	Bicycle, Walk/Run	Feels unsafe at night, Limited places to see the river	Butler University and Athletic Fields, Central Canal Towpath Trail, Conner Prairie, Holliday Park, Indianapolis Canal/Cultural Trail, Indianapolis Museum of Art, The Virginia B. Fairbanks Art Nature Walk, White River State Park		
I work along or within a half mile of the river., I visit the river.	Car	Feels unsafe at night, Limited places to see the river, The river is dirty, Programs or destinations are not interesting to me, No good path to get to the river from downtown	Holliday Park, Indianapolis Canal/Cultural Trail, Indianapolis Museum of Art, Indianapolis Zoo, The Virginia B. Fairbanks Art Nature Walk, White River State Park, Indiana State Museum	Zoo, art museum, state museum	Holiday Park
I live along or within a half mile of the river., I own property along the river.	Motorized boat	Nothing keeps me from the river	I live in the river		My home
I live along or within a half mile of the river., I own property along the river.	Walk/Run, I live on it. It's my backyard	Nothing keeps me from the river	Broad Ripple Park	Sandy Point	My backyard
I am not directly affiliated with the river, but I am interested in the plan.	Car, Electric scooter or electric bicycle, Walk/Run	Programs or destinations are not interesting to me	Indianapolis Canal/Cultural Trail, Indianapolis Museum of Art, Lucas Oil Stadium, Marott Park, NCAA Hall of Champions, Victory Field		
I visit the river.	Car, Walk/Run	Limited places to see the river	Central Canal Towpath Trail, Holliday Park, Indianapolis Canal/Cultural Trail	The bridge at Illinois St near Meridian	Holliday Park
I live along or within a half mile of the river.	Car, Walk/Run	Feels unsafe at night, Limited places to see the river	Forest Park Aquatic Center, Indianapolis Canal/Cultural Trail, Indianapolis Zoo, Potter's Bridge Park, Strawtown Koteewi Park	Anywhere I can see it	River walk in Noblesville
I am not directly affiliated with the river, but I am interested in the plan.	Car	Too far from where I live or work, Limited places to see the river	Indianapolis Canal/Cultural Trail, Indianapolis Museum of Art, NCAA Hall of Champions, Victory Field		

WHAT TYPES OF ACTIVITIES DO YOU PARTICIPATE IN ALONG THE RIVER?	IF YOU COULD FIX ONE THING ABOUT THE RIVER TODAY, WHAT WOULD IT BE?	IN 5 TO 10 YEARS, WHAT IS YOUR DREAM FOR THE WHITE RIVER? HOW SHOULD IT GROW AND CHANGE, OR WHAT IS IMPORTANT TO KEEP THE SAME?	WHAT KINDS OF ACTIVITIES OR AMENITIES SHOULD BE AVAILABLE ALONG THE RIVERFRONT?	IS THERE ANYTHING ELSE YOU WOULD LIKE TO SHARE ABOUT THE WHITE RIVER OR YOUR ASPIRATIONS FOR ITS FUTURE?	WHAT IS YOUR HOME ZIP CODE?	WHAT IS YOUR WORK/ SCHOOL ZIP CODE?
	Cleanliness of the water		More seating area, picnic areas		46237	46202
Birdwatch, Enjoy nature, Personal/individual fitness (running, etc)	water access	better access for indy and surrounding residents	canoe, kayaking, rafting		46040	46202
Enjoy nature, Personal/ individual fitness (running, etc)	Access & play spaces	A beautiful focus of our city	Trails, access, benches		46208	46208
Enjoy nature, Gathering with family or friends	Safe, clear path/trail by the river downtown with easy access	The White River should be a feature of downtown. It's a unique area to downtown that's being wasted right now. I'd love to see the area by the old GM stamping plant and the depressing factory get reinvented for the city and people of Indianapolis. It's such a major eyesore and waste of natural resources.	Shopping, nature parks, dining, playgrounds, trails	More than anything else, I'd like the downtown area to be clean and safe. The downtown area would have the biggest benefit from improving the White River.	46202	46202
Kayak, tube, or canoe, Birdwatch, Enjoy nature, Shopping or dining, Gathering with family or friends, Recreational boating (sailing, motoring)	Water quality	Algae blooms have become a problem. Would like dredging to be an option as there are places that are becoming non-navigable via boat			46240	
Birdwatch, Enjoy nature, Gathering with family or friends, Recreational boating (sailing, motoring)	Water quality	Clean water and recreational activities			46240	46240
Enjoy nature, Gathering with family or friends					46201	46201
	Access	Public access	Park		46205	
Birdwatch, Enjoy nature, Personal/individual fitness (running, etc)	Increase water access	It is important to keep many areas that are quiet and wild with public access, improve on areas in city like Noblesville by:thinking San Antonio river walk downtown San Antonio.	All the above plus shelterhouses, public use water activities		46060	
Enjoy nature	Access	Keep as natural as possible with access. No hotels/commercial strips	Minimalist recreational activities	Keep it from becoming like the beaches in Malibu where there is fight over private vs public access.	46219	46219

## Phase One Online Survey

WHAT IS YOUR CURRENT RELATIONSHIP TO THE WHITE RIVER?	HOW DO YOU TYPICALLY GET TO THE RIVER OR TRAVEL TO PLACES ALONG THE RIVER?	WHAT KEEPS YOU FROM VISITING THE RIVERFRONT OR RIVER? SELECT ALL THAT APPLY.	WHAT PLACES ALONG THE RIVER HAVE YOU VISITED IN THE PAST YEAR? SELECT ALL THAT APPLY.	WHAT PLACES ALONG THE RIVER ARE PERSONALLY MEANINGFUL TO YOU?	WHERE DO YOU ACCESS NATURE ON THE RIVER?
I live along or within a half mile of the river.	Walk/Run, Kayak, tube, or canoe	Nothing keeps me from the river	I visit to fish & enjoy nature. If I want an urban or city affect I go to those locations.	All of the natural locations.	Anywhere I can make a path or find a path.
I visit the river.	Car	The river is dirty	Broad Ripple Park, Butler University and Athletic Fields, Central Canal Towpath Trail, Conner Prairie, Holliday Park, Indianapolis Canal/Cultural Trail, Southside Landfill/Crossroads Greenhouse, Victory Field	The stretch along west street downtown and by the IUPUI campus/Indianapolis Zoo. How raw and untouched it is in many parts	Holliday Park
I visit the river., I am not directly affiliated with the river, but I am interested in the plan.	Car	Limited places to see the river, The river is dirty	Broad Ripple Park, Central Canal Towpath Trail, Holliday Park, Indianapolis Canal/Cultural Trail, Indianapolis Museum of Art, Indianapolis Zoo, Marott Park, The Virginia B. Fairbanks Art Nature Walk, Town Run Trail Park, White River Gardens	Anywhere my kids can stop and thrown rocks in	
I am not directly affiliated with the river, but I am interested in the plan.	Walk/Run	Too far from where I live or work	Potter's Bridge Park		
I live along or within a half mile of the river., I work along or within a half mile of the river., I visit the river., I am not directly affiliated with the river, but I am interested in the plan., I own property along the river.	Bicycle, Car, Electric scooter or electric bicycle, Walk/Run	Nothing keeps me from the river	Hazel Landing Park, River Road Park	river road where I can hike in the woods and walk down on the steps	saa
I live along or within a half mile of the river.	Walk/Run, Kayak, tube, or canoe	Nothing keeps me from the river	Broad Ripple Park, Butler University and Athletic Fields, Carroll Stadium, Central Canal Towpath Trail, Conner Prairie, Forest Park Aquatic Center, Holliday Park, Indianapolis Canal/Cultural Trail, Indianapolis Museum of Art, Indianapolis Zoo, Lucas Oil Stadium, Marott Park, Southside Landfill/Crossroads Greenhouse, White River Gardens, White River State Park	Primarily, the stretch between broad ripple park and rocky ripple	Mostly in the abandoned areas like the base of sunset lane or in the back of the Butler fields
I visit the river.	Car, Kayak, tube, or canoe	Nothing keeps me from the river	Potter's Bridge Park, Victory Field	Noblesville area	Potters Bridge
I visit the river.	Car, Kayak, tube, or canoe	Nothing keeps me from the river	Forest Park Aquatic Center, Potter's Bridge Park, Riverwood Canoe Landing	Potter's bridge	Kayaking/boating, hiking trails



WHAT TYPES OF ACTIVITIES DO YOU PARTICIPATE IN ALONG THE RIVER?	IF YOU COULD FIX ONE THING ABOUT THE RIVER TODAY, WHAT WOULD IT BE?	IN 5 TO 10 YEARS, WHAT IS YOUR DREAM FOR THE WHITE RIVER? HOW SHOULD IT GROW AND CHANGE, OR WHAT IS IMPORTANT TO KEEP THE SAME?	WHAT KINDS OF ACTIVITIES OR AMENITIES SHOULD BE AVAILABLE ALONG THE RIVERFRONT?	IS THERE ANYTHING ELSE YOU WOULD LIKE TO SHARE ABOUT THE WHITE RIVER OR YOUR ASPIRATIONS FOR ITS FUTURE?	WHAT IS YOUR HOME ZIP CODE?	WHAT IS YOUR WORK/ SCHOOL ZIP CODE?
Kayak, tube, or canoe, Birdwatch, Enjoy nature, Fish or hunt	Leave it as it is.	It's important to have nature near you. To be able to get back to the basics and have a place to relax when you need to get away from the concrete.	Parks, fishing, nothing urban.	Please leave nature alone. If we keep trying to build on what Mother Nature gives us we will have nothing left. Plus why should we have to go further for nature when it's already right here.	46220	46060
Kayak, tube, or canoe, Birdwatch, Enjoy nature	Water quality	I guess what I do not want to see is a lot of commercialization. An occasional destination, quaint restaurant would be nice...accessible by boaters. An occasional shopping area like you see up in the Dunes area (ex Beverly Shores) Fort Ouiatenon on the Wabash River is a good example of a public historical/ educational park with a canoe/kayak ramp. Please do not destroy the beauty and power of the river.	"Benches Occasional commercialization like a coffee shop, possibly a beach ....but with a healthy balance...not being too invasive "	I imagine many of the people who own property on the river do so because they enjoy nature and possible solitude? Keep that in mind	46219	46107
Enjoy nature, Walking trails	Cleaner water!	More public gathering spaces, akin to San Antonio	playgrounds, places to buy coffee, benches, recreation classes	It becomes an amenity	46202	46220
Enjoy nature, Personal/ individual fitness (running, etc), Group fitness (classes, group sports)	Quality of water				46062	46060
Birdwatch, Enjoy nature, Picnicking	more natural with out concrete and use mulch	wild flowers and with bee hives to share the importance	access cards for residents in the area and a 911 communication that allows for emergencies	keep it safe and be able to access it at night to watch the stars for star gazing.	46033	46060
Kayak, tube, or canoe, Enjoy nature, Personal/individual fitness (running, etc), Gathering with family or friends, Recreational boating (sailing, motoring)	Cleanliness of the water	I wish it more connected to our city. The plan for our city does not give it enough weight. We need to push people to it through circulation and vistas. The natural character needs to stay the same	Boating-rentals, hiking-classes	It is the single most underutilized asset of our city	46208	46208
Kayak, tube, or canoe, Enjoy nature, Fish or hunt, Gathering with family or friends	Water quality - stop the sewage overflow running into it	Clean up the river and preserve the natural beauty	Benches and picnic areas		46060	46060
Kayak, tube, or canoe, Enjoy nature, Fish or hunt	Water quality	It be a clean, wildlife sanctuary	Hiking, biking trails, parks, water access. NO COMMERCIAL/INDUSTRIAL	The river is an invaluable resource that should be preserved for future generations	46060	46268

## Phase One Online Survey

WHAT IS YOUR CURRENT RELATIONSHIP TO THE WHITE RIVER?	HOW DO YOU TYPICALLY GET TO THE RIVER OR TRAVEL TO PLACES ALONG THE RIVER?	WHAT KEEPS YOU FROM VISITING THE RIVERFRONT OR RIVER? SELECT ALL THAT APPLY.	WHAT PLACES ALONG THE RIVER HAVE YOU VISITED IN THE PAST YEAR? SELECT ALL THAT APPLY.	WHAT PLACES ALONG THE RIVER ARE PERSONALLY MEANINGFUL TO YOU?	WHERE DO YOU ACCESS NATURE ON THE RIVER?
I visit the river.	Car	Too far from where I live or work, Lack of transportation, Limited places to see the river	Broad Ripple Park, Butler University and Athletic Fields, Conner Prairie, Indianapolis Canal/Cultural Trail, Indianapolis Museum of Art, Indianapolis Zoo, Victory Field		
I visit the river., I work for the county parks department	Car	Nothing keeps me from the river	Indianapolis Canal/Cultural Trail, Lafayette Trace Park, Potter's Bridge Park, River Road Park, Riverwood Canoe Landing, Strawtown Koteewi Park, Victory Field, White River Campgrounds, White River State Park	Mostly potters bridge	Mostly potters bridge
I work along or within a half mile of the river., I visit the river.	Bicycle, Car, Walk/Run, Kayak, tube, or canoe, Camper	The river is dirty, Too busy or not interested	Conner Prairie, Forest Park Aquatic Center, Indianapolis Canal/Cultural Trail, Lucas Oil Stadium, Potter's Bridge Park, Strawtown Koteewi Park, White River Campgrounds, White River Canoe Company	White River Campgrounds	Koteewi Park
I visit the river.	Car	Nothing keeps me from the river	Lafayette Trace Park, Potter's Bridge Park, Riverwood Canoe Landing, Strawtown Koteewi Park, White River Greenway Trail		
I work along or within a half mile of the river.	Car	The river is dirty, Programs or destinations are not interesting to me, Too busy or not interested	Forest Park Aquatic Center, Lucas Oil Stadium, Potter's Bridge Park, Strawtown Koteewi Park	None	Don't access nature
I work along or within a half mile of the river., I visit the river.	Car, Walk/Run, Kayak, tube, or canoe	Limited places to see the river, The river is dirty	Forest Park Aquatic Center, Indianapolis Canal/Cultural Trail, Lafayette Trace Park, Potter's Bridge Park, River Bend Campground, River Road Park, Riverwood Canoe Landing, Strawtown Koteewi Park, White River Campgrounds	Potters Bridge park	Strawtown
I am not directly affiliated with the river, but I am interested in the plan.	Car	Nothing keeps me from the river	Broad Ripple Park, Holliday Park, Lake Sullivan/Sports Complex, Lucas Oil Stadium, Municipal Gardens Family Center, Riverside Regional Park, White River State Park	The Parks	Broad Ripple Park
I live along or within a half mile of the river., I work along or within a half mile of the river., I visit the river.	Bicycle, Car, Walk/Run	Limited places to see the river	Broad Ripple Park, Indianapolis Canal/Cultural Trail, Indianapolis Museum of Art, White River Gardens, White River State Park	Broadripple, IMA/Newfields	Marott Park, IMA, Broadripple Park, Monon Trail
I work along or within a half mile of the river., I visit the river.	Car, Walk/Run, Kayak, tube, or canoe	Too far from where I live or work, Feels unsafe at night, Limited places to see the river, The river is dirty	Conner Prairie, Forest Park Aquatic Center, Lucas Oil Stadium	CAN'T SAY	CANOE
I work along or within a half mile of the river.	Car	Nothing keeps me from the river	Lafayette Trace Park	The farm ground	Everywhere
I visit the river.	Bicycle, Car, Walk/Run, Kayak, tube, or canoe	Nothing keeps me from the river	Forest Park Aquatic Center, Hazel Landing Park, Indianapolis Zoo, NCAA Hall of Champions, Potter's Bridge Park, River Road Park, Strawtown Koteewi Park, Victory Field	Potters bridge/Strawtown park for walking and kayak	Potters bridge

# WHITE RIVER VISION PLAN TASK TWO REPORT - 323

WHAT TYPES OF ACTIVITIES DO YOU PARTICIPATE IN ALONG THE RIVER?	IF YOU COULD FIX ONE THING ABOUT THE RIVER TODAY, WHAT WOULD IT BE?	IN 5 TO 10 YEARS, WHAT IS YOUR DREAM FOR THE WHITE RIVER? HOW SHOULD IT GROW AND CHANGE, OR WHAT IS IMPORTANT TO KEEP THE SAME?	WHAT KINDS OF ACTIVITIES OR AMENITIES SHOULD BE AVAILABLE ALONG THE RIVERFRONT?	IS THERE ANYTHING ELSE YOU WOULD LIKE TO SHARE ABOUT THE WHITE RIVER OR YOUR ASPIRATIONS FOR ITS FUTURE?	WHAT IS YOUR HOME ZIP CODE?	WHAT IS YOUR WORK/ SCHOOL ZIP CODE?
Kayak, tube, or canoe, Enjoy nature, Shopping or dining, Picnicking	Water access		Benches, coffee, restaurant, wine bars, recreation classes, kayak and sailing tours and lessons, biking	I love to walk the river north area of chicago and walk there. Vibrant area.	46077	46077
Enjoy nature, Picnicking, Gathering with family or friends	Water quality	Less contamination	Anything to promote water conservation	No	46030	46033
Kayak, tube, or canoe, Birdwatch, Enjoy nature, Gathering with family or friends	Water quality/clean it up.	Continue to clean it up and improve trails near/alongside it	Coffee houses and/or dining with seating areas would be nice		46060	46060
Kayak, tube, or canoe, Personal/individual fitness (running, etc)					46062	
destinations along river	clean up banks and debris	clean up areas along the river to attract housing, retail	restaurants, retail, recreation & housing		46037	46060
Kayak, tube, or canoe, Birdwatch, Enjoy nature, Personal/individual fitness (running, etc), Fish or hunt	water access				46030	46060
Shopping or dining	Water Quality	Make the water cleaner, create boat rides , similar to Chicago Navy Pier.	Restaurants, coffee shops	It's a good commodity to have, hope we can find a way to utilize it in a more, extensive way.	46254	46202
Birdwatch, Enjoy nature, Shopping or dining	"Water quality "	Apprecaite it as a asset and make it more accessible and clean			46220	46220
Kayak, tube, or canoe, Gathering with family or friends	WATER ACCESS	LAND EROSION, SAFETY	ALL OF THE ABOVE & MORE	NO	46074	46060
Kayak, tube, or canoe, Enjoy nature	Nothing	Stay the same. Parks departments are doing just fine	Trees	I would like to know what you plan to tell the farm families along the northern portion of this plan that have spent generations building up their farm ground acres. Seems pretty selfish on your part to me to not even have one thing about them in this survey or on this website	46060	46060
Kayak, tube, or canoe, Birdwatch, Enjoy nature, Personal/individual fitness (running, etc), Picnicking, Gathering with family or friends	places to rest along the river. river trails that can follow the river such as Potters bridge	bridges with pedestrian crosswalks	Stopping locations lunch spots, lighting, history stops	Races, we have so many running races, why not kayak and sporting events for charity	46062	46060

## Phase One Online Survey

WHAT IS YOUR CURRENT RELATIONSHIP TO THE WHITE RIVER?	HOW DO YOU TYPICALLY GET TO THE RIVER OR TRAVEL TO PLACES ALONG THE RIVER?	WHAT KEEPS YOU FROM VISITING THE RIVERFRONT OR RIVER? SELECT ALL THAT APPLY.	WHAT PLACES ALONG THE RIVER HAVE YOU VISITED IN THE PAST YEAR? SELECT ALL THAT APPLY.	WHAT PLACES ALONG THE RIVER ARE PERSONALLY MEANINGFUL TO YOU?	WHERE DO YOU ACCESS NATURE ON THE RIVER?
I am not directly affiliated with the river, but I am interested in the plan.	Car	Feels unsafe at night, Limited places to see the river, The river is dirty	Broad Ripple Park, Conner Prairie, Indianapolis Museum of Art, Indianapolis Zoo, Lucas Oil Stadium, NCAA Hall of Champions, Victory Field		
I live along or within a half mile of the river., I work along or within a half mile of the river., I own property along the river.	farm equipment	Feels unsafe at night, Feels unsafe during the day, We are concerned about the folks who take alcoholic beverages with them on the River. They are just as dangerous on the River as they are on the roadways and the reservoir.	I do not visit the river, Do visit White River any longer since encountering folks who were apparently drunk at Lafayette Trace.	Farm fields and wildlife	Our farm fields
I visit the river.	Bicycle, Car, Kayak, tube, or canoe	Limited places to see the river, The river is dirty	Broad Ripple Park, Central Canal Towpath Trail, Hazel Landing Park, Indianapolis Canal/ Cultural Trail, NCAA Hall of Champions, Town Run Trail Park, White River Greenway Trail, White River State Park		
I am not directly affiliated with the river, but I am interested in the plan.	Car	Too busy or not interested	Broad Ripple Park, Conner Prairie, Holliday Park, Indianapolis Museum of Art, Indianapolis Zoo, Lucas Oil Stadium, Municipal Gardens Family Center, Riverside Regional Park	N/A	N/A
I live along or within a half mile of the river.	Car, Walk/Run	Nothing keeps me from the river	Lake Indy Boat Ramp, White River Greenway Trail		Under the Emerson Ave bridge
I work along or within a half mile of the river., I visit the river.	Car, Walk/Run, Kayak, tube, or canoe	Limited places to see the river	Forest Park Aquatic Center, Indianapolis Canal/Cultural Trail, Potter's Bridge Park, River Road Park, Strawtown Koteewi Park, White River Greenway Trail, White River State Park	Natural / undeveloped areas, parks, areas of archeological value	Parks
I work along or within a half mile of the river.	Car	Nothing keeps me from the river	Lucas Oil Stadium, Potter's Bridge Park, Strawtown Koteewi Park	N/A	N/A
I visit the river., I am not directly affiliated with the river, but I am interested in the plan.	Car, Walk/Run	Feels unsafe at night, Feels unsafe during the day, Too busy or not interested	Broad Ripple Park, Conner Prairie, Holliday Park, Indianapolis Museum of Art, Lucas Oil Stadium, Municipal Gardens Family Center, Riverside Regional Park, Southwestway Park, Strawtown Koteewi Park, White River State Park	good bird=watching sites	SWW, Holliday, Connor Prairie, IMA 100 acres
I am not directly affiliated with the river, but I am interested in the plan.	Car, Walk/Run	Feels unsafe at night, The river is dirty	Forest Park Aquatic Center, Potter's Bridge Park, Strawtown Koteewi Park	Bridges	Noblesville

WHAT TYPES OF ACTIVITIES DO YOU PARTICIPATE IN ALONG THE RIVER?	IF YOU COULD FIX ONE THING ABOUT THE RIVER TODAY, WHAT WOULD IT BE?	IN 5 TO 10 YEARS, WHAT IS YOUR DREAM FOR THE WHITE RIVER? HOW SHOULD IT GROW AND CHANGE, OR WHAT IS IMPORTANT TO KEEP THE SAME?	WHAT KINDS OF ACTIVITIES OR AMENITIES SHOULD BE AVAILABLE ALONG THE RIVERFRONT?	IS THERE ANYTHING ELSE YOU WOULD LIKE TO SHARE ABOUT THE WHITE RIVER OR YOUR ASPIRATIONS FOR ITS FUTURE?	WHAT IS YOUR HOME ZIP CODE?	WHAT IS YOUR WORK/ SCHOOL ZIP CODE?
Fish or hunt	Pollution	Clean river			46060	46280
Farming	The islands that have formed around fallen trees need to be dredged to allow better flow of the water, especially the bridge on SR 37 at Strawtown. That will benefit the farming community and will make a canoe trip down the River much safer.	Better flow after fallen trees and islands building on the supports of bridges have been removed and less flooding over the bottom lands.	Nature	White River needs to be left as near as possible as it was when the Indians lived along its banks. White River has never been a navigable stream for commercial traffic. Indians used it to carry themselves and their goods downstream. Up stream was a different situation where the Indian was likely on the bank pulling his canoe back upstream. Today a trip down stream can be a relaxing, enjoyable trip through nature as it was. Keep the River clean and enjoy watching the wildlife along the stream. No commercialism.	46060	46060
Kayak, tube, or canoe					46202	
Gathering with family or friends	Play Space	Nice Seating around the River	Playground	N/A	46219	46219
Birdwatch, Enjoy nature, Personal/individual fitness (running, etc)	play spaces	Boat rides	benches and adult swings like at Tarkington Park		46226	46208
Kayak, tube, or canoe, Birdwatch, Enjoy nature, Gathering with family or friends, Hiking	Water quality, sewage / pollution, protection of cultural sites	More parks	Nature trails		46017	46060
Work	Cleanliness	Continue to grow with family oriented areas, pet friendly areas	Health/Fitness trails with workout challenges along the way	Keep up the good work!	46060	46060
Birdwatch, Enjoy nature	safe water access	sustainable recreation and access, habitat restoration	it depends where	include erosion control and habitat restoration	46201	46254
Kayak, tube, or canoe, Shopping or dining, Gathering with family or friends	Water quality	Lots of waterfront opportunities	Benches, recreation, dining, art	It's a great natural resource. We may as well use it, enjoy it and take good care of it.	46060	46060

## Phase One Online Survey

WHAT IS YOUR CURRENT RELATIONSHIP TO THE WHITE RIVER?	HOW DO YOU TYPICALLY GET TO THE RIVER OR TRAVEL TO PLACES ALONG THE RIVER?	WHAT KEEPS YOU FROM VISITING THE RIVERFRONT OR RIVER? SELECT ALL THAT APPLY.	WHAT PLACES ALONG THE RIVER HAVE YOU VISITED IN THE PAST YEAR? SELECT ALL THAT APPLY.	WHAT PLACES ALONG THE RIVER ARE PERSONALLY MEANINGFUL TO YOU?	WHERE DO YOU ACCESS NATURE ON THE RIVER?
I work along or within a half mile of the river.	Bicycle	Feels unsafe at night, Limited places to see the river, The river is dirty	Broad Ripple Park, Butler University and Athletic Fields, Central Canal Towpath Trail, Holliday Park, Indianapolis Museum of Art, Riverside Regional Park, White River State Park	None	Riverside park
I own property along the river.	I walk out to my back yard. Thats why i bought river front property. Maybe everyone else can to. Instead off wanting to infringe on my property	Nothing keeps me from the river	Conner Prairie, Forest Park Aquatic Center, River Bend Campground	My property on the river	In my back yard
I visit the river.	Car, Kayak, tube, or canoe	Nothing keeps me from the river	Indianapolis Canal/Cultural Trail, Lafayette Trace Park, Potter's Bridge Park, Strawtown Koteewi Park, Town Run Trail Park, White River State Park	Lafayette Trace, koteewi, town run	Lafayette Trace
I work along or within a half mile of the river., I visit the river.	Bicycle, Car, Walk/Run	Limited places to see the river, The river is dirty, Programs or destinations are not interesting to me	Conner Prairie, Forest Park Aquatic Center, Potter's Bridge Park, Strawtown Koteewi Park, Victory Field	Forest park	Forest park, koteewi
I visit the river., I am not directly affiliated with the river, but I am interested in the plan.	Bicycle, Car, Kayak, tube, or canoe	Nothing keeps me from the river	Broad Ripple Park, Butler University and Athletic Fields, Carroll Stadium, Central Canal Towpath Trail, Conner Prairie, Holliday Park, Indianapolis Canal/Cultural Trail, Indianapolis Museum of Art, Indianapolis Zoo, Lake Indy Boat Ramp, Lake Sullivan/Sports Complex, Lilly Recreation Park, Lucas Oil Stadium, Marott Park, Municipal Gardens Family Center, NCAA Hall of Champions, Potter's Bridge Park, River Bend Campground, Riverside Regional Park, Southwestway Park, The Virginia B. Fairbanks Art Nature Walk, Town Run Trail Park, Victory Field, White River Campgrounds, White River Canoe Company, White River Gardens, White River Greenway Trail, White River State Park	I love to paddle in-between Broad Ripple and Riverside Park	Broad Ripple Park, Indianapolis Art Center, Rocky Ripple Town Hall, Riverside Park ...other places as well
I live along or within a half mile of the river., I work along or within a half mile of the river., I own property along the river.	Car, Tractor/ combine/other farm equipment	Nothing keeps me from the river, We farm along the river, frequently visit to check our crops.	Lafayette Trace Park, I do not visit the river, Just to check crops.	Our farm ground!	Our property we own along the river.

WHAT TYPES OF ACTIVITIES DO YOU PARTICIPATE IN ALONG THE RIVER?	IF YOU COULD FIX ONE THING ABOUT THE RIVER TODAY, WHAT WOULD IT BE?	IN 5 TO 10 YEARS, WHAT IS YOUR DREAM FOR THE WHITE RIVER? HOW SHOULD IT GROW AND CHANGE, OR WHAT IS IMPORTANT TO KEEP THE SAME?	WHAT KINDS OF ACTIVITIES OR AMENITIES SHOULD BE AVAILABLE ALONG THE RIVERFRONT?	IS THERE ANYTHING ELSE YOU WOULD LIKE TO SHARE ABOUT THE WHITE RIVER OR YOUR ASPIRATIONS FOR ITS FUTURE?	WHAT IS YOUR HOME ZIP CODE?	WHAT IS YOUR WORK/ SCHOOL ZIP CODE?
Birdwatch, Enjoy nature, Personal/individual fitness (running, etc), Fish or hunt, Gathering with family or friends	Water quality for sure!	More accessibility without more pollution	Places to sit and relax	Not at this time	46205	46208
Enjoy nature, Fish or hunt				Let private land owners keep their land	46062	46062
Kayak, tube, or canoe, Enjoy nature, Fish or hunt	Additional water access				46061	46229
Enjoy nature, Personal/ individual fitness (running, etc), Shopping or dining, Picnicking, Gathering with family or friends	Water quality, play spaces	More access, cleaner water	Playgrounds, restrooms		46034	46060
Kayak, tube, or canoe, Birdwatch, Enjoy nature, Personal/individual fitness (running, etc), Group fitness (classes, group sports), Shopping or dining, Picnicking, Gathering with family or friends	More recreational uses	It becomes a destination, full of recreational opportunities and events. I'd also love to see more restaurants, bars, patios along the River, particularly downtown	All of those would be great but I'd also like to see lots of areas for just enjoying nature	I hope it will become a source of pride and a focal point for the city	46220	46278
Farming	I think it needs to be left alone.	It all needs to stay the same. I do not understand why it's important to bring more people to this area, where farmers are trying to grow their crops to help feed the world. I am sure that you have heard the saying, "if you ate today, thank a farmer". With all of the farm ground that keeps getting developed in this county, not sure why it is needed to keep trying to develop more rural areas. Let us do our job and feed the world. If you want to help the white river, dredge it. Man made obstacles have created un-natural islands. A walking path would not enhance its beauty, it would change it and make it un-natural.	Farming the existing farm ground. If anything, use the land that is already NOT being farmed at Kotewii and have a playground for kids so when families stop from canoeing or kayaking, there is an activity for them to do and run around.		46060	46060

## Phase One Online Survey

WHAT IS YOUR CURRENT RELATIONSHIP TO THE WHITE RIVER?	HOW DO YOU TYPICALLY GET TO THE RIVER OR TRAVEL TO PLACES ALONG THE RIVER?	WHAT KEEPS YOU FROM VISITING THE RIVERFRONT OR RIVER? SELECT ALL THAT APPLY.	WHAT PLACES ALONG THE RIVER HAVE YOU VISITED IN THE PAST YEAR? SELECT ALL THAT APPLY.	WHAT PLACES ALONG THE RIVER ARE PERSONALLY MEANINGFUL TO YOU?	WHERE DO YOU ACCESS NATURE ON THE RIVER?
I live along or within a half mile of the river.	Walk/Run, Kayak, tube, or canoe		Potter's Bridge Park		Near my home in Craig Highlands
I visit the river., I worked CEG who takes water from the river for water supply for Indy and parts of Hamolton county	Bicycle, Car, Walk/Run, Kayak, tube, or canoe	Limited places to see the river	Broad Ripple Park, Butler University and Athletic Fields, Central Canal Towpath Trail, Indianapolis Canal/Cultural Trail, Indianapolis Museum of Art, Potter's Bridge Park, River Road Park, Strawtown Koteewi Park	Potters Bridge	Potters bridge
I visit the river.	Car	Limited places to see the river	Conner Prairie, Indianapolis Canal/Cultural Trail, Indianapolis Zoo, Lucas Oil Stadium, White River Gardens	Holliday Park-great memories growing up. Would like that in Ham. Co for my son.	Not really anywhere at this point. Would love benches and a walking path.
I live along or within a half mile of the river., I work along or within a half mile of the river., I visit the river.	Walk/Run	Nothing keeps me from the river	Broad Ripple Park, Carroll Stadium, Conner Prairie, Indianapolis Canal/Cultural Trail, Indianapolis Museum of Art, Indianapolis Zoo, Lucas Oil Stadium, NCAA Hall of Champions, River Heritage Park, Victory Field, White River Gardens, White River State Park	Heritage Park	Several places
I am not directly affiliated with the river, but I am interested in the plan.	Bicycle	Limited places to see the river	Conner Prairie, Forest Park Aquatic Center, Potter's Bridge Park, Strawtown Koteewi Park	Potter's Bridge & Koweetee Park	Same as above
I visit the river.	Bicycle, Car	The river is dirty, Lack of bike lane connectivity	Broad Ripple Park, Hazel Landing Park, River Heritage Park, River Road Park, Southwestway Park, Town Run Trail Park	Town Run and Southwestway due to the natural surface trails.	Trails
I visit the river.	Car	Lack of transportation, Feels unsafe at night, Limited places to see the river, The river is dirty	Central Canal Towpath Trail, Conner Prairie, Indianapolis Canal/Cultural Trail, Indianapolis Zoo	Canal/river confluence	canal/river confluence
I am not directly affiliated with the river, but I am interested in the plan.	Bicycle	Too far from where I live or work, Feels unsafe at night, Feels unsafe during the day, Limited places to see the river, The river is dirty, Programs or destinations are not interesting to me	Southwestway Park, Town Run Trail Park	Southwest way and town run	Na
I visit the river.	Bicycle, Car	Limited places to see the river	Butler University and Athletic Fields, Central Canal Towpath Trail, Conner Prairie, Indianapolis Canal/Cultural Trail, Indianapolis Museum of Art, Southwestway Park, Town Run Trail Park	Southwestway	Southwestway



WHAT TYPES OF ACTIVITIES DO YOU PARTICIPATE IN ALONG THE RIVER?	IF YOU COULD FIX ONE THING ABOUT THE RIVER TODAY, WHAT WOULD IT BE?	IN 5 TO 10 YEARS, WHAT IS YOUR DREAM FOR THE WHITE RIVER? HOW SHOULD IT GROW AND CHANGE, OR WHAT IS IMPORTANT TO KEEP THE SAME?	WHAT KINDS OF ACTIVITIES OR AMENITIES SHOULD BE AVAILABLE ALONG THE RIVERFRONT?	IS THERE ANYTHING ELSE YOU WOULD LIKE TO SHARE ABOUT THE WHITE RIVER OR YOUR ASPIRATIONS FOR ITS FUTURE?	WHAT IS YOUR HOME ZIP CODE?	WHAT IS YOUR WORK/ SCHOOL ZIP CODE?
Kayak, tube, or canoe, Birdwatch, Enjoy nature, Personal/individual fitness (running, etc), Walk our dogs	More places to access		Benches. Drinks (coffee,water, etc)	The structures (north of Potters Bridge) that we're intended power stations for inter urban circa. 1920's. Interesting time in our history beautiful area to be accessible.	46060	46060
Kayak, tube, or canoe, Enjoy nature, Personal/individual fitness (running, etc)	Water Quality	Continue noblesville River walk progress	Rest room facilities		46062	
I don't currently but would love to do all of those things except shop.	More places to enjoy it - whether that is access or just watch it.	Great paths for walking and biking. Don't build it up too much...keep it simple and beautiful. Give it a good balance of outdoor activity and dining.	Benches, coffee shops, water activity rentals: SUP, canoes, kayak. Boat rides to observe birds, trees, and nature in general.	I am very excited for what this project can bring to the two counties.	46032	46032
Enjoy nature, Personal/ individual fitness (running, etc), Shopping or dining, Gathering with family or friends	water quality, access	Clean water, accessible to the public	access to enjoy either on land or on the water itself, dining to enjoy the river		46038	46032
Birdwatch, Enjoy nature	Water quality	Clean & easy access	Benches, picnic tables, identify trees & flowers		46034	46034
Personal/individual fitness (running, etc), Mountain Bike	Need to connect parks along the river (multi-use path)	I would like to be able to bike from Town Run to Southwestway Park	Trails and Bike parks	I would like to see multi-use trails North of 96th St (South of Heritage Park)	46038	46032
Kayak, tube, or canoe, Enjoy nature, Personal/individual fitness (running, etc), Group fitness (classes, group sports), Picnicking, Gathering with family or friends	Access	Clean! expand on canal theme ALL through Marion county and beyond. Tie all trails together, expand trails along I-69 corridor!!	Keep it nature focused	Use next phase of I69 to build trail along interstate and tie to river trails throughout the state. Build I69 trail all the way to Evansville. Also Must be CLEANER.	47568	47568
Personal/individual fitness (running, etc), Group fitness (classes, group sports), Mtb	Trails trails trails	Trails from south to north	Bikes, running, playgrounds, bathrooms		46131	47201
Personal/individual fitness (running, etc), Mountainbiking	Points don't all connect	Paths/trails should connect all points throughout Indianapolis	Biking/mountainbiking/running/hiking/ walking/kayaking		46239	46259

## Phase One Online Survey

WHAT IS YOUR CURRENT RELATIONSHIP TO THE WHITE RIVER?	HOW DO YOU TYPICALLY GET TO THE RIVER OR TRAVEL TO PLACES ALONG THE RIVER?	WHAT KEEPS YOU FROM VISITING THE RIVERFRONT OR RIVER? SELECT ALL THAT APPLY.	WHAT PLACES ALONG THE RIVER HAVE YOU VISITED IN THE PAST YEAR? SELECT ALL THAT APPLY.	WHAT PLACES ALONG THE RIVER ARE PERSONALLY MEANINGFUL TO YOU?	WHERE DO YOU ACCESS NATURE ON THE RIVER?
I visit the river.	Car	Feels unsafe at night, Feels unsafe during the day, The river is dirty	Central Canal Towpath Trail, Conner Prairie, Indianapolis Canal/Cultural Trail, Indianapolis Museum of Art, Indianapolis Zoo, Lilly Recreation Park, Lucas Oil Stadium, NCAA Hall of Champions, Riverside Regional Park, Southwestway Park, White River State Park	Ima , canal, south side along bluff is gross near my home.	Southwestway, ima, downtown
I live along or within a half mile of the river., We boat and fish the river 20 to 30 times a year	Bicycle, Car, Walk/Run, Kayak, tube, or canoe	Nothing keeps me from the river	Broad Ripple Park, Conner Prairie, Forest Park Aquatic Center, Lafayette Trace Park, Potter's Bridge Park, Riverwood Canoe Landing, Strawtown Koteewi Park	From Lafayette trace south	All through Hamilton county
I visit the river.	Car	Feels unsafe at night, Feels unsafe during the day, Limited places to see the river, The river is dirty	Broad Ripple Park, Central Canal Towpath Trail, Indianapolis Canal/Cultural Trail, Indianapolis Zoo, Southwestway Park, Town Run Trail Park, White River Greenway Trail, White River State Park		
I live along or within a half mile of the river.	Bicycle	Feels unsafe at night, Feels unsafe during the day	Broad Ripple Park, Central Canal Towpath Trail, Conner Prairie, Hazel Landing Park, Holliday Park, River Heritage Park, River Road Park, Southwestway Park, Strawtown Koteewi Park, Town Run Trail Park, White River Greenway Trail, White River State Park	Town Run, River Heritage and River Road Parks	Off road trails
I visit the river.	Bicycle, Car	Nothing keeps me from the river	Butler University and Athletic Fields, Central Canal Towpath Trail, Holliday Park, Indianapolis Canal/Cultural Trail, Indianapolis Museum of Art, Indianapolis Zoo, Southwestway Park, Town Run Trail Park	Town Run Trail Park and Southwestway Park	In the woods by the river.
I live along or within a half mile of the river., I visit the river.	Bicycle, Walk/Run	Nothing keeps me from the river	Hazel Landing Park, Lake Sullivan/Sports Complex, Lucas Oil Stadium, Potter's Bridge Park, River Heritage Park, River Road Park, Southwestway Park, Strawtown Koteewi Park, Town Run Trail Park, Victory Field	Town Run Trail	Town Run Trail
I visit the river.	Bicycle	Nothing keeps me from the river	Broad Ripple Park, Central Canal Towpath Trail, Indianapolis Canal/Cultural Trail, Southwestway Park, Town Run Trail Park, White River Greenway Trail		
I work along or within a half mile of the river., I visit the river.	Bicycle, Car	Feels unsafe at night, The river is dirty, Programs or destinations are not interesting to me	Blickman Educational Trail Park, Broad Ripple Park, Hazel Landing Park, Indianapolis Canal/Cultural Trail, Indianapolis Museum of Art, Indianapolis Zoo, Lucas Oil Stadium, Southwestway Park, Town Run Trail Park, Victory Field		
I visit the river.	Car	Feels unsafe at night, Feels unsafe during the day, The river is dirty, Too busy or not interested	Central Canal Towpath Trail, Indianapolis Canal/Cultural Trail, Indianapolis Zoo, Southwestway Park, White River State Park		
I visit the river.	Car	Limited places to see the river	Lucas Oil Stadium, Southwestway Park, Town Run Trail Park	Town Run Trail Park	Town Run Trail Park

WHAT TYPES OF ACTIVITIES DO YOU PARTICIPATE IN ALONG THE RIVER?	IF YOU COULD FIX ONE THING ABOUT THE RIVER TODAY, WHAT WOULD IT BE?	IN 5 TO 10 YEARS, WHAT IS YOUR DREAM FOR THE WHITE RIVER? HOW SHOULD IT GROW AND CHANGE, OR WHAT IS IMPORTANT TO KEEP THE SAME?	WHAT KINDS OF ACTIVITIES OR AMENITIES SHOULD BE AVAILABLE ALONG THE RIVERFRONT?	IS THERE ANYTHING ELSE YOU WOULD LIKE TO SHARE ABOUT THE WHITE RIVER OR YOUR ASPIRATIONS FOR ITS FUTURE?	WHAT IS YOUR HOME ZIP CODE?	WHAT IS YOUR WORK/ SCHOOL ZIP CODE?
Enjoy nature, Personal/ individual fitness (running, etc), Gathering with family or friends	Water quality, not being overrun with homeless on the south side, not safe for women especially	Cleaner, safer bike / multi use trail would be nice. Similar to the cultural trail downtown. Some sort of order to the park like area on bluff with sketchy boats and oversized trailers and trucks rutting it out and homeless people all over .	All of the above. Bike rentals, boat rentals, coffee shops, breweries. Anything to make the area more welcoming and fun for people.	It would be also be lovely to have a (free) dog park somewhere along the river since the city currently has none ...	46225	46225
Kayak, tube, or canoe, Enjoy nature, Personal/individual fitness (running, etc), Fish or hunt	Play spaces	Keep it clean and expand the river fronts through towns like Noblesville. The river should be a draw!	Some river front business area walk ways like on the Cape Fear in Wilmington NC or the east race in South Bend	Clean up projects	46060	46260
Personal/individual fitness (running, etc)	More bike paths are needed along the river. Paved or gravel surface.	More bike paths are needed along the river.			46142	
Kayak, tube, or canoe, Birdwatch, Enjoy nature, Personal/individual fitness (running, etc), Fish or hunt, Picnicking, Gathering with family or friends, Mountain biking	Better pedestrian crossing to Town Run off 96th and Hazel Dell	Would love to see Carmel embrace the river.	Dog park		46033	46033
Personal/individual fitness (running, etc), Mountain Biking	More areas to recreate along the river. Night time riding my Mountain bike.	Increase access for users who don't live on the river.	Biking, canoe rental, etc.		46256	46077
Personal/individual fitness (running, etc), Mountain Biking	Water Quality	Trail expansion & connectivity	Would like to see natural beauty maintained with better non invasive access		46038	46038
Personal/individual fitness (running, etc), Shopping or dining					46032	
Kayak, tube, or canoe, Enjoy nature, Fish or hunt, Shopping or dining, Picnicking, Cycling					46077	46013
Enjoy nature, Personal/ individual fitness (running, etc)	Clean it up!	More restaurants, bars, night time activities and things to enjoy in the downtown area on the river			46142	46268
Enjoy nature, Personal/ individual fitness (running, etc)	I would like the river trails, such as Town Run Trail Park, to connect to greenway and other trail systems.				46077	46222

## Phase One Online Survey

WHAT IS YOUR CURRENT RELATIONSHIP TO THE WHITE RIVER?	HOW DO YOU TYPICALLY GET TO THE RIVER OR TRAVEL TO PLACES ALONG THE RIVER?	WHAT KEEPS YOU FROM VISITING THE RIVERFRONT OR RIVER? SELECT ALL THAT APPLY.	WHAT PLACES ALONG THE RIVER HAVE YOU VISITED IN THE PAST YEAR? SELECT ALL THAT APPLY.	WHAT PLACES ALONG THE RIVER ARE PERSONALLY MEANINGFUL TO YOU?	WHERE DO YOU ACCESS NATURE ON THE RIVER?
I visit the river.	Bicycle, Walk/Run	Nothing keeps me from the river	Butler University and Athletic Fields, Forest Park Aquatic Center, Holliday Park, Indianapolis Canal/Cultural Trail, Potter's Bridge Park, River Road Park, Southwestway Park, Town Run Trail Park	Town Run Park	Town Run Park
I visit the river.	Bicycle	Nothing keeps me from the river	Broad Ripple Park, Butler University and Athletic Fields, Central Canal Towpath Trail, Conner Prairie, Indianapolis Canal/Cultural Trail, Indianapolis Museum of Art, Indianapolis Zoo, Southwestway Park, Town Run Trail Park, White River Canoe Company, White River Gardens, White River Greenway Trail, White River State Park		Southwestway Park,
I work along or within a half mile of the river., I visit the river.	Bicycle, Car	Feels unsafe at night, The river is dirty	Indianapolis Canal/Cultural Trail, Southwestway Park, Town Run Trail Park, White River State Park	Southwestway/Town run	Southwestway/Town trail
I work along or within a half mile of the river., I visit the river.	Bicycle	Limited places to see the river, The river is dirty	Central Canal Towpath Trail, Conner Prairie, Holliday Park, Indianapolis Canal/Cultural Trail, Southwestway Park, Town Run Trail Park, White River Greenway Trail	Town Run	Bike trails
I visit the river.	Bicycle, Car, motorcycle	Nothing keeps me from the river	Broad Ripple Park, Butler University and Athletic Fields, Central Canal Towpath Trail, Indianapolis Canal/Cultural Trail, Indianapolis Museum of Art, Lake Sullivan/Sports Complex, Marott Park, Riverside Regional Park, Southside Landfill/Crossroads Greenhouse, Southwestway Park, Town Run Trail Park, White River Greenway Trail, White River State Park	southwestway park	southwestway, canal tow path, town run
I visit the river., I am not directly affiliated with the river, but I am interested in the plan.	Bicycle, Car, Kayak, tube, or canoe	Feels unsafe at night, Limited places to see the river, not many places to park car and launch kayak.	Broad Ripple Park, Butler University and Athletic Fields, Carroll Stadium, Central Canal Towpath Trail, Hazel Landing Park, Indianapolis Canal/Cultural Trail, Indianapolis Museum of Art, Lake Sullivan/Sports Complex, Lucas Oil Stadium, NCAA Hall of Champions, River Road Park, Riverside Regional Park, Southwestway Park, Town Run Trail Park, Victory Field, White River Greenway Trail, White River State Park	downtown Indy IUPUI area, Broad Ripple Park, Riverside School in Fishers	Trails, and kayaking from IAC to south and west. Also biking near Indy Cycloplex and IMA
I visit the river., I am not directly affiliated with the river, but I am interested in the plan., I use Town Run and Southwestway parks for biking.	Bicycle, Car, Walk/Run	Nothing keeps me from the river	Central Canal Towpath Trail, Indianapolis Canal/Cultural Trail, Southwestway Park, Town Run Trail Park	Town Run and Southwestway parks for the mountain bike trails.	Town Run and Southwestway parks.

WHAT TYPES OF ACTIVITIES DO YOU PARTICIPATE IN ALONG THE RIVER?	IF YOU COULD FIX ONE THING ABOUT THE RIVER TODAY, WHAT WOULD IT BE?	IN 5 TO 10 YEARS, WHAT IS YOUR DREAM FOR THE WHITE RIVER? HOW SHOULD IT GROW AND CHANGE, OR WHAT IS IMPORTANT TO KEEP THE SAME?	WHAT KINDS OF ACTIVITIES OR AMENITIES SHOULD BE AVAILABLE ALONG THE RIVERFRONT?	IS THERE ANYTHING ELSE YOU WOULD LIKE TO SHARE ABOUT THE WHITE RIVER OR YOUR ASPIRATIONS FOR ITS FUTURE?	WHAT IS YOUR HOME ZIP CODE?	WHAT IS YOUR WORK/ SCHOOL ZIP CODE?
Enjoy nature, Mountain biking at Town Run Park and Southwest Way Park	Better accessibility	Better and more hiking trails, paved cycling paths and singletrack mountain biking trails.	More places to rent kayaks, canoes, tubes that offer shuttle service, more areas with public restrooms, restaurants/bars.		46032	46032
Birdwatch, Enjoy nature, Mountain biking	more pathways along river	Trail from SWW to downtown Indy and Martinsville	Restrooms, benches and drinking water fountains		46970	46971
Enjoy nature, Personal/ individual fitness (running, etc)	Water Quality	Clean enough to kayak/canoe/swim/ picnic	Bike trails/water access/picnic		46203	46202
Enjoy nature, Personal/ individual fitness (running, etc)	Water quality	Cleaner, better flood management, more trails and river access	Bike trails, hiking trails		47803	46250
Birdwatch, Enjoy nature, Personal/individual fitness (running, etc), mountain biking	water quality, more access south of downtown	continue to clean it up, develop more hiking/biking/mountain biking trails, continue to provide natural habitat for wildlife to thrive, seeing bald eagles return along the river is truly amazing.	expand town run north of 96th street		46205	46205
Kayak, tube, or canoe, Enjoy nature, Personal/individual fitness (running, etc), Bike paths and trails	more access points for water access. More trails/paths on the banks. Parking near both of these.	Become a beautiful and destination-worthy asset for Indy, north Indy, Fishers.	all of the above (playgrounds, places to buy coffee, benches, recreation classes). But initially water fountains, restrooms, safe parking.	"Would love to see Town Run Trail park connected to the Indy's bike path system and the Fishers Nickel Plate trail. Would like to see more trails / Bike Parks in the Riverside/ Cycloplex area, and North of 96th St. Would like to complete east/west trail or path access to the river along 96th or 106th street. Would use more / safer bike-friendly routes in and out of downtown Indy. Would consider night riding at Town Run and Southwestway. Would appreciate safer lighting on the White River/ Wapehani route from Cycloplex to IUUI"	46037	46256
Enjoy nature, Personal/ individual fitness (running, etc), Mountain Biking	Access for more mountain bike trails, and connection to the city bike paths.	More mountain bike trails, and connection to the city bike paths.	Reasonable parking.	It has a lot of potential for mountain bike trail growth north of 96th Street and south of downtown.	46142	46142

## Phase One Online Survey

WHAT IS YOUR CURRENT RELATIONSHIP TO THE WHITE RIVER?	HOW DO YOU TYPICALLY GET TO THE RIVER OR TRAVEL TO PLACES ALONG THE RIVER?	WHAT KEEPS YOU FROM VISITING THE RIVERFRONT OR RIVER? SELECT ALL THAT APPLY.	WHAT PLACES ALONG THE RIVER HAVE YOU VISITED IN THE PAST YEAR? SELECT ALL THAT APPLY.	WHAT PLACES ALONG THE RIVER ARE PERSONALLY MEANINGFUL TO YOU?	WHERE DO YOU ACCESS NATURE ON THE RIVER?
I am not directly affiliated with the river, but I am interested in the plan.	Car	Nothing keeps me from the river	Town Run Trail Park		
I visit the river.	Bicycle, Car	Nothing keeps me from the river	Potter's Bridge Park, Southwestway Park, Town Run Trail Park	Mountain Bike Trails	Mountain Bike Trails
I work along or within a half mile of the river., I visit the river., I bike, walk at town run and southwestway park	Car	Limited places to see the river, The river is dirty	Central Canal Towpath Trail, Indianapolis Canal/Cultural Trail, Indianapolis Museum of Art, Lucas Oil Stadium, Southwestway Park, Town Run Trail Park, White River Greenway Trail	Southwestway park	Town run and Southwestway park
I visit the river.	Car	Too far from where I live or work, Limited places to see the river	Broad Ripple Park, Butler University and Athletic Fields, Southwestway Park, The Rock Flat at the White River, Town Run Trail Park	Town Run	
I visit the river.	Bicycle, Car	The trail is sometimes flooded	Southwestway Park, Town Run Trail Park	Townrun	Townrun
I visit the river.	Car, Motorized boat	Limited places to see the river, Nothing keeps me from the river	Broad Ripple Park, Butler University and Athletic Fields, Carroll Stadium, Central Canal Towpath Trail, Conner Prairie, Edge Adventure Park, Forest Park Aquatic Center, Friedman Park, Hazel Landing Park, Indianapolis Canal/Cultural Trail, Indianapolis Museum of Art, Indianapolis Zoo, Lafayette Trace Park, Lake Indy Boat Ramp, Lucas Oil Stadium, Marott Park, NCAA Hall of Champions, Potter's Bridge Park, River Heritage Park, River Road Park, Riverwood Canoe Landing, Southwestway Park, Strawtown Koteewi Park, The Rock Flat at the White River, Town Run Trail Park, Victory Field, White River Canoe Company, White River Gardens, White River Greenway Trail, White River State Park		
I visit the river.	Bicycle, Car	Limited places to see the river	Indianapolis Canal/Cultural Trail, Southwestway Park, Town Run Trail Park		Southwestway Park
I visit the river.	Car, Motorized boat, Kayak, tube, or canoe	Too far from where I live or work, Feels unsafe at night, Limited places to see the river, The river is dirty	Forest Park Aquatic Center, Potter's Bridge Park, Strawtown Koteewi Park, White River Campgrounds		Parks/boat ramps
I live along or within a half mile of the river.	Bicycle, Walk/Run	Limited places to see the river	Central Canal Towpath Trail, Holliday Park, Indianapolis Canal/Cultural Trail, Indianapolis Museum of Art, Lake Sullivan/Sports Complex, Marott Park, Southwestway Park, Town Run Trail Park, White River Canoe Company, White River Greenway Trail, White River State Park	white river state park, holliday park	holliday park, IMA (100 acres)

WHAT TYPES OF ACTIVITIES DO YOU PARTICIPATE IN ALONG THE RIVER?	IF YOU COULD FIX ONE THING ABOUT THE RIVER TODAY, WHAT WOULD IT BE?	IN 5 TO 10 YEARS, WHAT IS YOUR DREAM FOR THE WHITE RIVER? HOW SHOULD IT GROW AND CHANGE, OR WHAT IS IMPORTANT TO KEEP THE SAME?	WHAT KINDS OF ACTIVITIES OR AMENITIES SHOULD BE AVAILABLE ALONG THE RIVERFRONT?	IS THERE ANYTHING ELSE YOU WOULD LIKE TO SHARE ABOUT THE WHITE RIVER OR YOUR ASPIRATIONS FOR ITS FUTURE?	WHAT IS YOUR HOME ZIP CODE?	WHAT IS YOUR WORK/ SCHOOL ZIP CODE?
Personal/individual fitness (running, etc)					46033	
Enjoy nature, Personal/ individual fitness (running, etc), Group fitness (classes, group sports), Gathering with family or friends	Night riding at Town Run and Southwestway especially in shorter daylight hour days	More Mountain Bike Trails	More trail	More hours	46038	46222
Enjoy nature, Personal/ individual fitness (running, etc), Group fitness (classes, group sports)	Use the river to connect all the parks along river from broad ripple to Southwestway park	Make it a recreation center for the city. Then people will volunteer to clean up when they see the debris	An natural surface multiuse trail to connect the really great things that are already on the riverfront		46143	46202
Personal/individual fitness (running, etc), Fish or hunt	I would increase the trail system along the river.	Keep the natural elements of the "river" but make it more accessible to others.	Playgrounds and mountain biking.	Somehow incorporate east side Indy.	46130	46038
Personal/individual fitness (running, etc)	More miles of off-road trails	Build out off-road trails and build more miles			46033	
Kayak, tube, or canoe, Enjoy nature, Personal/individual fitness (running, etc), Fish or hunt					46040	
Personal/individual fitness (running, etc)	Connecting Southwestway Park and Town Run Trail to the City's bike path system. This would allow users to travel outside of the city and enjoy the river and parks attached to it.				46142	46227
Kayak, tube, or canoe, Enjoy nature, Fish or hunt, Recreational boating (sailing, motoring)	Water quality	More recreational areas	Parks		46037	46060
Kayak, tube, or canoe, Enjoy nature, Personal/individual fitness (running, etc)	water quality	improved water quality, additional recreational access, retaining "wild" bank sections as much as possible.	playgrounds or other means to engage children, concessions/cafes	it is a main feature of the area and should be treated as such	46620	47201

## Phase One Online Survey

WHAT IS YOUR CURRENT RELATIONSHIP TO THE WHITE RIVER?	HOW DO YOU TYPICALLY GET TO THE RIVER OR TRAVEL TO PLACES ALONG THE RIVER?	WHAT KEEPS YOU FROM VISITING THE RIVERFRONT OR RIVER? SELECT ALL THAT APPLY.	WHAT PLACES ALONG THE RIVER HAVE YOU VISITED IN THE PAST YEAR? SELECT ALL THAT APPLY.	WHAT PLACES ALONG THE RIVER ARE PERSONALLY MEANINGFUL TO YOU?	WHERE DO YOU ACCESS NATURE ON THE RIVER?
I am not directly affiliated with the river, but I am interested in the plan.	Bicycle	The river is dirty	Butler University and Athletic Fields, Central Canal Towpath Trail, Indianapolis Zoo, Southwestway Park, Town Run Trail Park	Town Run	
I visit the river.	Car	Too far from where I live or work, Lack of transportation	Broad Ripple Park, Hazel Landing Park, Holliday Park, Marott Park, Southwestway Park, Town Run Trail Park	TRTP	
I visit the river.	Car	The river is dirty, Accessible spots to launch my kayak	Broad Ripple Park, Conner Prairie, Indianapolis Canal/Cultural Trail, Indianapolis Museum of Art, Indianapolis Zoo, Lake Indy Boat Ramp, Lilly Recreation Park, Lucas Oil Stadium, Southwestway Park, Victory Field, White River Greenway Trail, White River State Park	Kayak Waverly to Henderson Ford Ramp	Southwest way Park
I am not directly affiliated with the river, but I am interested in the plan.	Car	Too busy or not interested	Conner Prairie, Indianapolis Zoo, Lafayette Trace Park, Lucas Oil Stadium, Potter's Bridge Park, River Bend Campground, River Road Park, Strawtown Koteewi Park, White River Campgrounds, White River Canoe Company	none	none
I work along or within a half mile of the river., I visit the river.	Bicycle, Car	Limited places to see the river	Lucas Oil Stadium, Southwestway Park, Town Run Trail Park	Town Run Park & Southwestway Park	Town Run, Southwestway
I visit the river.	Bicycle	Nothing keeps me from the river	Broad Ripple Park, Central Canal Towpath Trail, Conner Prairie, Hazel Landing Park, Indianapolis Canal/Cultural Trail, Indianapolis Zoo, Potter's Bridge Park, River Bend Campground, Southwestway Park, Strawtown Koteewi Park, Town Run Trail Park, White River Greenway Trail, White River State Park	The Mountain bike trails.	Town run park and southwest way
I work along or within a half mile of the river., I visit the river.	Bicycle		Broad Ripple Park, Carroll Stadium, Indianapolis Canal/Cultural Trail, Southwestway Park, Town Run Trail Park, White River State Park	Southwestway Park, Town Run, Indianapolis Canal	Southwestway Park, Town Run
I visit the river.	Bicycle, Car	Nothing keeps me from the river	Central Canal Towpath Trail, Indianapolis Canal/Cultural Trail, Indianapolis Museum of Art, Indianapolis Zoo, Lake Sullivan/Sports Complex, Southwestway Park, Town Run Trail Park, Victory Field, White River Greenway Trail, White River State Park		
I visit the river.	Bicycle, Walk/Run, Kayak, tube, or canoe	Limited places to see the river	Central Canal Towpath Trail, Edge Adventure Park, Lafayette Trace Park, Potter's Bridge Park, Strawtown Koteewi Park, Town Run Trail Park, White River Campgrounds	Koteewi, lafayette trace , town run	Koteewi, lafayette trace, town run, perkinsville.
I visit the river., I am not directly affiliated with the river, but I am interested in the plan., Town Run, very important to improve, especially entrance	Bicycle, Car	Limited places to see the river, The river is dirty	Central Canal Towpath Trail, Conner Prairie, Hazel Landing Park, Indianapolis Canal/Cultural Trail, Southwestway Park, Strawtown Koteewi Park, Town Run Trail Park	Town Run, Southwestway	Bicycle trails



WHAT TYPES OF ACTIVITIES DO YOU PARTICIPATE IN ALONG THE RIVER?	IF YOU COULD FIX ONE THING ABOUT THE RIVER TODAY, WHAT WOULD IT BE?	IN 5 TO 10 YEARS, WHAT IS YOUR DREAM FOR THE WHITE RIVER? HOW SHOULD IT GROW AND CHANGE, OR WHAT IS IMPORTANT TO KEEP THE SAME?	WHAT KINDS OF ACTIVITIES OR AMENITIES SHOULD BE AVAILABLE ALONG THE RIVERFRONT?	IS THERE ANYTHING ELSE YOU WOULD LIKE TO SHARE ABOUT THE WHITE RIVER OR YOUR ASPIRATIONS FOR ITS FUTURE?	WHAT IS YOUR HOME ZIP CODE?	WHAT IS YOUR WORK/ SCHOOL ZIP CODE?
Personal/individual fitness (running, etc)	Water quality	Cleaner water system	Bike trails, coffee, Pubs		46140	46140
Personal/individual fitness (running, etc), Trail Running, Mountain Biking	Water quality		playgrounds		46235	4620
Kayak, tube, or canoe, Enjoy nature, Personal/individual fitness (running, etc), Fish or hunt, Biking	Clean it up reduced the pollution going into the river. Dredge the river from Washington St to 10th street bridges and make a river front setting for Indy to use.	Dredge and clean the banks from Washington St to 10th st bridges.	Riverboat, river walk,	Cleaning up the river in Indianapolis would make the river cleaner and encourage cleanup in southern sections of the river.	46131	N/a
Enjoy nature	water quality, mosquitos	kids activities	playgrounds	no	46034	46060
Enjoy nature, Personal/ individual fitness (running, etc)	More park with mountain bike trails	Mountain bike trails in Noblesville area			46075	46060
Birdwatch, Enjoy nature, Personal/individual fitness (running, etc), Group fitness (classes, group sports), Gathering with family or friends	Water quality	"I'd love to see a mountain bike trail that goes from Noblesville to Downtown Indy The amount of people that would use it would be amazing . "	I like mom and pop diners .. Just like the Monon the river could be very successful	I think it would be nice to make it deeper so people could actually commute in boats	46062	46060
Enjoy nature, Personal/ individual fitness (running, etc)	Water Quality	Downtown Indianapolis Waterfront Promenade, like San Antonio, Texas	Restaurants / Cafe's, Trails, Recreation Classes	Possibly more damming that would allow a deeper river through Indianapolis.	46143	46202
Kayak, tube, or canoe, Enjoy nature, Personal/individual fitness (running, etc)	Need additional connecting trails.	More recreational opportunities.	More trails, maybe pop-up coffee bars?		46235	46235
Kayak, tube, or canoe, Personal/individual fitness (running, etc), Fish or hunt, Gathering with family or friends, Mountain biking, horse back riding	More trails and access points	Horse only trails. Night riding at town run	More access points and trails without overdevelopment.		46031	46060
Birdwatch, Enjoy nature, Cycling trails!!	Access	Clean, accessible, promoted	Trails, trails, trails	It's about gd time! Why are we so behind other metro areas in capitalizing on our waterway? Stop pollution, sewage overflow, create a place or two as frontrunners, like the Monon, and the people will flock. Water is life.	46062	same

## Phase One Online Survey

WHAT IS YOUR CURRENT RELATIONSHIP TO THE WHITE RIVER?	HOW DO YOU TYPICALLY GET TO THE RIVER OR TRAVEL TO PLACES ALONG THE RIVER?	WHAT KEEPS YOU FROM VISITING THE RIVERFRONT OR RIVER? SELECT ALL THAT APPLY.	WHAT PLACES ALONG THE RIVER HAVE YOU VISITED IN THE PAST YEAR? SELECT ALL THAT APPLY.	WHAT PLACES ALONG THE RIVER ARE PERSONALLY MEANINGFUL TO YOU?	WHERE DO YOU ACCESS NATURE ON THE RIVER?
I visit the river.	Car	Too far from where I live or work	Central Canal Towpath Trail, Southwestway Park, Town Run Trail Park, White River Greenway Trail, White River State Park	Memorial in white river state park	Mountain bike
I visit the river.	Car	Limited places to see the river	Central Canal Towpath Trail, Indianapolis Zoo, Potter's Bridge Park, Southwestway Park, Town Run Trail Park	Mountain bike trails	Mountain bike trails
I visit the river.	Bicycle, Car	Feels unsafe at night, Feels unsafe during the day	Broad Ripple Park, Butler University and Athletic Fields, Carroll Stadium, Central Canal Towpath Trail, Conner Prairie, Holliday Park, Indianapolis Canal/Cultural Trail, Indianapolis Museum of Art, Indianapolis Zoo, Lake Indy Boat Ramp, Lilly Recreation Park, Lucas Oil Stadium, Municipal Gardens Family Center, NCAA Hall of Champions, Potter's Bridge Park, Southwestway Park, The Virginia B. Fairbanks Art Nature Walk, Town Run Trail Park, Victory Field, White River Greenway Trail, White River State Park		
I live along or within a half mile of the river., I visit the river.	Bicycle, Car, Walk/Run, Kayak, tube, or canoe	Nothing keeps me from the river	Broad Ripple Park, Central Canal Towpath Trail, Conner Prairie, Hazel Landing Park, Indianapolis Canal/Cultural Trail, Indianapolis Museum of Art, Indianapolis Zoo, Marott Park, Potter's Bridge Park, River Road Park, Town Run Trail Park, White River State Park	Town Run biking, fishing, kayaking from Noblesville down to Town Run.	Noblesville, 116th St., 106th St., Town Run, BR park.
I visit the river.	Car		Hazel Landing Park, Potter's Bridge Park, River Heritage Park, River Road Park		
I visit the river.	Bicycle, Car, Kayak, tube, or canoe		Conner Prairie, Indianapolis Canal/Cultural Trail, Indianapolis Museum of Art, Lucas Oil Stadium, Southwestway Park, Town Run Trail Park, Victory Field		
I am not directly affiliated with the river, but I am interested in the plan.	Bicycle, Walk/Run	Limited places to see the river, The river is dirty	Southwestway Park, Town Run Trail Park		
I live along or within a half mile of the river., I visit the river.	Bicycle, Walk/Run	Limited places to see the river	Butler University and Athletic Fields, Carroll Stadium, Central Canal Towpath Trail, Hazel Landing Park, Holliday Park, Indianapolis Canal/Cultural Trail, Indianapolis Museum of Art, Indianapolis Zoo, NCAA Hall of Champions, Potter's Bridge Park, River Heritage Park, River Road Park, Southwestway Park, Town Run Trail Park	town run trail park	town run trail park / heritage park
I visit the river.	Bicycle, Car, Walk/Run	Feels unsafe at night, Feels unsafe during the day, Limited places to see the river, The river is dirty	Broad Ripple Park, Butler University and Athletic Fields, Central Canal Towpath Trail, Indianapolis Canal/Cultural Trail, Indianapolis Museum of Art, Indianapolis Zoo, Southwestway Park, Bike trail at Raymond ,, Leads you right by the poison wash out for Lilly		

WHAT TYPES OF ACTIVITIES DO YOU PARTICIPATE IN ALONG THE RIVER?	IF YOU COULD FIX ONE THING ABOUT THE RIVER TODAY, WHAT WOULD IT BE?	IN 5 TO 10 YEARS, WHAT IS YOUR DREAM FOR THE WHITE RIVER? HOW SHOULD IT GROW AND CHANGE, OR WHAT IS IMPORTANT TO KEEP THE SAME?	WHAT KINDS OF ACTIVITIES OR AMENITIES SHOULD BE AVAILABLE ALONG THE RIVERFRONT?	IS THERE ANYTHING ELSE YOU WOULD LIKE TO SHARE ABOUT THE WHITE RIVER OR YOUR ASPIRATIONS FOR ITS FUTURE?	WHAT IS YOUR HOME ZIP CODE?	WHAT IS YOUR WORK/ SCHOOL ZIP CODE?
Personal/individual fitness (running, etc), Gathering with family or friends		Connecting all spaces with a trail	Coffee, food, beer		47201	47201
Personal/individual fitness (running, etc), Mountain biking	Water quality	More trail access for hiking an biking	benches, restrooms		46236	46107
Enjoy nature, Personal/ individual fitness (running, etc), Picnicking, Recreational boating (sailing, motoring)	Water quality and access	I'd love to see the downtown portion turned into an adventure park like the Whitewater in Charlotte, North Carolina.	Mountain bike trails, hiking trails, climbing walls, beaches, ziplines, rentals and lessons for mountain bikes, kayaks, stand up paddle boards, etc.	Please look at the Charlotte Whitewater for ideas/ inspiration.	46224	46202
Kayak, tube, or canoe, Birdwatch, Enjoy nature, Personal/individual fitness (running, etc), Fish or hunt	Perhaps some fish stocking programs for small mouth bass	It's my hope that waterfowl hunting will remain available as it is now. Please keep that open to us.	I think business owners will make this happen if viable.	Thoroughly enjoy it. The fishing is rebounding after the Guide plant spill. Keep it catch & release.	46033	46265
Kayak, tube, or canoe, Fish or hunt	Water quality	Cleaner			46033	46231
Kayak, tube, or canoe, Personal/individual fitness (running, etc), Group fitness (classes, group sports)	Water Quality	It would be great to be able to access parks and places by a trail system.	Playgrounds and Local vendors		46236	46130
	Pollution	Cleanliness	All of above		46143	46143
Birdwatch, Enjoy nature, Personal/individual fitness (running, etc), Gathering with family or friends	build a foot (suspension) bridge across 106 str between hazel landing and fishers heritage. create the 106-th str corridor between nickel plate and monon	I'd like to extend a "monon" type trail along the river all away to southwestway park	trash cans. dog parks. benches.	we need to make sure we guard our fledgling raptor (bald eagle) population along the river.	46038	46060
Kayak, tube, or canoe, Birdwatch, Enjoy nature, Personal/individual fitness (running, etc), Fish or hunt, Shopping or dining, Picnicking, Gathering with family or friends, Recreational boating (sailing, motoring)	Drudge the river to clean it, build a damn down stream to make it possible to boat from Martinsville to Strawtown, get the home made shelters off the river. Stop commercial drainage.	Drudge the river to clean it, build a damn down stream to make it possible to boat from Martinsville to Strawtown, get the home made shelters off the river. Stop commercial drainage.	Restaurant, coffee shops. trails	Not right now.	46217	46217

## Phase One Online Survey

WHAT IS YOUR CURRENT RELATIONSHIP TO THE WHITE RIVER?	HOW DO YOU TYPICALLY GET TO THE RIVER OR TRAVEL TO PLACES ALONG THE RIVER?	WHAT KEEPS YOU FROM VISITING THE RIVERFRONT OR RIVER? SELECT ALL THAT APPLY.	WHAT PLACES ALONG THE RIVER HAVE YOU VISITED IN THE PAST YEAR? SELECT ALL THAT APPLY.	WHAT PLACES ALONG THE RIVER ARE PERSONALLY MEANINGFUL TO YOU?	WHERE DO YOU ACCESS NATURE ON THE RIVER?
I visit the river.	Bicycle, Car, Kayak, tube, or canoe	Limited places to see the river	Conner Prairie, Edge Adventure Park, Forest Park Aquatic Center, Indianapolis Canal/Cultural Trail, Indianapolis Zoo, Lucas Oil Stadium, Potter's Bridge Park, Southwestway Park, Strawtown Koteewi Park, Town Run Trail Park, Victory Field, White River Canoe Company		Potters Bridge, Strawtown, Town Run, Southwestway
I visit the river.	Bicycle	Limited places to see the river	Indianapolis Canal/Cultural Trail, Indianapolis Zoo, Southwestway Park, Town Run Trail Park, Victory Field	Town Run Trail Park	Town Run Trail Park
I visit the river.	Bicycle	Feels unsafe at night, Limited places to see the river, The river is dirty	Broad Ripple Park, Indianapolis Canal/Cultural Trail, Indianapolis Museum of Art, Lucas Oil Stadium, Southwestway Park, Town Run Trail Park, Victory Field, White River State Park	Southwest way - Riding bikes	
I work along or within a half mile of the river., I visit the river.	Bicycle, Car, Kayak, tube, or canoe	Limited places to see the river	Broad Ripple Park, Butler University and Athletic Fields, Carroll Stadium, Central Canal Towpath Trail, Holliday Park, Indianapolis Canal/Cultural Trail, Indianapolis Museum of Art, Indianapolis Zoo, Marott Park, NCAA Hall of Champions, River Heritage Park, Southwestway Park, Town Run Trail Park, Victory Field, White River State Park	I love to Mountain bike and canoe so SWW, town run, and put in locations. I enjoy canoeing the areas of the river that are peaceful and quiet. It's hard to tell you're in Marion county.	Along put ins, Holliday park with my dogs, SWW and town run.
I visit the river.	Bicycle, Car	Limited places to see the river	Broad Ripple Park, Southwestway Park, Strawtown Koteewi Park, Town Run Trail Park	East side of the river from 96th St. to 116th St.	Town Run Trail
I live along or within a half mile of the river., I work along or within a half mile of the river., I visit the river.	Bicycle, Car, Walk/Run, Kayak, tube, or canoe	Limited places to see the river	Broad Ripple Park, Butler University and Athletic Fields, Central Canal Towpath Trail, Friedman Park, Holliday Park, Indianapolis Canal/Cultural Trail, Indianapolis Museum of Art, Indianapolis Zoo, Lake Indy Boat Ramp, Lake Sullivan/Sports Complex, Marott Park, NCAA Hall of Champions, Riverside Regional Park, Southwestway Park, The Virginia B. Fairbanks Art Nature Walk, Town Run Trail Park, White River Gardens, White River Greenway Trail, White River State Park	Town run Trail, Southwestway, 100 acres park	everywhere
I live along or within a half mile of the river.	Bicycle, Car, Walk/Run	Nothing keeps me from the river	Blickman Educational Trail Park, Broad Ripple Park, Butler University and Athletic Fields, Central Canal Towpath Trail, Conner Prairie, Holliday Park, Indianapolis Canal/Cultural Trail, Indianapolis Museum of Art, Indianapolis Zoo, Lucas Oil Stadium, Marott Park, Potter's Bridge Park, Southwestway Park, Town Run Trail Park, White River Greenway Trail	I enjoy natural surface trails	On the trails

WHAT TYPES OF ACTIVITIES DO YOU PARTICIPATE IN ALONG THE RIVER?	IF YOU COULD FIX ONE THING ABOUT THE RIVER TODAY, WHAT WOULD IT BE?	IN 5 TO 10 YEARS, WHAT IS YOUR DREAM FOR THE WHITE RIVER? HOW SHOULD IT GROW AND CHANGE, OR WHAT IS IMPORTANT TO KEEP THE SAME?	WHAT KINDS OF ACTIVITIES OR AMENITIES SHOULD BE AVAILABLE ALONG THE RIVERFRONT?	IS THERE ANYTHING ELSE YOU WOULD LIKE TO SHARE ABOUT THE WHITE RIVER OR YOUR ASPIRATIONS FOR ITS FUTURE?	WHAT IS YOUR HOME ZIP CODE?	WHAT IS YOUR WORK/ SCHOOL ZIP CODE?
Kayak, tube, or canoe, Enjoy nature, Personal/individual fitness (running, etc), Gathering with family or friends	access	Mix of nature/recreation balanced with entertainment (dining, etc)	benches, trails,		46060	46268
Enjoy nature, Personal/ individual fitness (running, etc)	More Parks and Trails Near the River	More park development along river	Better Interconnected network of Parks	Would Love to see more mountain biking destinations in the river park system. Town Run is immaculately maintained by the biking community at no cost to the parks department and provides a destination for bikers and hikers alike.	46280	46240
Kayak, tube, or canoe, Personal/individual fitness (running, etc), Biking	Trails along the river.	Trails, places to eat, places to live.	coffee, bike trails, breweries		46142	46142
Kayak, tube, or canoe, Enjoy nature, Personal/individual fitness (running, etc), Fish or hunt	Clean up some areas along the river that were historically industrial. I rarely canoe south of the broad ripple damn, between 30th and SWW because it's ugly with relics of riverside industry. It should be restored to scenic river bank or developed like by white river state park.	See above. Restore and remove unsightly industrial developments along the river.	All of the above. I think it should be mostly recreation, but some shops or restaurants would be nice.	The river has a couple great spots. It has a wide variety of places to visit like Holliday park, Newfield, broad ripple park, and SWW, but the area south of downtown is an eyesore. I have wanted to canoe camp from Indy down to Martinsville, but some areas feel unsafe or unhealthy.	46278	46204
Personal/individual fitness (running, etc)	Water Quality	Increased natural areas	Natural trails		46040	46037
Kayak, tube, or canoe, Personal/individual fitness (running, etc), Gathering with family or friends, Mountain biking	Water quality access, removal of low head dams	More access, and better PR	a mixture of all activities	Don't screw it up	46208	46202
Birdwatch, Enjoy nature, Personal/individual fitness (running, etc), Mountain biking, road cycling	Connecting the parks so I can cycle from trails to the park	More MTB trails	Benches	Just more trails along the river	46220	46220

## Phase One Online Survey

WHAT IS YOUR CURRENT RELATIONSHIP TO THE WHITE RIVER?	HOW DO YOU TYPICALLY GET TO THE RIVER OR TRAVEL TO PLACES ALONG THE RIVER?	WHAT KEEPS YOU FROM VISITING THE RIVERFRONT OR RIVER? SELECT ALL THAT APPLY.	WHAT PLACES ALONG THE RIVER HAVE YOU VISITED IN THE PAST YEAR? SELECT ALL THAT APPLY.	WHAT PLACES ALONG THE RIVER ARE PERSONALLY MEANINGFUL TO YOU?	WHERE DO YOU ACCESS NATURE ON THE RIVER?
I visit the river.	Bicycle, Car	Too far from where I live or work, Limited places to see the river, Too busy or not interested	Town Run Trail Park, Victory Field	Bike trails and downtown opportunities to take the family and enjoy	Bike trails
I visit the river.	Car	Limited places to see the river	Central Canal Towpath Trail, Indianapolis Canal/Cultural Trail, Indianapolis Museum of Art, Lucas Oil Stadium, River Heritage Park, Southwestway Park, Town Run Trail Park, White River State Park	Town run trail	Town run trail
I visit the river.	Bicycle	Nothing keeps me from the river	Broad Ripple Park, Town Run Trail Park, White River Campgrounds		
I work along or within a half mile of the river., I visit the river.	Bicycle, Car, Kayak, tube, or canoe	Nothing keeps me from the river	Conner Prairie, Hazel Landing Park, Lafayette Trace Park, Lucas Oil Stadium, Potter's Bridge Park, River Road Park, Strawtown Koteewi Park, Town Run Trail Park, White River Greenway Trail	Town Run trail park and the Noblesville stretch.	
I live along or within a half mile of the river., I visit the river.	Bicycle, Car, Walk/Run, Kayak, tube, or canoe	Limited places to see the river	Butler University and Athletic Fields, Central Canal Towpath Trail, Friedman Park, Holliday Park, Lucas Oil Stadium, Marott Park, Town Run Trail Park, Victory Field	The future Broadripple River Walk could be amazing !!	All along it !
I am not directly affiliated with the river, but I am interested in the plan.	Car	Limited places to see the river, Programs or destinations are not interesting to me	Broad Ripple Park, Butler University and Athletic Fields, Central Canal Towpath Trail, Indianapolis Canal/Cultural Trail, Indianapolis Museum of Art, Lake Sullivan/Sports Complex, Southwestway Park, Town Run Trail Park, White River State Park		
I visit the river.	Car	Too far from where I live or work	Indianapolis Canal/Cultural Trail, Indianapolis Zoo, Southwestway Park, Town Run Trail Park, White River Greenway Trail	The bike trail	Parks
I visit the river.	Bicycle	Limited places to see the river	Southwestway Park	Southwestway	Southwestway
I am not directly affiliated with the river, but I am interested in the plan.	Car	Too far from where I live or work, The river is dirty	Broad Ripple Park, Indianapolis Canal/Cultural Trail, Indianapolis Museum of Art, Indianapolis Zoo, Victory Field, White River Gardens, White River State Park	"I just think its an amazing space "	
I visit the river.	Car	Limited places to see the river, The river is dirty	Butler University and Athletic Fields, Central Canal Towpath Trail, Holliday Park, Indianapolis Canal/Cultural Trail, Southwestway Park, Town Run Trail Park, White River State Park, Eiteljorg Museum		Parks and canal

WHAT TYPES OF ACTIVITIES DO YOU PARTICIPATE IN ALONG THE RIVER?	IF YOU COULD FIX ONE THING ABOUT THE RIVER TODAY, WHAT WOULD IT BE?	IN 5 TO 10 YEARS, WHAT IS YOUR DREAM FOR THE WHITE RIVER? HOW SHOULD IT GROW AND CHANGE, OR WHAT IS IMPORTANT TO KEEP THE SAME?	WHAT KINDS OF ACTIVITIES OR AMENITIES SHOULD BE AVAILABLE ALONG THE RIVERFRONT?	IS THERE ANYTHING ELSE YOU WOULD LIKE TO SHARE ABOUT THE WHITE RIVER OR YOUR ASPIRATIONS FOR ITS FUTURE?	WHAT IS YOUR HOME ZIP CODE?	WHAT IS YOUR WORK/ SCHOOL ZIP CODE?
Personal/individual fitness (running, etc), Group fitness (classes, group sports), Gathering with family or friends, Mountain biking	Access and opportunities for families to enjoy	Develop the river front with a planned combination of paved and unpaved trails, shops, access points, natural habitat, etc. Develop more recreation areas like bike Parks/Trails and connect them with walking/biking trails.	More walking/biking trails. Both paved and unpaved with mountain bike trails/ bike park. Some shops.	Needs to be developed to provide accessibility for recreation and to encourage active family lifestyles. But cannot be over-developed.	46074	46032
Enjoy nature, Personal/ individual fitness (running, etc), Mountain biking	More trails	Dining	Biking, hiking		46055	46037
Kayak, tube, or canoe, Personal/individual fitness (running, etc)					46240	
Kayak, tube, or canoe, Personal/individual fitness (running, etc), Fish or hunt	More mountain bike trails	larger trail system with additional mountain bike trails and paved trails connecting Noblesville to Town Run or even further South.	Mountain bike trails.	Make it catch and release fishing only. Make Town Run trails go North to Connor Prairie/146th street area.	46062	46062
Kayak, tube, or canoe, Birdwatch, Enjoy nature, Personal/individual fitness (running, etc), Picnicking	Better access - both viewing and walking/ bicking	Same as above	Same as above	Above	46220	46220
Personal/individual fitness (running, etc)	access	more trails			46208	46208
Personal/individual fitness (running, etc)	Water quality	More bike paths along it	Bike path	Love the area	46750	46750
Personal/individual fitness (running, etc)	Extended trail connections for bicycles.	See answer above.	None of these. It should be kept as natural as possible.	Eventual trail access that would allow bike commuting from SR144 to downtown Indy would be great.	46158	46225
Enjoy nature, Gathering with family or friends	"water quality "	more access and places to fish boat and possibly even safely swim. Family friendly and safe spaces and also naturally enhanced areas that encourage the natural habitat to be maintained.	Walking spaces. pet friendly spaces. shade and sun that is incorporated into the natural beauty of the area, NO to playgrounds, Save that for parks that are already in place.	Highlighting all the wonderful amenities of the terrific Circle City that Indianapolis IS, the diversity of the communities and then connecting those communities to the water! How amazing would that be?	46227	46202
Enjoy nature, Personal/ individual fitness (running, etc), Biking	Water Quality	Better water quality and recreation facilities	Place to relax, bike and walking trails connecting the various points/	Water Quality and Trash cleanup is the key.	46142	

## Phase One Online Survey

WHAT IS YOUR CURRENT RELATIONSHIP TO THE WHITE RIVER?	HOW DO YOU TYPICALLY GET TO THE RIVER OR TRAVEL TO PLACES ALONG THE RIVER?	WHAT KEEPS YOU FROM VISITING THE RIVERFRONT OR RIVER? SELECT ALL THAT APPLY.	WHAT PLACES ALONG THE RIVER HAVE YOU VISITED IN THE PAST YEAR? SELECT ALL THAT APPLY.	WHAT PLACES ALONG THE RIVER ARE PERSONALLY MEANINGFUL TO YOU?	WHERE DO YOU ACCESS NATURE ON THE RIVER?
I visit the river.	Bicycle, Walk/Run, Kayak, tube, or canoe		Broad Ripple Park, Butler University and Athletic Fields, Central Canal Towpath Trail, Conner Prairie, Holliday Park, Indianapolis Canal/Cultural Trail, Indianapolis Museum of Art, Indianapolis Zoo, Southwestway Park, Town Run Trail Park, Victory Field, White River State Park	I love the mountain biking trails at Town Run and Southwest Way and shared used paths along the trails such as white river state park, the canal, toe path, butler.	Town Run Trail Park, Southwest way, Butler, White River State park
I visit the river.	Bicycle	Limited places to see the river	Conner Prairie, Indianapolis Canal/Cultural Trail, Indianapolis Zoo, Southwestway Park, Town Run Trail Park, Victory Field, White River State Park	Southwest way park	SWW
I work along or within a half mile of the river., I visit the river.	Bicycle, Walk/Run	Limited places to see the river, The river is dirty	Broad Ripple Park, Butler University and Athletic Fields, Central Canal Towpath Trail, Holliday Park, Indianapolis Canal/Cultural Trail, Indianapolis Museum of Art, Indianapolis Zoo, Lucas Oil Stadium, Marott Park, Municipal Gardens Family Center, NCAA Hall of Champions, River Road Park, Riverside Regional Park, Southwestway Park, Town Run Trail Park, White River Gardens, White River Greenway Trail, White River State Park	I love the river downtown Indy. I look forward to a better experience in broad ripple	Broad Ripple and along the towpath.
I visit the river.	Bicycle	Limited places to see the river, Too busy or not interested	Broad Ripple Park, Butler University and Athletic Fields, Central Canal Towpath Trail, Holliday Park, Indianapolis Canal/Cultural Trail, Indianapolis Museum of Art, Indianapolis Zoo, Marott Park, Southwestway Park, Town Run Trail Park, Victory Field, White River State Park	Town Run and Southwestway parks	Trailheads
I live along or within a half mile of the river.	Bicycle, Walk/Run	Limited places to see the river, The river is dirty	Broad Ripple Park, Butler University and Athletic Fields, Carroll Stadium, Central Canal Towpath Trail, Holliday Park, Indianapolis Canal/Cultural Trail, Indianapolis Museum of Art, Lilly Recreation Park, Lucas Oil Stadium, Marott Park, NCAA Hall of Champions, Southwestway Park, Town Run Trail Park, White River Greenway Trail	Anywhere you can access it	Wherever I can
I live along or within a half mile of the river., I work along or within a half mile of the river., I visit the river.	Bicycle, Car, Walk/Run	Limited places to see the river	Conner Prairie, Forest Park Aquatic Center, Hazel Landing Park, Indianapolis Canal/Cultural Trail, Potter's Bridge Park, River Heritage Park, Strawtown Koteewi Park, Town Run Trail Park, White River Greenway Trail	Town Run Trail Park. Undeveloped areas south of 146th street. White River Greenway.	Carmel. White River Greenway. Town Run Trail Park. Hazel Landing Park. River Heritage park



WHAT TYPES OF ACTIVITIES DO YOU PARTICIPATE IN ALONG THE RIVER?	IF YOU COULD FIX ONE THING ABOUT THE RIVER TODAY, WHAT WOULD IT BE?	IN 5 TO 10 YEARS, WHAT IS YOUR DREAM FOR THE WHITE RIVER? HOW SHOULD IT GROW AND CHANGE, OR WHAT IS IMPORTANT TO KEEP THE SAME?	WHAT KINDS OF ACTIVITIES OR AMENITIES SHOULD BE AVAILABLE ALONG THE RIVERFRONT?	IS THERE ANYTHING ELSE YOU WOULD LIKE TO SHARE ABOUT THE WHITE RIVER OR YOUR ASPIRATIONS FOR ITS FUTURE?	WHAT IS YOUR HOME ZIP CODE?	WHAT IS YOUR WORK/ SCHOOL ZIP CODE?
Kayak, tube, or canoe, Enjoy nature, Personal/individual fitness (running, etc), Group fitness (classes, group sports)	Water quality	I would love to see more mountain biking north of Town Run Trail park. I'd also like to see a bike park to engage the downtown community along the river.	Mountain bike trails, mountain bike park, nature trails, coffee shops, benches and community outdoor classes.	Better water quality, sewer line improvements and more accessibility for kayakers, cyclist and hikers.	46220	46268
Birdwatch, Enjoy nature, MTB	Easier access	More MTB trails			46041	46041
Mountain biking and road biking.	More opportunities to recreate, including all types of cycling, hiking and running.	The dream is a connected trail system that becomes Indy's Urban Wilderness that connects greenways and natural surface trails with neighborhood access points. Indianapolis needs to support connectivity like Knoxville Tennessee!	Recreation of all types that inspire people to be physically active!	To see connectivity to all of our surrounding communities like Geist, Fishers, Carmel, Lawrence, Eagle Creek, Speedway, and South West Way Park.	46220	46220
Enjoy nature, Personal/ individual fitness (running, etc)	Water quality	Interconnected trails between green spaces	Should be left as natural as possible	Keep access available	46220	46240
Kayak, tube, or canoe, Birdwatch, Enjoy nature, Personal/individual fitness (running, etc), Recreational boating (sailing, motoring), Riding bikes on trails next to river	More access and views of it	Businesses and trails along the river	Businesses and trails along the river		46220	46220
Enjoy nature, Personal/ individual fitness (running, etc), Picnicking, Gathering with family or friends, Mountain Biking	"Allow night mountain bike riding at Town Run Trail Park to provide an opportunity to ride during shortened winter months. Extend the trail north. Connect Town Run to other trail systems, paved or natural surface.  Ensure high water quality by tracking down offenders and cleaning its banks. The White River has a horrible reputation for being polluted and unfit for consuming fish or touching/ wading/ swimming."	Open the land for a combination of paved and natural surface continuous trails from 96th street to 146th street.	Possibly add whitewater features that would draw spectators, then open retail to support kayaking or paddling sports and food vendors.	Natural surface trails would enhance the hiking and mountain biking along the white river. Supporting water sports will bring awareness about water quality.	46033	46033

## Phase One Online Survey

WHAT IS YOUR CURRENT RELATIONSHIP TO THE WHITE RIVER?	HOW DO YOU TYPICALLY GET TO THE RIVER OR TRAVEL TO PLACES ALONG THE RIVER?	WHAT KEEPS YOU FROM VISITING THE RIVERFRONT OR RIVER? SELECT ALL THAT APPLY.	WHAT PLACES ALONG THE RIVER HAVE YOU VISITED IN THE PAST YEAR? SELECT ALL THAT APPLY.	WHAT PLACES ALONG THE RIVER ARE PERSONALLY MEANINGFUL TO YOU?	WHERE DO YOU ACCESS NATURE ON THE RIVER?
I visit the river., I am not directly affiliated with the river, but I am interested in the plan.	Bicycle, Car, Walk/Run, Kayak, tube, or canoe	Feels unsafe at night, Limited places to see the river	Broad Ripple Park, Holliday Park, Indianapolis Canal/Cultural Trail, Indianapolis Museum of Art, Indianapolis Zoo, Marott Park, Southwestway Park, Town Run Trail Park, White River State Park	Broad Ripple park because I can put in our kayaks there and I love being able to get on the water	Broad Ripple, Holliday park, Marott park, town run, southwestway park
I live along or within a half mile of the river., I visit the river., We love kayaking the river and going for walks/ runs/bike rides at Nonie Werbe Krauss Preserve and Town Run.	Bicycle, Walk/ Run	Limited places to see the river, We see the river at least once a week while on foot or bike, and we would love to see it more. Would love if the flood plain at 96th and Allisonville was a park with river access.	Broad Ripple Park, Butler University and Athletic Fields, Central Canal Towpath Trail, Conner Prairie, Hazel Landing Park, Indianapolis Canal/Cultural Trail, Nonie Werbe Krauss Park/Preserve, Potter's Bridge Park, River Heritage Park, River Road Park, Southwestway Park, Strawtown Koteewi Park, Town Run Trail Park, White River Greenway Trail	Town Run, Nonie Werbe Krauss Park/ Preserve and River Road Park are all parks that we visit almost weekly, if not more. We love to ride our bikes at Town Run and along the trails at River Road Park. Nonie Werbe is the closest to our house and we use it 4-5 times a week as a family or to take the dog on a run.	All over! That is the beauty of the river - trees, wildlife, etc. are all reasons we visit.
I live along or within a half mile of the river., I visit the river.	Bicycle, Car, Walk/Run, Motorized boat	Feels unsafe at night, Limited places to see the river, The river is dirty	Broad Ripple Park, Butler University and Athletic Fields, Central Canal Towpath Trail, Holliday Park, Indianapolis Canal/Cultural Trail, Indianapolis Museum of Art, Marott Park, Riverside Regional Park, Southwestway Park, The Virginia B. Fairbanks Art Nature Walk, Town Run Trail Park, White River Gardens, White River Greenway Trail, White River State Park	Any place that lets people get close to natural parts of the river (trails, parks, etc.)	Pretty much all of the parks, riding on the towpath (which gives you the joy of taking a trail as transportation that does not feel "urban" or over developed.
I visit the river.	Car	Lack of transportation, Feels unsafe during the day, Limited places to see the river	Broad Ripple Park, Butler University and Athletic Fields, Central Canal Towpath Trail, Indianapolis Canal/Cultural Trail, Indianapolis Museum of Art, Indianapolis Zoo, NCAA Hall of Champions, Southwestway Park, Victory Field, White River Gardens, White River Greenway Trail, White River State Park	Southwestway park	Southwestway park, towpath
I visit the river.	Bicycle, Car	Nothing keeps me from the river	Central Canal Towpath Trail, Potter's Bridge Park, Southwestway Park, Town Run Trail Park		
I live along or within a half mile of the river., I work along or within a half mile of the river., I visit the river.	Bicycle, Car, Electric scooter or electric bicycle, Walk/ Run	The river is dirty	Broad Ripple Park, Central Canal Towpath Trail, Holliday Park, Indianapolis Canal/Cultural Trail, Indianapolis Zoo, Lucas Oil Stadium, Marott Park, NCAA Hall of Champions, Southwestway Park, Town Run Trail Park, White River Gardens, White River Greenway Trail, White River State Park	Town Run and Southwestway	Town Run and Southwestway

WHAT TYPES OF ACTIVITIES DO YOU PARTICIPATE IN ALONG THE RIVER?	IF YOU COULD FIX ONE THING ABOUT THE RIVER TODAY, WHAT WOULD IT BE?	IN 5 TO 10 YEARS, WHAT IS YOUR DREAM FOR THE WHITE RIVER? HOW SHOULD IT GROW AND CHANGE, OR WHAT IS IMPORTANT TO KEEP THE SAME?	WHAT KINDS OF ACTIVITIES OR AMENITIES SHOULD BE AVAILABLE ALONG THE RIVERFRONT?	IS THERE ANYTHING ELSE YOU WOULD LIKE TO SHARE ABOUT THE WHITE RIVER OR YOUR ASPIRATIONS FOR ITS FUTURE?	WHAT IS YOUR HOME ZIP CODE?	WHAT IS YOUR WORK/ SCHOOL ZIP CODE?
Kayak, tube, or canoe, Enjoy nature, Personal/individual fitness (running, etc), Gathering with family or friends	Making it cleaner, especially downtown	More accessibility especially downtown	More trails to access the river, recreation classes and tours along the river	We use and get on the river but I feel like many people we talk to think this is crazy! I would love to show more people that the River is a great place to recreate on and near!	47448	47448
Kayak, tube, or canoe, Enjoy nature, Personal/individual fitness (running, etc), Picnicking, Biking is the most common. We love the trails that are along the river at town run and River Road.	I know it is a work in progress, but there is a stigma that the river is dirty - and it is at times when it floods, but I wish the general public understood that it is safe.	I would love to see the river utilized more for natural space and recreation. It would also be neat if there were a way to have it be interactive with play areas and the like. Something like Slide Rock in Sedona or the like. It would be amazing to be able to use the river as a viable way to experience Hamilton County down into Indy. It seems like a tremendous resource that is underutilized.	Not sure - more natural surface trails would always make me happy.	"I would really like parks like Town Run, Southwest Way and the others to offer extended hours and night riding. It is tough in winter months as the window of light is so short. It has worked for the Monon...  Also see above. More use, more natural surface trails, etc."	46038	46033
Birdwatch, Enjoy nature, Personal/individual fitness (running, etc), Shopping or dining, Picnicking, Gathering with family or friends, Recreational boating (sailing, motoring), Cycling trails for exercise, transportation, and social get-togethers	Accessibility and Transportation	Paths along the river should grow and extend to connect neighborhoods, the river itself should be considered for more transportation uses (docks in cultural areas, kayak and canoe rentals, maybe even water taxi type options.	parks, playgrounds, paths to connect such areas to areas with businesses; i feel that businesses directly on the river should be limited to preserve our natural spaces.	We have an incredible resource with the White River and can balance the uses between natural preservation and education as well as business and housing. But we should not limit the river to one purpose or allow businesses (retail, condos, expensive apartments, etc.) to monopolize these areas that should be accessible to ALL demographics. Preserving natural spaces and returning areas to a natural state is super important for the health and vitality of the river system in our city and will only improve the productivity and value of any commercial development along its banks.	46220	46254
Enjoy nature, Personal/ individual fitness (running, etc), Picnicking, Gathering with family or friends, Walk my dogs	Way to bike SAFELY from my home to Southwrtsway park	Clean water, safe lighted trails on the Southside to bike to/from and through southwestey park,	Recreation areas, playgrounds, places to rest, bike racks, dog watering stations	I would love to see Southwestey Park become an outdoors activity destination. There's already baseball, soccer and golf. Now let's add paved trails for all the walkers, runners, dog lovers and parents to go for a leisurely stroll or run. A safe environment in an already scenic area would be awesome.	46217	46217
cycling	public access	more trails along river	public areas and restaurants		46236	46074
Birdwatch, Enjoy nature, Personal/individual fitness (running, etc), Group fitness (classes, group sports), Fish or hunt	Water quality	Clean it up, add more trails and parks	More mountain bike and hiking trails.	It'd be a great resource if it was clean and inviting.	46220	46204

## Phase One Online Survey

WHAT IS YOUR CURRENT RELATIONSHIP TO THE WHITE RIVER?	HOW DO YOU TYPICALLY GET TO THE RIVER OR TRAVEL TO PLACES ALONG THE RIVER?	WHAT KEEPS YOU FROM VISITING THE RIVERFRONT OR RIVER? SELECT ALL THAT APPLY.	WHAT PLACES ALONG THE RIVER HAVE YOU VISITED IN THE PAST YEAR? SELECT ALL THAT APPLY.	WHAT PLACES ALONG THE RIVER ARE PERSONALLY MEANINGFUL TO YOU?	WHERE DO YOU ACCESS NATURE ON THE RIVER?
I live along or within a half mile of the river.	Car	If there was a bike/walk/run path along the river, something like the Monon Trail, would be wonderful.	Central Canal Towpath Trail, Indianapolis Canal/Cultural Trail, Lake Indy Boat Ramp, Lucas Oil Stadium, Riverside Regional Park, Southside Landfill/Crossroads Greenhouse, Victory Field, White River Greenway Trail, White River State Park		
I visit the river.	Bicycle	Feels unsafe at night, The river is dirty	Broad Ripple Park, Indianapolis Canal/Cultural Trail, Indianapolis Museum of Art, Indianapolis Zoo, Town Run Trail Park	along Town Run	I don't
I visit the river., I am not directly affiliated with the river, but I am interested in the plan.	Car, Motorized boat, Kayak, tube, or canoe	Too far from where I live or work, Feels unsafe at night, The river is dirty, Too much invasive Eurasian watermilfoil	Broad Ripple Park, Indianapolis Canal/Cultural Trail, Indianapolis Zoo, Strawtown Koteewi Park		
I own property along the river.	Walk/Run	Nothing keeps me from the river	Holliday Park, River Heritage Park, River Road Park, Strawtown Koteewi Park		Trails
I am not directly affiliated with the river, but I am interested in the plan.	Car	Feels unsafe at night, Feels unsafe during the day, Limited places to see the river, The river is dirty	Carroll Stadium, Central Canal Towpath Trail, Indianapolis Canal/Cultural Trail, Indianapolis Museum of Art, Indianapolis Zoo, Lucas Oil Stadium, NCAA Hall of Champions, Southside Landfill/Crossroads Greenhouse, Southwestway Park, White River Gardens, White River Greenway Trail, White River State Park	The Zoo, White River State Park and Greenway Trail	The Zoo, White River State Park and Greenway Trail
I visit the river.	Car, Kayak, tube, or canoe	Limited places to see the river	Hazel Landing Park, Holliday Park, Lafayette Trace Park, Nonie Werbe Krauss Park/ Preserve, Potter's Bridge Park, River Heritage Park, Strawtown Koteewi Park, Town Run Trail Park	Most areas of the river, but especially the less urbanized locations.	Hazel Dell Landing, 116th street, 146th street, Strawtown and Lafayette Trace.
I visit the river.	Bicycle, Walk/Run		Central Canal Towpath Trail, Conner Prairie, Hazel Landing Park, Indianapolis Canal/Cultural Trail, Potter's Bridge Park, River Heritage Park, River Road Park, Southwestway Park, Town Run Trail Park	Town Run Trail Park is number one, by a good margin. River Road Park is number 2. Southwestway is also interesting for mountain biking, just much farther from my hom.	While riding or walking on the trails.
I visit the river., I am not directly affiliated with the river, but I am interested in the plan., I would like to see bike and walking paths connecting the neighborhoods to Southwestway Park...and eventually connecting the downtown trails	Car, Walk/Run	Too far from where I live or work, Feels unsafe at night, Limited places to see the river	Indianapolis Canal/Cultural Trail, Lucas Oil Stadium, Southwestway Park, White River State Park	My father was born in Freedom Indiana. It is located on on the White River in Owen County. My brother resides there now.	When I go to Freedom In.
I am not directly affiliated with the river, but I am interested in the plan.	Bicycle	Limited places to see the river	Town Run Trail Park, White River Greenway Trail		
I live along or within a half mile of the river.	Bicycle, Car, Walk/Run, Kayak, tube, or canoe	Limited places to see the river, The river is dirty	Southwestway Park	South West Way Park	Blue Bluff, Henderson Ford, Centerton, and South West Way

WHAT TYPES OF ACTIVITIES DO YOU PARTICIPATE IN ALONG THE RIVER?	IF YOU COULD FIX ONE THING ABOUT THE RIVER TODAY, WHAT WOULD IT BE?	IN 5 TO 10 YEARS, WHAT IS YOUR DREAM FOR THE WHITE RIVER? HOW SHOULD IT GROW AND CHANGE, OR WHAT IS IMPORTANT TO KEEP THE SAME?	WHAT KINDS OF ACTIVITIES OR AMENITIES SHOULD BE AVAILABLE ALONG THE RIVERFRONT?	IS THERE ANYTHING ELSE YOU WOULD LIKE TO SHARE ABOUT THE WHITE RIVER OR YOUR ASPIRATIONS FOR ITS FUTURE?	WHAT IS YOUR HOME ZIP CODE?	WHAT IS YOUR WORK/ SCHOOL ZIP CODE?
Enjoy nature, Personal/ individual fitness (running, etc), Fish or hunt		Bike/run/walk path and access points.			46217	46255
Enjoy nature, Personal/ individual fitness (running, etc)	water quality	would be nice to boat on it	places to rent kayaks, boat tours	clean it up; please	46032	46077
Kayak, tube, or canoe, Fish or hunt	Water quality and amount of invasive vegetation	Cleaner water, reduce sedimentation, reduce invasive species density	more public access areas. parks, few shops		46060	46060
Enjoy nature, Personal/ individual fitness (running, etc)			Restaurant	Be mindful and respectful of longtime river dwellers.	46033	46033
Personal/individual fitness (running, etc), Biking	Water Quality, water access, more access South of Washington St.	Ad more access, play space along White River from Raymond St. to Southport rd. and Southeast-way Park	It would be nice to have shops, playground, benches and recreation space but most of the area south of Wash. St. is all heavy industry, sewage treatment plants, power plants, car recycling, gravel pits, junkyards, and trash recycling places for the whole city. How do hide this and have a nice peaceful water front that doesn't look bad or stink?	nope	46217	46217
Kayak, tube, or canoe, Birdwatch, Enjoy nature, Fish or hunt	More places to access by canoe and kayak.	I would like to see the shorelines a bit cleaner. I would like to see more restoration of tree plantings along the banks to serve as buffer. nature, recreational zones.	More recreational and nature information/education.		46033	46033
Enjoy nature, Personal/ individual fitness (running, etc), Mountain biking	Greater connectivity of assets to each other and to the rest of the trail system.	Trail building north of TRTP and south of Southwestway. Connection of Town Run to Hazel Landing, Heritage and River Road parks.			46033	46280
Kayak, tube, or canoe, Birdwatch, Enjoy nature, Picnicking, float and canoe are the best way to see it,,	water access	I would love to see us use the river for public gathering spaces and I would like to keep the buggy, fishy natural river that we have just that...natural	playgrounds, places to buy coffee, benches, recreation classes,	I would love to have Indianapolis mature into a walking biking city. I would like to have a path or trail to Greenwood Park Mall along US31 or State Rd 135 We should have the option go walk wherever we want to go.	46227	46217
Kayak, tube, or canoe, Ride mountain bike trails	mountain bike trails and greenways that provide a safe outdoor experience	Again trails and greenways	Places to enjoy a craft beer too	The river has potential to be a major non motorized means to connect the city without having to get in your car	46216	46256
Kayak, tube, or canoe, Birdwatch, Fish or hunt	Water quality & trash removal!	Improve habit along the White River corridor & improve water quality for improved smallmouth bass fishing.	Fishing, hiking, mountain biking trails like South West Way! More parks along the White outside of Indy	More access sites outside the Indy metro area!	46158	46143

## Phase One Online Survey

WHAT IS YOUR CURRENT RELATIONSHIP TO THE WHITE RIVER?	HOW DO YOU TYPICALLY GET TO THE RIVER OR TRAVEL TO PLACES ALONG THE RIVER?	WHAT KEEPS YOU FROM VISITING THE RIVERFRONT OR RIVER? SELECT ALL THAT APPLY.	WHAT PLACES ALONG THE RIVER HAVE YOU VISITED IN THE PAST YEAR? SELECT ALL THAT APPLY.	WHAT PLACES ALONG THE RIVER ARE PERSONALLY MEANINGFUL TO YOU?	WHERE DO YOU ACCESS NATURE ON THE RIVER?
I live along or within a half mile of the river., I visit the river.	Bicycle, Car, Walk/Run	Limited places to see the river	Central Canal Towpath Trail, Conner Prairie, Holliday Park, Indianapolis Canal/Cultural Trail, Marott Park, Potter's Bridge Park, River Heritage Park, Town Run Trail Park, White River Canoe Company, White River State Park	Town Run trail park and kayaking North of 116th street	Kayak
I live along or within a half mile of the river., I work along or within a half mile of the river., I visit the river.	Bicycle, Car, Walk/Run	Nothing keeps me from the river	Conner Prairie, Forest Park Aquatic Center, Indianapolis Zoo, Lucas Oil Stadium, NCAA Hall of Champions, Potter's Bridge Park, Riverwood Canoe Landing, Strawtown Koteewi Park, Victory Field	Potters Bridge	Potters Bridge/Koteewi
I visit the river.	Bicycle, Car, Walk/Run	Nothing keeps me from the river	Conner Prairie, Indianapolis Museum of Art, Indianapolis Zoo, Southwestway Park, Victory Field, White River Gardens	Southwestway Park	Southwestway Park
I live along or within a half mile of the river., I visit the river., I own property along the river.	Walk/Run	Nothing keeps me from the river	Forest Park Aquatic Center, Indianapolis Canal/Cultural Trail, Indianapolis Zoo, Potter's Bridge Park, Riverwood Canoe Landing, Strawtown Koteewi Park, White River Campgrounds		
I live along or within a half mile of the river., I visit the river.	Bicycle, Car, Walk/Run, Kayak, tube, or canoe	Limited places to see the river, The river is dirty	Hazel Landing Park, River Road Park, Town Run Trail Park	Enjoy all of the river	Usually hazel landing and 116th street bridge
I visit the river.	Bicycle, Car	Nothing keeps me from the river	Broad Ripple Park, Butler University and Athletic Fields, Conner Prairie, Indianapolis Museum of Art, Indianapolis Zoo, Lucas Oil Stadium, Southwestway Park, Town Run Trail Park	Mountain bike trails	Mountain bike trails
I visit the river.	Bicycle, Car	The river is dirty, Nothing keeps me from the river	Broad Ripple Park, Butler University and Athletic Fields, Central Canal Towpath Trail, Holliday Park, Indianapolis Canal/Cultural Trail, Indianapolis Zoo, Southwestway Park, Town Run Trail Park, White River Greenway Trail, White River State Park	Canoeing in Broad Ripple	Broad Ripple Arts park
I am not directly affiliated with the river, but I am interested in the plan.	Car	Too far from where I live or work, The river is dirty	Indianapolis Canal/Cultural Trail, Indianapolis Zoo	None yet	No where yet.
I visit the river.	Bicycle, Car	Feels unsafe during the day, The river is dirty	Broad Ripple Park, Conner Prairie, Holliday Park, Indianapolis Canal/Cultural Trail, Indianapolis Museum of Art, Indianapolis Zoo, Lucas Oil Stadium, Marott Park, Southwestway Park, Town Run Trail Park, Victory Field, White River Gardens, White River State Park	Mountain bike trails.	Alongside the banks

WHAT TYPES OF ACTIVITIES DO YOU PARTICIPATE IN ALONG THE RIVER?	IF YOU COULD FIX ONE THING ABOUT THE RIVER TODAY, WHAT WOULD IT BE?	IN 5 TO 10 YEARS, WHAT IS YOUR DREAM FOR THE WHITE RIVER? HOW SHOULD IT GROW AND CHANGE, OR WHAT IS IMPORTANT TO KEEP THE SAME?	WHAT KINDS OF ACTIVITIES OR AMENITIES SHOULD BE AVAILABLE ALONG THE RIVERFRONT?	IS THERE ANYTHING ELSE YOU WOULD LIKE TO SHARE ABOUT THE WHITE RIVER OR YOUR ASPIRATIONS FOR ITS FUTURE?	WHAT IS YOUR HOME ZIP CODE?	WHAT IS YOUR WORK/ SCHOOL ZIP CODE?
Kayak, tube, or canoe, Enjoy nature	Water access	To have more activities at the access points for recreational activities during day & night.	Bike trails, playgrounds, places to buy coffee, riverwalk	Keep it clean and it can be a treasure	46038	46203
Birdwatch, Enjoy nature, Personal/individual fitness (running, etc)	Parking in water access areas	Continue walking/bike paths	Places to eat - get snack/coffee	No	46062	46060
Mountain biking	Water quality	More trails			46184	46184
Kayak, tube, or canoe, Enjoy nature, Fish or hunt, Picnicking, Gathering with family or friends	Water quality	Keep the same			46062	46204
Kayak, tube, or canoe, Enjoy nature, Personal/individual fitness (running, etc), Fish or hunt	More access and parking south of 96th for kayakers and river access.	More access near bridges or other public access points. Keep it remote, after all it is nature	Restaurants with boat parking	More clean up days to endure the river stays clean and educate business that people on the river or access the river near their business are of no harm and are just enjoying nature	46038	46250
Personal/individual fitness (running, etc)	Water quality	More trails along the river	Trails		46033	46032
Kayak, tube, or canoe, Enjoy nature, Personal/individual fitness (running, etc)	Water quality, mt bike trails where possible, build a white water park	Better water quality, white water park, trails	mt biking, white water paddling	It's an amazing amenity for the region and the City of Indianapolis	46205	46032
Birdwatch, Enjoy nature	Clean up the water	Make it a place that people would want to come.	Benches, walking/bike paths	Make it a local destination	46227	
Enjoy nature, Personal/individual fitness (running, etc), Mountain biking	Access to mountain bikes, kayaks and canoes in broad ripple, clean fishing	Clean river with plenty of access points, launches for boats, and trails	playgrounds, mountain bike trails, kayak and canoe, fitness trails	Clean it up and make it legit for fishing and mountain biking access	46220	46268

## Phase One Online Survey

WHAT IS YOUR CURRENT RELATIONSHIP TO THE WHITE RIVER?	HOW DO YOU TYPICALLY GET TO THE RIVER OR TRAVEL TO PLACES ALONG THE RIVER?	WHAT KEEPS YOU FROM VISITING THE RIVERFRONT OR RIVER? SELECT ALL THAT APPLY.	WHAT PLACES ALONG THE RIVER HAVE YOU VISITED IN THE PAST YEAR? SELECT ALL THAT APPLY.	WHAT PLACES ALONG THE RIVER ARE PERSONALLY MEANINGFUL TO YOU?	WHERE DO YOU ACCESS NATURE ON THE RIVER?
I work along or within a half mile of the river., I visit the river.	Bicycle, Car, Walk/Run, Kayak, tube, or canoe, Motorcycle	Feels unsafe at night, The river is dirty	Broad Ripple Park, Butler University and Athletic Fields, Central Canal Towpath Trail, Conner Prairie, Holliday Park, Indianapolis Canal/Cultural Trail, Indianapolis Museum of Art, Indianapolis Zoo, Lake Indy Boat Ramp, Riverside Regional Park, White River Gardens, White River Greenway Trail, White River State Park, River Station, Rocky Ripple, Urban Wilderness Trail	Butler area, Urban Wilderness Trail, near Raymond Street	Urban Wilderness Trail, near Butler
I live along or within a half mile of the river.	Bicycle	Nothing keeps me from the river	Indianapolis Canal/Cultural Trail, Indianapolis Museum of Art, Indianapolis Zoo, Lucas Oil Stadium, NCAA Hall of Champions, River Bend Campground, Riverside Regional Park, Victory Field, White River State Park	Area along the zoo	On 10th St or Michigan
I visit the river.	Kayak, tube, or canoe	Nothing keeps me from the river	Hazel Landing Park, Marott Park, Strawtown Koteewi Park, White River Campgrounds		
I visit the river., I am not directly affiliated with the river, but I am interested in the plan.	Car	Programs or destinations are not interesting to me, Too busy or not interested	Broad Ripple Park, Butler University and Athletic Fields, Carroll Stadium, Holliday Park, Indianapolis Canal/Cultural Trail, Lucas Oil Stadium, Victory Field, White River State Park		Broad Ripple Park
I visit this area a lot throughout the year	Bicycle	No connection from where I ride	Indianapolis Canal/Cultural Trail, Southwestway Park, Town Run Trail Park		
I live along or within a half mile of the river., I work along or within a half mile of the river., I visit the river.	Bicycle, Car, Kayak, tube, or canoe	The river is dirty	Broad Ripple Park, Butler University and Athletic Fields, Central Canal Towpath Trail, Indianapolis Canal/Cultural Trail, Southwestway Park, Town Run Trail Park, White River Greenway Trail, White River State Park	Southwestway Park	Southwestway Park
I visit the river.	Car	Limited places to see the river	Carroll Stadium, Central Canal Towpath Trail, Indianapolis Canal/Cultural Trail, Lucas Oil Stadium, Riverside Regional Park, Southwestway Park, Town Run Trail Park, White River Gardens, White River Greenway Trail, White River State Park	town run trail	
I live along or within a half mile of the river.	Car	Feels unsafe at night, Feels unsafe during the day, Limited places to see the river, The river is dirty	Broad Ripple Park, Butler University and Athletic Fields, Central Canal Towpath Trail, Holliday Park, Indianapolis Museum of Art, Indianapolis Zoo, NCAA Hall of Champions, The Rock Flat at the White River, White River Gardens, White River Greenway Trail, White River State Park	Broad Ripple	Good question. Need more options North.



WHAT TYPES OF ACTIVITIES DO YOU PARTICIPATE IN ALONG THE RIVER?	IF YOU COULD FIX ONE THING ABOUT THE RIVER TODAY, WHAT WOULD IT BE?	IN 5 TO 10 YEARS, WHAT IS YOUR DREAM FOR THE WHITE RIVER? HOW SHOULD IT GROW AND CHANGE, OR WHAT IS IMPORTANT TO KEEP THE SAME?	WHAT KINDS OF ACTIVITIES OR AMENITIES SHOULD BE AVAILABLE ALONG THE RIVERFRONT?	IS THERE ANYTHING ELSE YOU WOULD LIKE TO SHARE ABOUT THE WHITE RIVER OR YOUR ASPIRATIONS FOR ITS FUTURE?	WHAT IS YOUR HOME ZIP CODE?	WHAT IS YOUR WORK/ SCHOOL ZIP CODE?
Kayak, tube, or canoe, Birdwatch, Enjoy nature, Shopping or dining, Gathering with family or friends	Water quality (and quantity)	It would be cleaner, with a wider & healthier riparian zone (more trees, native under story)	Boat launch areas, bike rental & bike trails, bike racks, picnic areas	The river is impacted by activities north of this area so we should work on a watershed scale to impact greatly. Need policy to protect the river!	46203	46203
Enjoy nature, Personal/ individual fitness (running, etc), Gathering with family or friends	Water quality as well as remove excess debris to create a safer environment	Develop educational programs for all ages. Bring people back to learn about their community & beauty of the community.	Educational hidden gems. Show the hidden beauty. Provide benches so people can enjoy the outside.	It is essential to continue to connect residents to the vision plans of WR.	46222	46222
Kayak, tube, or canoe, Birdwatch, Enjoy nature, Personal/individual fitness (running, etc)		Keep the riparian buffer			46069	46069
Enjoy nature	areas to visit along the river	It should be a community asset. Something that allows people to kayak, sit along, or even swim in, without concerns of water quality.	Places to sit, playgrounds, small shops, recreational areas	I want the river to be part of the city instead of an afterthought. More than something you just drive over to get to the West Side. I want an iconic bridge over it, a place where people can gather	46219	
Personal/individual fitness (running, etc)		Additional to events to get more folks outside to the river and surrounding parks	access to Town Run and Southwest Way park		47112	47112
Kayak, tube, or canoe, Mountain Biking	Clean up river and banks	More recreational use downtown Indy	Canoe/Kayak rentals in Indy	More natural surface trails for biking.	46151	46220
Kayak, tube, or canoe, Enjoy nature, biking	more access	easy to paddle from north to south and more bike trails	Bike trails		46205	46201
Enjoy nature, Personal/ individual fitness (running, etc)	Be the highlight of the City. Any city that is "on the water" has a totally different vibe and appeal to anyone living and visiting.	More available than just walking down it.	All of the things you listed.	I think awareness of what is currently available should be presented to the general public more.	46205	46204

## Phase One Online Survey

WHAT IS YOUR CURRENT RELATIONSHIP TO THE WHITE RIVER?	HOW DO YOU TYPICALLY GET TO THE RIVER OR TRAVEL TO PLACES ALONG THE RIVER?	WHAT KEEPS YOU FROM VISITING THE RIVERFRONT OR RIVER? SELECT ALL THAT APPLY.	WHAT PLACES ALONG THE RIVER HAVE YOU VISITED IN THE PAST YEAR? SELECT ALL THAT APPLY.	WHAT PLACES ALONG THE RIVER ARE PERSONALLY MEANINGFUL TO YOU?	WHERE DO YOU ACCESS NATURE ON THE RIVER?
I live along or within a half mile of the river.	Bicycle	Limited places to see the river, The river is dirty, Easy acces to river for kayaking	Broad Ripple Park, Central Canal Towpath Trail, Holliday Park, Indianapolis Canal/Cultural Trail, Indianapolis Museum of Art, NCAA Hall of Champions, Riverside Regional Park, Town Run Trail Park, Victory Field	Areas where I can bike (on or off path) and enjoy the view - same for kayaking	Not sure I understand this question
I live along or within a half mile of the river.	Car, Walk/Run	Feels unsafe at night, The river is dirty	Broad Ripple Park, Central Canal Towpath Trail, Indianapolis Canal/Cultural Trail, Lake Indy Boat Ramp		
I visit the river.	Bicycle, Car, Kayak, tube, or canoe	Nothing keeps me from the river	Butler University and Athletic Fields, Hazel Landing Park, Indianapolis Museum of Art, River Heritage Park, River Road Park, Strawtown Koteewi Park	Broad Ripple park	Typically North of 96th & South of 246th
I work along or within a half mile of the river., I visit the river.	Bicycle, Car, Kayak, tube, or canoe	Feels unsafe at night, Limited places to see the river, The river is dirty	Broad Ripple Park, Butler University and Athletic Fields, Holliday Park, Indianapolis Canal/Cultural Trail, Indianapolis Museum of Art, Indianapolis Zoo, NCAA Hall of Champions, Potter's Bridge Park, River Road Park, Victory Field, White River Canoe Company, White River Gardens, White River Greenway Trail	The view and trails	
I live along or within a half mile of the river., I work along or within a half mile of the river.	Walk/Run	Feels unsafe at night, Feels unsafe during the day, The river is dirty	Broad Ripple Park, Carroll Stadium, Central Canal Towpath Trail, Conner Prairie, Holliday Park, Indianapolis Canal/Cultural Trail, Indianapolis Museum of Art, Indianapolis Zoo, Lucas Oil Stadium, Marott Park, Potter's Bridge Park, The Virginia B. Fairbanks Art Nature Walk, Victory Field, White River Gardens, White River Greenway Trail, White River State Park	Watching the sunset in the park off the canal downtown, biking along the river	Off the canal downtown
I live along or within a half mile of the river.	Bicycle, Walk/Run	Would like to see more attractions along the river that connect neighborhoods	Blickman Educational Trail Park, Butler University and Athletic Fields, Central Canal Towpath Trail, Conner Prairie, Holliday Park, Indianapolis Canal/Cultural Trail, Marott Park, Town Run Trail Park, Victory Field, White River Greenway Trail, White River State Park	Holliday Park, Town Run Park, Marott, Blickman	Holliday Park, Town Run Park, Marott, Blickman
I live along or within a half mile of the river.	Motorized boat	Nothing keeps me from the river	Broad Ripple Park	The corridor from Sandy Point to Broad Ripple.	From Sandy Point
I work along or within a half mile of the river.	Car	Limited places to see the river	Potter's Bridge Park, Strawtown Koteewi Park	potters bridge	
I visit the river., I am not directly affiliated with the river, but I am interested in the plan.	Bicycle, Car	Limited places to see the river	Butler University and Athletic Fields, Carroll Stadium, Holliday Park, Indianapolis Canal/Cultural Trail, Indianapolis Museum of Art, Southwestway Park, Town Run Trail Park, White River State Park	Town Run Trail Park, Holliday Park, Broad Ripple Village,	Town Run, Holliday Park

WHAT TYPES OF ACTIVITIES DO YOU PARTICIPATE IN ALONG THE RIVER?	IF YOU COULD FIX ONE THING ABOUT THE RIVER TODAY, WHAT WOULD IT BE?	IN 5 TO 10 YEARS, WHAT IS YOUR DREAM FOR THE WHITE RIVER? HOW SHOULD IT GROW AND CHANGE, OR WHAT IS IMPORTANT TO KEEP THE SAME?	WHAT KINDS OF ACTIVITIES OR AMENITIES SHOULD BE AVAILABLE ALONG THE RIVERFRONT?	IS THERE ANYTHING ELSE YOU WOULD LIKE TO SHARE ABOUT THE WHITE RIVER OR YOUR ASPIRATIONS FOR ITS FUTURE?	WHAT IS YOUR HOME ZIP CODE?	WHAT IS YOUR WORK/ SCHOOL ZIP CODE?
Kayak, tube, or canoe, Personal/individual fitness (running, etc), Biking	Clean, safe water access	Multi-use, multi-access with greenways connections across the city, county	"Sure, food and beverage vendors; outfitter / equipment rentals (appropriate locations); places for outdoor classes, access points for non-motorized water craft, and biking paths - off-trail for mountain-style biking similar to Town Run; but also flat, paved paths for connections throughout the city. A city rapids run would be pretty cool too."	It's great for the community - aesthetics, health, engagement; but for visitors and city promotion as well.	46216	46216
Enjoy nature, Personal/ individual fitness (running, etc), Fish or hunt	More amenities like Austin RD River walk area	See above but additionally needs cleaner environment too	Eateries, hotels, backlash etc		46202	46202
Kayak, tube, or canoe, Enjoy nature, Personal/individual fitness (running, etc), Fish or hunt, Picnicking, Recreational boating (sailing, motoring)	Water access	I enjoy the relative quiet time I spend on and along the river, I hope it is not over developed.	Not much, it is nice & quiet, nice seeing the deer & blue herons along the shore, seeing fish jump on the waters surface.	Promote more clean up outings to collect debris from the river	46033	46033
Kayak, tube, or canoe, Enjoy nature	Water quality	Offer more recreational and tourism on river	Kayaking restaurant playground art places to gather events and sports		46256	46221
Birdwatch, Enjoy nature, Personal/individual fitness (running, etc), Shopping or dining, Picnicking, Gathering with family or friends, Reading, sunsets	Safety/crime	Build so people come. This helps keep crime at bay by populating the area with restaurants, nature, residences, offices, activities,	Picnic areas, coffee shops, restaurants, benches, activities: kayak, classes, yoga. Gardens, reading areas, fire pits, places to buy wine/cheese for sunsets	It's full of potential and opportunity. Very excited to see it progress into the future.	46204	46204
Personal/individual fitness (running, etc)	water quality, more access along the river between neighborhoods	I would like to be able to run or ride bike (trails) from Broad Ripple North to Conner Prairie, etc, and South to Downtown	bike trails		46220	46240
Enjoy nature, Fish or hunt, Gathering with family or friends, Recreational boating (sailing, motoring)	The silt filtering into Sandy Point due to erosion between the "big water" of Sandy Point and where the river bends going down stream.	Destruction of milfoil, silt issues at Sandy Point, cleanliness of river. We should keep the nature as upmost importance. We have eagles that fly, lots of other animals. Too much building will not help the river.	Would love to see a place where boats could dock on the river in Broad Ripple area.	Those of us who have chosen to live on or have access to the river from our homes may soon not be able to get to the river due to silt and milfoil. Would love to see help in that area.	46240	
	water quality	easy access	benches		46034	46060
Enjoy nature, Personal/ individual fitness (running, etc), Mountain Biking	Water quality	Better access and view in Broad Ripple Village, maintain Marott and Holliday and other parks and green spaces, highlight and improve riverfront downtown			46205	46204

## Phase One Online Survey

WHAT IS YOUR CURRENT RELATIONSHIP TO THE WHITE RIVER?	HOW DO YOU TYPICALLY GET TO THE RIVER OR TRAVEL TO PLACES ALONG THE RIVER?	WHAT KEEPS YOU FROM VISITING THE RIVERFRONT OR RIVER? SELECT ALL THAT APPLY.	WHAT PLACES ALONG THE RIVER HAVE YOU VISITED IN THE PAST YEAR? SELECT ALL THAT APPLY.	WHAT PLACES ALONG THE RIVER ARE PERSONALLY MEANINGFUL TO YOU?	WHERE DO YOU ACCESS NATURE ON THE RIVER?
I am not directly affiliated with the river, but I am interested in the plan.	Bicycle	The river is dirty	Broad Ripple Park, Central Canal Towpath Trail, Indianapolis Canal/Cultural Trail, Indianapolis Museum of Art, Indianapolis Zoo, Southwestway Park	Southwestway Park	Southwestway Park
I live along or within a half mile of the river.	Walk/Run	Nothing keeps me from the river	Forest Park Aquatic Center, Potter's Bridge Park, River Bend Campground, Riverwood Canoe Landing, White River Campgrounds, White River Canoe Company	All of it	In riverwood
I visit the river., I am not directly affiliated with the river, but I am interested in the plan.	Bicycle, Car	Feels unsafe at night, Feels unsafe during the day, The river is dirty	Conner Prairie, Forest Park Aquatic Center, Indianapolis Zoo, Lucas Oil Stadium, Potter's Bridge Park, Strawtown Koteewi Park	We were invited to walk through Bletchley Park, (spelling) It was beautiful and sorry it is on limited visitation.	Potter Bridge, and Strawtown Koteewi Park.
I visit the river.	Car	Feels unsafe at night, Limited places to see the river, need more kayak launch sites	Broad Ripple Park, Central Canal Towpath Trail, Conner Prairie, Holliday Park, Indianapolis Canal/Cultural Trail, Indianapolis Museum of Art, Indianapolis Zoo, Lake Indy Boat Ramp, White River State Park	kayak ramps	116th street at white river
I am not directly affiliated with the river, but I am interested in the plan.	Car	Limited places to see the river	Conner Prairie, Holliday Park, Indianapolis Zoo, Potter's Bridge Park, Strawtown Koteewi Park	The river walks, the bridges where you can observe the river	
I visit the river., I am not directly affiliated with the river, but I am interested in the plan.	Car, Walk/Run	Limited places to see the river, Nothing keeps me from the river	Broad Ripple Park, Butler University and Athletic Fields, Central Canal Towpath Trail, Edison School of the Arts/Riley Park, Holliday Park, Indianapolis Canal/Cultural Trail, Indianapolis Museum of Art, Indianapolis Zoo, Marott Park, Southwestway Park, White River Gardens, White River Greenway Trail, White River State Park	Canal Tow Path, Holcomb Gardens, Rocky Ripple, Downtown canal	Along the tow Path
Live in SoBro.	Bicycle, Car, Walk/Run	Feels unsafe at night, Limited places to see the river, The river is dirty	Broad Ripple Park, Central Canal Towpath Trail, Indianapolis Canal/Cultural Trail, Indianapolis Museum of Art, Indianapolis Zoo, White River Gardens	Broad Ripple Park	Broad ripple Park
I visit the river., I am not directly affiliated with the river, but I am interested in the plan.	Car, Walk/Run	Limited places to see the river	Broad Ripple Park, Indianapolis Canal/Cultural Trail	Broad Ripple Park platform	Broad Ripple Park platform
I live along or within a half mile of the river., I work along or within a half mile of the river., I visit the river.	Car, Motorized boat, Kayak, tube, or canoe	Nothing keeps me from the river	Broad Ripple Park, Hazel Landing Park, 116th ST boat ramp		
I visit the river.	Bicycle, Car, Walk/Run	The river is dirty	Broad Ripple Park, Marott Park, Town Run Trail Park		
I am not directly affiliated with the river, but I am interested in the plan.	Car	Feels unsafe at night, Feels unsafe during the day, The river is dirty	Indianapolis Zoo, NCAA Hall of Champions, White River State Park		

WHAT TYPES OF ACTIVITIES DO YOU PARTICIPATE IN ALONG THE RIVER?	IF YOU COULD FIX ONE THING ABOUT THE RIVER TODAY, WHAT WOULD IT BE?	IN 5 TO 10 YEARS, WHAT IS YOUR DREAM FOR THE WHITE RIVER? HOW SHOULD IT GROW AND CHANGE, OR WHAT IS IMPORTANT TO KEEP THE SAME?	WHAT KINDS OF ACTIVITIES OR AMENITIES SHOULD BE AVAILABLE ALONG THE RIVERFRONT?	IS THERE ANYTHING ELSE YOU WOULD LIKE TO SHARE ABOUT THE WHITE RIVER OR YOUR ASPIRATIONS FOR ITS FUTURE?	WHAT IS YOUR HOME ZIP CODE?	WHAT IS YOUR WORK/ SCHOOL ZIP CODE?
Enjoy nature, Personal/ individual fitness (running, etc), Group fitness (classes, group sports)	water quality	I would like it clean enough to swim in.	Access points	I would like to see a contiguous trail along the river .	46217	46278
Kayak, tube, or canoe, Enjoy nature, Fish or hunt, Gathering with family or friends, Recreational boating (sailing, motoring)	Nothing	Nothing	None	Keep it how it is	46062	46032
Birdwatch, Enjoy nature, Walking along the river.	Water quality and access.	Not to lose the natural beauty of the shore along the river.	picnic tables, benches to just sit and relax.		46034	46034
Kayak, tube, or canoe, Birdwatch, Personal/individual fitness (running, etc), Fish or hunt	water access	many entry sites for kayaks	fishing and kayaking	eliminate low head dams	46256	46256
Enjoy nature, Picnicking	create more safe water access for observing wildlife		restroom facilities, historical markers, wildlife & bird markers, swings & benches		46062	46060
Enjoy nature, Personal/ individual fitness (running, etc), Picnicking, Gathering with family or friends	More benches, opportunities to interact with the water	I like that it is serene and typically underdeveloped. Points of interaction are with nature	Benches...	Beautiful and meaningful! Thank you for all you do to keep it that way!!	46202	46260
Enjoy nature, Personal/ individual fitness (running, etc), Picnicking	Better access and more of a "destination".	River walk	Parks. Playgrounds. Seating. Paths.		46220	46140
Enjoy nature, Gathering with family or friends	Play spaces	More access, cleanliness, and activities for families.	Places to sit and snack, places for kids to interact with the river, places to canoe or kayak, pontoon rentals/ excursions for companies and families, designated fishing areas and equipment rental, nature talks along the river, organized artists days by the river promoting local art creation.	Our family has not had a lot of river interaction, but as Broad Ripple residents, we would like more access in the park other than just the platform and boat launch. Kids want to be able to get safely down near the water and have supervised activities with their family.	46220	46220
Kayak, tube, or canoe, Fish or hunt, Gathering with family or friends, Recreational boating (sailing, motoring)	More access would bring more people.	I've been paddling the river for 10+ years. There are more people out paddling now more than ever. The river has gotten cleaner with the more people that care.			46220	46240
Enjoy nature, Personal/ individual fitness (running, etc)	Water quality	More public access	Picnicking and camping		46240	46220
Fish or hunt	Create a clean environment	Clean safe waterway where people can kayak, boat, etc. new residential and commercial development. Marinas	All the above.		46237	46184

## Phase One Online Survey

WHAT IS YOUR CURRENT RELATIONSHIP TO THE WHITE RIVER?	HOW DO YOU TYPICALLY GET TO THE RIVER OR TRAVEL TO PLACES ALONG THE RIVER?	WHAT KEEPS YOU FROM VISITING THE RIVERFRONT OR RIVER? SELECT ALL THAT APPLY.	WHAT PLACES ALONG THE RIVER HAVE YOU VISITED IN THE PAST YEAR? SELECT ALL THAT APPLY.	WHAT PLACES ALONG THE RIVER ARE PERSONALLY MEANINGFUL TO YOU?	WHERE DO YOU ACCESS NATURE ON THE RIVER?
I live along or within a half mile of the river., I visit the river.	Car, Walk/Run	Feels unsafe at night, Limited places to see the river	Broad Ripple Park, Butler University and Athletic Fields, Holliday Park, Indianapolis Museum of Art, Indianapolis Zoo, River Road Park	Rocky Ripple	The banks through downtown and broad ripple
I visit the river.	Bicycle, Car, Kayak, tube, or canoe	Nothing keeps me from the river	Broad Ripple Park, Conner Prairie, Southwestway Park, Town Run Trail Park, White River Campgrounds, White River Canoe Company, White River Greenway Trail	The Island South of the Canoe Drop Off just north of 2016th Street.	Town Run, White River Canoe Launch, Southwest Way Park
I live along or within a half mile of the river., I visit the river.	Walk/Run	Nothing keeps me from the river	Holliday Park, Indianapolis Museum of Art, Marott Park	Holliday Park. I live a block away and visit the park daily. I love and support care for all places our community accesses the river. All are equally important. The river is a connector	Holliday Park
I visit the river.	Bicycle, Car	Nothing keeps me from the river	Forest Park Aquatic Center, Indianapolis Canal/Cultural Trail, Strawtown Koteewi Park, Victory Field, White River Campgrounds, White River State Park	The campgrounds	At Koteewi and at White River Campground
I live along or within a half mile of the river., I visit the river.	Bicycle, Car, Horses	Nothing keeps me from the river	Holliday Park, Potter's Bridge Park, Strawtown Koteewi Park	Places that are NOT developed. Places that are historically important and environmentally protected.	Area public parks and as an invited guest on private land at the Blatchley Nature Study Club property or the Central Indiana Land Trust.
I visit the river.	Car	Too far from where I live or work	Blickman Educational Trail Park, Broad Ripple Park, Hazel Landing Park, Holliday Park, Indianapolis Museum of Art, Marott Park, Strawtown Koteewi Park, The Virginia B. Fairbanks Art Nature Walk	Holliday Park	See above

WHAT TYPES OF ACTIVITIES DO YOU PARTICIPATE IN ALONG THE RIVER?	IF YOU COULD FIX ONE THING ABOUT THE RIVER TODAY, WHAT WOULD IT BE?	IN 5 TO 10 YEARS, WHAT IS YOUR DREAM FOR THE WHITE RIVER? HOW SHOULD IT GROW AND CHANGE, OR WHAT IS IMPORTANT TO KEEP THE SAME?	WHAT KINDS OF ACTIVITIES OR AMENITIES SHOULD BE AVAILABLE ALONG THE RIVERFRONT?	IS THERE ANYTHING ELSE YOU WOULD LIKE TO SHARE ABOUT THE WHITE RIVER OR YOUR ASPIRATIONS FOR ITS FUTURE?	WHAT IS YOUR HOME ZIP CODE?	WHAT IS YOUR WORK/ SCHOOL ZIP CODE?
Kayak, tube, or canoe, Enjoy nature, Fish or hunt	Water access	I want more people to visit without loosing cleanliness.	Benches, little shops, fishing access		46208	46208
Kayak, tube, or canoe, Personal/individual fitness (running, etc), Fish or hunt, Picnicking	Trails along the river in Noblesville. Connector to Town Run Park for running, hiking and biking.	I'd like to see a trail system extend as far as possible from downtown to Strawtown.	Access and trails.		46062	46062
Kayak, tube, or canoe, Birdwatch, Enjoy nature, Gathering with family or friends	water quality	clean it- protect it-enhance accessability	kayak put in in more places		46260	46260
Personal/individual fitness (running, etc), Camp		More places to camp and enjoy the amenities	Art classes, good places for dogs to plah		46034	46034
Birdwatch, Enjoy nature, Horseback riding, photography, hiking, invasive plant eradication and native plant restoration	Identification and correction of both point-source and non point-source pollution and corresponding water quality improvement.	To improve and then protect and maintain the biodiversity of the river corridor.	Passive, low-impact recreation opportunities without commercialization.	A part of the White River Plan should be the creation of a non-profit to work with area land owners, public entities and the public at large on the development of environmental best practices to use in the watershed. This organization could, in appropriate cases, acquire properties along the White River corridor or its riparian tributaries, the focus of which would be to implement and demonstrate these best practices and provide passive recreational opportunities. As the greatest threat to the environmental integrity of the corridor and its floodplain is continued development, such a non profit should be funded with impact fees from all development that occurs within the watershed.	46034	46034
Kayak, tube, or canoe, Birdwatch, Enjoy nature	water quality and access	should be in as natural of a state as possible	kayaking rental		46236	46032

## Phase One Online Survey

WHAT IS YOUR CURRENT RELATIONSHIP TO THE WHITE RIVER?	HOW DO YOU TYPICALLY GET TO THE RIVER OR TRAVEL TO PLACES ALONG THE RIVER?	WHAT KEEPS YOU FROM VISITING THE RIVERFRONT OR RIVER? SELECT ALL THAT APPLY.	WHAT PLACES ALONG THE RIVER HAVE YOU VISITED IN THE PAST YEAR? SELECT ALL THAT APPLY.	WHAT PLACES ALONG THE RIVER ARE PERSONALLY MEANINGFUL TO YOU?	WHERE DO YOU ACCESS NATURE ON THE RIVER?
I visit the river.	Car, Walk/Run, Kayak, tube, or canoe, Wade Fishing	Nothing keeps me from the river	Conner Prairie, Hazel Landing Park, Lafayette Trace Park, Potter's Bridge Park, River Bend Campground, River Road Park, Riverwood Canoe Landing, Strawtown Koteewi Park, White River Campgrounds, White River Canoe Company	The aquatic habitat if of utmost importance to me. If we learned anything at all from the kill in the early 2000's it is that the environment has to be the number 1 priority regardless of what kind of development is taking place.	I float the river in a kayak 25-30 times per year throughout hamilton county.
I live along or within a half mile of the river.	Walk/Run	The river is dirty, Programs or destinations are not interesting to me	Butler University and Athletic Fields, Holliday Park, Indianapolis Canal/Cultural Trail, Indianapolis Museum of Art, White River State Park	Holliday Park	Holliday Park
I live along or within a half mile of the river., I visit the river.	Bicycle, Car, Walk/Run	Nothing keeps me from the river	Blickman Educational Trail Park, Broad Ripple Park, Central Canal Towpath Trail, Conner Prairie, Holliday Park, Indianapolis Canal/Cultural Trail, Indianapolis Museum of Art, Marott Park, River Road Park, The Virginia B. Fairbanks Art Nature Walk, White River State Park	We love and frequently visit the river in our neighborhood, Warfleigh, Holliday Park and Marrott Park.	Right in our neighborhood, as well as the parks mentioned above.
I am not directly affiliated with the river, but I am interested in the plan.	Car	Feels unsafe during the day, Limited places to see the river, The river is dirty	Broad Ripple Park, Butler University and Athletic Fields, Central Canal Towpath Trail, Conner Prairie, Holliday Park, Indianapolis Canal/Cultural Trail, Indianapolis Museum of Art, Indianapolis Zoo, Lucas Oil Stadium	Downtown	
I visit the river.	Car	Too far from where I live or work, Limited places to see the river, The river is dirty, Programs or destinations are not interesting to me	Indianapolis Canal/Cultural Trail, River Heritage Park, White River Campgrounds	Fishing holes	
I live along or within a half mile of the river., I visit the river.	Bicycle, Car, Walk/Run	Feels unsafe at night, The river is dirty	Broad Ripple Park, Butler University and Athletic Fields, Carroll Stadium, Central Canal Towpath Trail, Conner Prairie, Holliday Park, Indianapolis Canal/Cultural Trail, Indianapolis Museum of Art, Indianapolis Zoo, Lilly Recreation Park, Lucas Oil Stadium, Victory Field, White River Gardens, White River Greenway Trail, White River State Park		
I am not directly affiliated with the river, but I am interested in the plan., I do work along the river	Car	Too far from where I live or work, Limited places to see the river, The river is dirty, Too busy or not interested	Broad Ripple Park, Butler University and Athletic Fields, Indianapolis Canal/Cultural Trail, Indianapolis Zoo, Lucas Oil Stadium, Victory Field, White River Greenway Trail, White River State Park	Noblesville riverwalk	Boardwalks
Carmel city Official	Car, Electric scooter or electric bicycle	Nothing keeps me from the river	Conner Prairie, Hazel Landing Park, Lucas Oil Stadium, NCAA Hall of Champions, Victory Field	Hazel Landing	Hazel landing



WHAT TYPES OF ACTIVITIES DO YOU PARTICIPATE IN ALONG THE RIVER?	IF YOU COULD FIX ONE THING ABOUT THE RIVER TODAY, WHAT WOULD IT BE?	IN 5 TO 10 YEARS, WHAT IS YOUR DREAM FOR THE WHITE RIVER? HOW SHOULD IT GROW AND CHANGE, OR WHAT IS IMPORTANT TO KEEP THE SAME?	WHAT KINDS OF ACTIVITIES OR AMENITIES SHOULD BE AVAILABLE ALONG THE RIVERFRONT?	IS THERE ANYTHING ELSE YOU WOULD LIKE TO SHARE ABOUT THE WHITE RIVER OR YOUR ASPIRATIONS FOR ITS FUTURE?	WHAT IS YOUR HOME ZIP CODE?	WHAT IS YOUR WORK/ SCHOOL ZIP CODE?
Kayak, tube, or canoe, Enjoy nature, Personal/individual fitness (running, etc), Fish or hunt, Gathering with family or friends	I would want to ensure we have strategies on how to educate people not to dump trash in the river, especially if there will be more development taking place.	The White River is becoming an amazing fishery. I would love to see more guided fishing in the area, so that people from all over have a chance to experience it. Perhaps a grant program for guides? Specifically non motorized guide boats like kayaks and canoes because they are environmentally friendly. It would also be great to see a limit on harvesting smallmouth bass similar to what Sugar Creek has.	Improved kayak and canoe access. The "stair step" accesses at places like Koteewi Park, Potters Bridge, and River Rd Park are extremely difficult to manage with a kayak or canoe.	I would like to see Town Run Trail park at 96th St improved so that there is viable river access. I would also like to see more access points between that area and Broad Ripple Park.	46034	46260
Enjoy nature	Water quality	Cleaner water; More activities and greater opportunities to utilize the river	Kayaking		46260	46260
Kayak, tube, or canoe, Birdwatch, Enjoy nature, Personal/individual fitness (running, etc), Fish or hunt, Shopping or dining, Picnicking, Gathering with family or friends	Water quality	I'd love to see more people enjoying the river. I'd like to see it more accessible for boating and swimming with less pollution issues post-rain events.	All of the above, including spaces for nature.	I'm hoping the more people can be a part of or participate in activities that include the river, the more people will get outside and care about the nature around us, including the health of the river.	46220	46202
Kayak, tube, or canoe, Enjoy nature, Fish or hunt, Shopping or dining	Access. Cleaner	More travel on the river. More kayak accessibility.	Yes		46074	46074
Fish or hunt	Kid friendly access and play areas on or as near the river as possible.	See St Joseph river in Mishawaka.	Playgrounds parks ball diamonds recreational rentals paths		46038	46202
Kayak, tube, or canoe, Enjoy nature, Personal/individual fitness (running, etc), Picnicking, Gathering with family or friends	Clean it and allow people to use it	Lots of interaction with the community			46220	46220
Kayak, tube, or canoe, Enjoy nature, Personal/individual fitness (running, etc), Shopping or dining, Gathering with family or friends	Better water quality and improve appearance	It should be inviting with easier pedestrian access. Better shoreline where people can walk up to it	More multi use parks	The general public thinks it is dirty. Change that perception	46038	46240
Enjoy nature, Frisbee golf	How clean the water is.	Trail through Carmel would be a great amenity and bring more people to the river. And if Conner Prairie Farm on the west side of the river could be engaged with programming.	Modern Eco Center, with tips about backyard farming, and ancient / archaic farming practices in the area. Cafe's would be great in places too	It should be cherished and honored like the gem it is.	46032	46032

## Phase One Online Survey

WHAT IS YOUR CURRENT RELATIONSHIP TO THE WHITE RIVER?	HOW DO YOU TYPICALLY GET TO THE RIVER OR TRAVEL TO PLACES ALONG THE RIVER?	WHAT KEEPS YOU FROM VISITING THE RIVERFRONT OR RIVER? SELECT ALL THAT APPLY.	WHAT PLACES ALONG THE RIVER HAVE YOU VISITED IN THE PAST YEAR? SELECT ALL THAT APPLY.	WHAT PLACES ALONG THE RIVER ARE PERSONALLY MEANINGFUL TO YOU?	WHERE DO YOU ACCESS NATURE ON THE RIVER?
I work along or within a half mile of the river., I am not directly affiliated with the river, but I am interested in the plan.	Car	Nothing keeps me from the river	Holliday Park, Indianapolis Museum of Art	Holiday park	
I work along or within a half mile of the river., I visit the river.	Bicycle, Car, Walk/Run	Too far from where I live or work, Feels unsafe at night, Limited places to see the river, The river is dirty	Indianapolis Canal/Cultural Trail, Indianapolis Zoo, Lucas Oil Stadium, NCAA Hall of Champions, Southwestway Park, Victory Field, White River Greenway Trail, White River State Park	Southwestway Park	Southwestway Park
I am not directly affiliated with the river, but I am interested in the plan.	Car	Limited places to see the river	Indianapolis Zoo, Southwestway Park, White River State Park	River in Perry Township	Southwestway Park
I am not directly affiliated with the river, but I am interested in the plan.	Bicycle, Walk/Run	Limited places to see the river	Hazel Landing Park, Potter's Bridge Park, River Road Park, White River Campgrounds, White River State Park	River Road Park	White River State Park and River Road Park
I am not directly affiliated with the river, but I am interested in the plan.	Bicycle, Bus	Feels unsafe during the day, Limited places to see the river	River Road Park		River road park
I visit the river.	Car, Golf Cart	Limited places to see the river, The river is dirty	Forest Park Aquatic Center, Potter's Bridge Park, Riverside Regional Park, River Glen Golf Course		
I live along or within a half mile of the river., I visit the river.	Car, Walk/Run	Nothing keeps me from the river	Broad Ripple Park, Butler University and Athletic Fields, Central Canal Towpath Trail, Conner Prairie, Holliday Park, Indianapolis Museum of Art, Indianapolis Zoo, Marott Park, The Virginia B. Fairbanks Art Nature Walk	Warfleigh Levy, Holliday Park, Broad Ripple Park, Marott Park	Warfleigh Levy, Holliday Park, Broad Ripple Park, Marott Park
I live along or within a half mile of the river., I visit the river., I own property along the river.	Bicycle, Car, Electric scooter or electric bicycle, Kayak, tube, or canoe	Feels unsafe at night, Nothing keeps me from the river	Broad Ripple Park	Saw property in 1962 on the river and finally purchased it in 2001.	From my front yard
I live along or within a half mile of the river., I visit the river.	Bicycle, Car, Walk/Run	Limited places to see the river	Broad Ripple Park, Central Canal Towpath Trail, Indianapolis Canal/Cultural Trail		

WHAT TYPES OF ACTIVITIES DO YOU PARTICIPATE IN ALONG THE RIVER?	IF YOU COULD FIX ONE THING ABOUT THE RIVER TODAY, WHAT WOULD IT BE?	IN 5 TO 10 YEARS, WHAT IS YOUR DREAM FOR THE WHITE RIVER? HOW SHOULD IT GROW AND CHANGE, OR WHAT IS IMPORTANT TO KEEP THE SAME?	WHAT KINDS OF ACTIVITIES OR AMENITIES SHOULD BE AVAILABLE ALONG THE RIVERFRONT?	IS THERE ANYTHING ELSE YOU WOULD LIKE TO SHARE ABOUT THE WHITE RIVER OR YOUR ASPIRATIONS FOR ITS FUTURE?	WHAT IS YOUR HOME ZIP CODE?	WHAT IS YOUR WORK/ SCHOOL ZIP CODE?
walking	protect natural features	protect floodplain-wooded areas-all natural areas	overviews-benches	less pollution from all sources	46260	46060
Enjoy nature, Personal/ individual fitness (running, etc), mountain biking	water quality	More connectivity via bike/walking trails	safe trails, restaurants		46217	46204
Enjoy nature	More play spaces on southside	Trail from north to south along the river			46217	46204
Birdwatch, Enjoy nature, Personal/individual fitness (running, etc), Fish or hunt	Water access	Annual events downtown (like Dragon Boat Race this year)	Bench areas to relax and enjoy nature and exercise and/or bike along river.	Promote fishing for youth	46033	46033
Enjoy nature	More open access points in Hamilton county near carmel; more places to rent knacks or canoes; cleaner water: some places to just sit and watch the water quietly.a	See above	All the above but not necessarily the coffee. I would like to see it kept as uncommercial as possible with the exception of a place to rent kayaks or canoes	It's really got some potential as far as creating better access,but without commercializing it or taking away the beauty and quietness	46033	NA
Golf	More walking paths along the river like Jeffersonville/ Louisville.				46256	46060
Birdwatch, Enjoy nature, Personal/individual fitness (running, etc), Picnicking, Gathering with family or friends, Hiking, meet ups with children	Water Quality, Walking access	More restaurants and trails focused toward the river	Restaurant patios, playgrounds, cafe/ coffee		46220	
Kayak, tube, or canoe, Birdwatch, Enjoy nature, Picnicking, Gathering with family or friends, Recreational boating (sailing, motoring)	Water quality			If you want a gambling boat dock with plenty of parking to run from Ravenswood to Broadripple South and as far north as is navigable contact me.	4622	46220
Kayak, tube, or canoe, Enjoy nature	Yes water quality, places to sit, parks		Yes all of the above!		46220	46202

## Phase One Online Survey

WHAT IS YOUR CURRENT RELATIONSHIP TO THE WHITE RIVER?	HOW DO YOU TYPICALLY GET TO THE RIVER OR TRAVEL TO PLACES ALONG THE RIVER?	WHAT KEEPS YOU FROM VISITING THE RIVERFRONT OR RIVER? SELECT ALL THAT APPLY.	WHAT PLACES ALONG THE RIVER HAVE YOU VISITED IN THE PAST YEAR? SELECT ALL THAT APPLY.	WHAT PLACES ALONG THE RIVER ARE PERSONALLY MEANINGFUL TO YOU?	WHERE DO YOU ACCESS NATURE ON THE RIVER?
I live along or within a half mile of the river., I visit the river., I am not directly affiliated with the river, but I am interested in the plan.	Walk/Run	Nothing keeps me from the river	Blickman Educational Trail Park, Broad Ripple Park, Butler University and Athletic Fields, Central Canal Towpath Trail, Holliday Park, Indianapolis Canal/Cultural Trail, Indianapolis Museum of Art, Marott Park, White River Greenway Trail	By the old Meridian St bridge	Up on the levee on Riverview
I live along or within a half mile of the river., I work along or within a half mile of the river., I visit the river., Frequently use for recreation	Bicycle, Car, Electric scooter or electric bicycle, Walk/Run, Kayak, tube, or canoe, Walk	Limited places to see the river, The river is dirty, Access	Blickman Educational Trail Park, Broad Ripple Park, Butler University and Athletic Fields, Carroll Stadium, Central Canal Towpath Trail, Conner Prairie, Holliday Park, Indianapolis Canal/Cultural Trail, Indianapolis Museum of Art, Indianapolis Zoo, Marott Park, NCAA Hall of Champions, Riverside Regional Park, Strawtown Koteewi Park, The Virginia B. Fairbanks Art Nature Walk, Town Run Trail Park, Victory Field, White River Gardens, White River Greenway Trail, White River State Park, Broad Ripple		All of it
I live along or within a half mile of the river., I visit the river., I own property along the river.	Walk/Run	Feels unsafe at night, The river is dirty, Programs or destinations are not interesting to me	Broad Ripple Park, Holliday Park	Keystone Avenue to downtown Indianapolis	Keystone Avenue to Kessler Blvd.
I live along or within a half mile of the river.	Walk/Run	Feels unsafe at night, Feels unsafe during the day	Blickman Educational Trail Park, Broad Ripple Park, Holliday Park	Blickman educational trail has beautiful mature trees in my neighborhood	Blickman educational trail
I am not directly affiliated with the river, but I am interested in the plan.	Bicycle, Car, Walk/Run	Limited places to see the river	Butler University and Athletic Fields, Indianapolis Museum of Art, Riverside Regional Park, Victory Field, White River State Park	white river state park, riverside regional park	above
I own property along the river.		Nothing keeps me from the river	Central Canal Towpath Trail, Holliday Park, Indianapolis Canal/Cultural Trail, Lake Sullivan/ Sports Complex, Marott Park, Riverside Regional Park, White River Greenway Trail	Where the river goes through Broad Ripple	Backyard
I visit the river.	Motorized boat, Kayak, tube, or canoe	Feels unsafe at night, Feels unsafe during the day, Limited places to see the river	Broad Ripple Park, Butler University and Athletic Fields, Friedman Park, Holliday Park, Indianapolis Canal/Cultural Trail, Indianapolis Museum of Art, Indianapolis Zoo	Broad Ripple area.	Between 96th and Meridian

WHAT TYPES OF ACTIVITIES DO YOU PARTICIPATE IN ALONG THE RIVER?	IF YOU COULD FIX ONE THING ABOUT THE RIVER TODAY, WHAT WOULD IT BE?	IN 5 TO 10 YEARS, WHAT IS YOUR DREAM FOR THE WHITE RIVER? HOW SHOULD IT GROW AND CHANGE, OR WHAT IS IMPORTANT TO KEEP THE SAME?	WHAT KINDS OF ACTIVITIES OR AMENITIES SHOULD BE AVAILABLE ALONG THE RIVERFRONT?	IS THERE ANYTHING ELSE YOU WOULD LIKE TO SHARE ABOUT THE WHITE RIVER OR YOUR ASPIRATIONS FOR ITS FUTURE?	WHAT IS YOUR HOME ZIP CODE?	WHAT IS YOUR WORK/ SCHOOL ZIP CODE?
Birdwatch, Enjoy nature, Personal/individual fitness (running, etc)	Trash!	Getting rid of invasive plants on the banks of the river and planting native flora	Benches, trails		46260	46205
Kayak, tube, or canoe, Birdwatch, Enjoy nature, Personal/individual fitness (running, etc), Fish or hunt, Shopping or dining, Picnicking, Gathering with family or friends, Recreational boating (sailing, motoring)	Access	Broad Ripple river walk, canoe/kayak access	Access points on levee		46220	46220
Kayak, tube, or canoe, Birdwatch, Enjoy nature, Shopping or dining, Gathering with family or friends	Water access	I'd like more places to access the river with kayaks and canoes. I'd also like to see more pedestrian walks and limited, mix use development near downtown. I'd like to see it cleaner, which I think it will be with the new Indianapolis storm sewer plan.	Limited mixed use development including dining and housing. Places to launch and take-out canoes, kayaks and tubes.		46260	46260
Enjoy nature, Personal/ individual fitness (running, etc), Gathering with family or friends	Safety concerns. It's my perception that drug addicts and homeless youth in broad ripple hang out around the river.	A beautiful place to hang out and connect with nature.	I think broad ripple used to have a beach. I'd love something like that for my family. (But only if the water is clean)	I'm not sure how clean it is and therefore I don't know if I'd like to make it a destination. The cleanliness should be communicated.	46220	46268
Enjoy nature, Bikeride	water quality, access	better integration within the community, a resource rather than eyesore	trails, kayak classes	Glad your addressing this resource	46220	46250
Kayak, tube, or canoe, Enjoy nature, Gathering with family or friends	Water quality	Highlight the river with restaurants, river walks, etc	Anything		46240	46032
Kayak, tube, or canoe, Birdwatch, Enjoy nature, Fish or hunt	River cleanup and adding safe places to access.	River cleanup. Efforts to reduce sediment build up. Fish ladders added to the dams and spill ways. Additional focus on Fall Creek cleanup as part of rhe initiative.	Canoe and kayak rentals. Trail enhancements. Riverfront eateries like a brewery.	South of downtown up to the 65 bridge is the worst ares of the river. These areas need the most improvements. Any efforts to improve the area would be great. Talking to South Bend and Mishawaka official's about there River cleanup efforts would be beneficial.	46250	46278

## Phase One Online Survey

WHAT IS YOUR CURRENT RELATIONSHIP TO THE WHITE RIVER?	HOW DO YOU TYPICALLY GET TO THE RIVER OR TRAVEL TO PLACES ALONG THE RIVER?	WHAT KEEPS YOU FROM VISITING THE RIVERFRONT OR RIVER? SELECT ALL THAT APPLY.	WHAT PLACES ALONG THE RIVER HAVE YOU VISITED IN THE PAST YEAR? SELECT ALL THAT APPLY.	WHAT PLACES ALONG THE RIVER ARE PERSONALLY MEANINGFUL TO YOU?	WHERE DO YOU ACCESS NATURE ON THE RIVER?
I live along or within a half mile of the river.	Bicycle, Walk/Run	The river is dirty	Broad Ripple Park, Butler University and Athletic Fields, Central Canal Towpath Trail, Friedman Park, Holliday Park, Indianapolis Museum of Art, Indianapolis Zoo, Lilly Recreation Park, The Virginia B. Fairbanks Art Nature Walk	Levee in Warfleigh	Art center and Friedman park
I live along or within a half mile of the river.	Bicycle, Car, Electric scooter or electric bicycle, Walk/Run	Feels unsafe at night, Feels unsafe during the day, Limited places to see the river, Lack of good sidewalks and crosswalks	Central Canal Towpath Trail, Holliday Park, Indianapolis Canal/Cultural Trail, Indianapolis Zoo, Lucas Oil Stadium, Riverside Regional Park, Victory Field, White River Greenway Trail, White River State Park	Central canal and towpath, and Riverside Park	Riverside Park
I live along or within a half mile of the river., I work along or within a half mile of the river., I visit the river.	Bicycle, Car, Walk/Run	Limited places to see the river, The river is dirty, Fall Creek is duty and should be considered part of the river	Central Canal Towpath Trail, White River State Park, Why is Fall Creek not part of this list?	Walkways and bike paths along Fall Creek	Fall Creek
I visit the river.	Car	Feels unsafe at night, Limited places to see the river, The river is dirty	Broad Ripple Park, Conner Prairie, Holliday Park, Indianapolis Museum of Art, Indianapolis Zoo, Marott Park, Potter's Bridge Park, River Bend Campground, River Heritage Park, River Road Park, Strawtown Koteewi Park, The Virginia B. Fairbanks Art Nature Walk, Victory Field	Broad Ripple, Marott and Holliday parks	Hiking paths at Marott & Holliday, but it's harder to access at Broad Ripple
I work along or within a half mile of the river., I visit the river.	Car, Walk/Run	Nothing keeps me from the river	Broad Ripple Park, Butler University and Athletic Fields, Carroll Stadium, Central Canal Towpath Trail, Conner Prairie, Forest Park Aquatic Center, Holliday Park, Indianapolis Canal/Cultural Trail, Indianapolis Museum of Art, Indianapolis Zoo, Lucas Oil Stadium, NCAA Hall of Champions, Potter's Bridge Park, Strawtown Koteewi Park, The Rock Flat at the White River, The Virginia B. Fairbanks Art Nature Walk, White River State Park	Downtown Noblesville and Towpath/IMA area	
I live along or within a half mile of the river.	Bicycle, Walk/Run, Kayak, tube, or canoe, I live along river	Nothing keeps me from the river	Broad Ripple Park, Butler University and Athletic Fields, Central Canal Towpath Trail, Conner Prairie, Holliday Park, Indianapolis Canal/Cultural Trail, Indianapolis Museum of Art, Indianapolis Zoo, Lucas Oil Stadium, Marott Park, Town Run Trail Park, Victory Field	Marrot Park	Backyard
I live along or within a half mile of the river.	Bicycle, Walk/Run	Feels unsafe at night	Broad Ripple Park, Central Canal Towpath Trail, Friedman Park, Lake Indy Boat Ramp, Marott Park, White River Greenway Trail, White River State Park	warfleigh	Art center and park at kessler
I visit the river.	Bicycle, Car	Feels unsafe at night, The river is dirty	Conner Prairie, Forest Park Aquatic Center, Indianapolis Zoo, Potter's Bridge Park		

WHAT TYPES OF ACTIVITIES DO YOU PARTICIPATE IN ALONG THE RIVER?	IF YOU COULD FIX ONE THING ABOUT THE RIVER TODAY, WHAT WOULD IT BE?	IN 5 TO 10 YEARS, WHAT IS YOUR DREAM FOR THE WHITE RIVER? HOW SHOULD IT GROW AND CHANGE, OR WHAT IS IMPORTANT TO KEEP THE SAME?	WHAT KINDS OF ACTIVITIES OR AMENITIES SHOULD BE AVAILABLE ALONG THE RIVERFRONT?	IS THERE ANYTHING ELSE YOU WOULD LIKE TO SHARE ABOUT THE WHITE RIVER OR YOUR ASPIRATIONS FOR ITS FUTURE?	WHAT IS YOUR HOME ZIP CODE?	WHAT IS YOUR WORK/ SCHOOL ZIP CODE?
Enjoy nature, Personal/ individual fitness (running, etc)	Dams	Further I interrupted clean kayaking	Yes	Clean safe access	46220	46204
Enjoy nature, Biking with my husband and children	Pedestrian access	Improved access, safety, and better maintained in the Riverside park area.	Playgrounds, coffee shops, shops like "Homespun" and "Silver In The City", bike paths and parking, canoe rental, cafe type tables to gather.	I'm excited for the development of the too long neglected Riverside park area. It was once one the biggest assets to the city and I hope to see it be that once again.	46208	46208
Enjoy nature, Personal/ individual fitness (running, etc), Group fitness (classes, group sports)	Fall Creek is nasty going downstream to White River. Fix the root cause first, fix the bridges along the Creek for better access to White River for cars and bikes.	More parks, with designates bike paths along the river.	Dog parks, cafes, restaurants, all within walkways and bike paths.	Please add more bike paths to City streets to make it more manageable to ride your bike to White River.	46205	46201
Birdwatch, Enjoy nature, Picnicking, Gathering with family or friends	Water quality	That it will be cleaner, that there will be more opportunities for average people to try rafting or canoeing on it (rentals), and that it will not get so built up that average or low-income people feel less comfortable there.	I'd like to see more hiking or biking paths near it, benches, picnic tables, and canoe or raft rentals and guided rides.	Thank you to the people who organized this initiative. It's a good idea to make our river more of an attractive feature of our city, as rivers are in other cities.	46250	46250
Birdwatch, Enjoy nature, Personal/individual fitness (running, etc)	Water quality, water access	Make it available and safe for walking. Recreational areas for adults and children.	Limited number of spaces such as cafes/ coffee shops,benches, recreational spaces		46062	46062
Kayak, tube, or canoe, Birdwatch, Enjoy nature, Personal/individual fitness (running, etc), Fish or hunt, Gathering with family or friends	Water quality	Improved parks and cleanliness.	Parks, commercial shops		46240	46240
I want to kayak and fish	confidence in cleanliness, safety, transportation for kayaks	I want a bridge to connect Holliday Park and Broad Ripple/Warfleigh	Play ground by bridge	Love it!	46220	46204
Birdwatch, Enjoy nature, Picnicking, Gathering with family or friends	Water quality & play spaces	Not losing the natural areas close to the river	Benches, playgrounds		46034	Same

## Phase One Online Survey

WHAT IS YOUR CURRENT RELATIONSHIP TO THE WHITE RIVER?	HOW DO YOU TYPICALLY GET TO THE RIVER OR TRAVEL TO PLACES ALONG THE RIVER?	WHAT KEEPS YOU FROM VISITING THE RIVERFRONT OR RIVER? SELECT ALL THAT APPLY.	WHAT PLACES ALONG THE RIVER HAVE YOU VISITED IN THE PAST YEAR? SELECT ALL THAT APPLY.	WHAT PLACES ALONG THE RIVER ARE PERSONALLY MEANINGFUL TO YOU?	WHERE DO YOU ACCESS NATURE ON THE RIVER?
I live along or within a half mile of the river., I work along or within a half mile of the river., I visit the river.	Bicycle, Car, Walk/Run, Kayak, tube, or canoe	Feels unsafe at night, Limited places to see the river, The river is dirty	Broad Ripple Park, Central Canal Towpath Trail, Forest Park Aquatic Center, Holliday Park, Indianapolis Canal/Cultural Trail, Indianapolis Museum of Art, Indianapolis Zoo, Potter's Bridge Park, Town Run Trail Park, Victory Field, White River Gardens, White River Greenway Trail, White River State Park		
I live along or within a half mile of the river.	Stand up paddleboard	Nothing keeps me from the river	Broad Ripple Park, Butler University and Athletic Fields, Central Canal Towpath Trail, Indianapolis Canal/Cultural Trail, Strawtown Koteewi Park	Broad Ripple Park	Broad Ripple Park
I visit the river.	Bicycle, Car, Walk/Run	Limited places to see the river, The river is dirty	Broad Ripple Park, Central Canal Towpath Trail, Conner Prairie, Holliday Park, Indianapolis Canal/Cultural Trail, Indianapolis Zoo, Lucas Oil Stadium, NCAA Hall of Champions, White River State Park	The art on the bridge at WRSP; the waterfall at WRSP	Holliday Park
I live along or within a half mile of the river., I work along or within a half mile of the river., I visit the river.	Bicycle, Walk/Run	Nothing keeps me from the river	Blickman Educational Trail Park, Broad Ripple Park, Central Canal Towpath Trail, Conner Prairie, Friedman Park, Holliday Park, Indianapolis Canal/Cultural Trail, Indianapolis Museum of Art, Marott Park, Nonie Werbe Krauss Park/Preserve, River Road Park	Marott Park, Blickman Educational Trail Park and Holliday Park	Marott Park, Blickman Educational Trail Park and Holliday Park
I live along or within a half mile of the river., I work along or within a half mile of the river., I visit the river.	Bicycle, Walk/Run, Kayak, tube, or canoe		Blickman Educational Trail Park, Broad Ripple Park, Butler University and Athletic Fields, Central Canal Towpath Trail, Holliday Park, Indianapolis Canal/Cultural Trail, Indianapolis Museum of Art, Lake Indy Boat Ramp, The Virginia B. Fairbanks Art Nature Walk, White River Greenway Trail, White River State Park	Broad Ripple, Rocky Ripple	Indianapolis Art Center, 100 Acres, Marrot Park, Holliday Park
I visit the river.	Car, Walk/Run	Limited places to see the river, The river is dirty, Programs or destinations are not interesting to me	Forest Park Aquatic Center, Potter's Bridge Park, Strawtown Koteewi Park, Victory Field	Potters Bridge Park, Forrest Park in Noblesville, Downtown Noblesville, Federal Hill Commons, Koteewi Park	Potters Bridge Park, Forrest Park in Noblesville, Downtown Noblesville, Federal Hill Commons, Koteewi Park
I work along or within a half mile of the river., I visit the river.	Car	Nothing keeps me from the river	Carroll Stadium, Central Canal Towpath Trail, Indianapolis Canal/Cultural Trail, Indianapolis Museum of Art, Indianapolis Zoo, Lucas Oil Stadium, Southwestway Park, White River Greenway Trail, White River State Park	Bike Paths and Paddling Opportunities	Bike Paths and Paddling
I live along or within a half mile of the river., I work along or within a half mile of the river., I visit the river., I own property along the river.	Walk/Run	Nothing keeps me from the river	Lafayette Trace Park, Riverwood Canoe Landing, Strawtown Koteewi Park		



WHAT TYPES OF ACTIVITIES DO YOU PARTICIPATE IN ALONG THE RIVER?	IF YOU COULD FIX ONE THING ABOUT THE RIVER TODAY, WHAT WOULD IT BE?	IN 5 TO 10 YEARS, WHAT IS YOUR DREAM FOR THE WHITE RIVER? HOW SHOULD IT GROW AND CHANGE, OR WHAT IS IMPORTANT TO KEEP THE SAME?	WHAT KINDS OF ACTIVITIES OR AMENITIES SHOULD BE AVAILABLE ALONG THE RIVERFRONT?	IS THERE ANYTHING ELSE YOU WOULD LIKE TO SHARE ABOUT THE WHITE RIVER OR YOUR ASPIRATIONS FOR ITS FUTURE?	WHAT IS YOUR HOME ZIP CODE?	WHAT IS YOUR WORK/ SCHOOL ZIP CODE?
Kayak, tube, or canoe, Personal/individual fitness (running, etc), Shopping or dining	Access	Work together for river and reservoir benefits	Positive reservoir interactions	Reservoir in Madison County is needed	46012	46012
Hiking and stand up paddleboard	Water quality	Public beach, more trails along the river	Playgrounds, restaurants, benches, untouched nature	Clean up the water, encourage wildlife to habitat	46220	46220
Enjoy nature, Personal/ individual fitness (running, etc), Shopping or dining	Cleanliness along the edges downtown so it is more accessible. Think Cincinnati with urban swings near the waters edge.	More restaurants near it downtown, redevelopment of NIFS building that is taking away beauty of WRSP corridor, urban beach with volleyball nets and interactive family space, cleanliness	All above		46163	46012
Kayak, tube, or canoe, Birdwatch, Enjoy nature, Personal/individual fitness (running, etc), Fish or hunt, Gathering with family or friends	Restoring natural riparian habitat corridors.	A River with (1) more natural riparian habitat, (2) improved water quality & reduced plastics pollution/waste, and (3) greater recreational use.	I think that already-developed areas (e.g., Broad Ripple) should promote the River and do a better job of incorporating it into their neighborhoods, with benches, viewing areas/lookouts, piers, on-River boat and paddle board rentals, etc. However, so much of the River frontage, particularly in Marion County, has been developed for homes and businesses or modified/cleared for levee projects, so I would like to see more/larger natural areas and riparian corridors established which are accessible for recreational purposes but otherwise protected.		46220	46240
Kayak, tube, or canoe, Birdwatch, Enjoy nature, Personal/individual fitness (running, etc), Gathering with family or friends	water quality	you can swim in it!			46208	46220
Enjoy nature, Personal/ individual fitness (running, etc), Shopping or dining, Gathering with family or friends	Long, connected trails for walking and running	coffee, benches, clean water, trails, more access to tubing, canoeing, etc.	coffee, benches, clean water, trails, more access to tubing, canoeing, etc.	Please make this a more appealing and accessible family friendly destination for Noblesville and Hamilton County	46060	46060
Kayak, tube, or canoe, Cycling	More Access and play spaces	A path cycling / walking path along the river for connectivity between town & cities.	Paddling Launches / Cycling & Walking Paths		46077	46241
Fish or hunt		Keep it the same.			46060	46060

## Phase One Online Survey

WHAT IS YOUR CURRENT RELATIONSHIP TO THE WHITE RIVER?	HOW DO YOU TYPICALLY GET TO THE RIVER OR TRAVEL TO PLACES ALONG THE RIVER?	WHAT KEEPS YOU FROM VISITING THE RIVERFRONT OR RIVER? SELECT ALL THAT APPLY.	WHAT PLACES ALONG THE RIVER HAVE YOU VISITED IN THE PAST YEAR? SELECT ALL THAT APPLY.	WHAT PLACES ALONG THE RIVER ARE PERSONALLY MEANINGFUL TO YOU?	WHERE DO YOU ACCESS NATURE ON THE RIVER?
I work along or within a half mile of the river., I visit the river.	Car, Motorized boat	Nothing keeps me from the river	Broad Ripple Park, Butler University and Athletic Fields, Central Canal Towpath Trail, Conner Prairie, Indianapolis Canal/Cultural Trail, Indianapolis Museum of Art, Indianapolis Zoo, Lake Indy Boat Ramp, Lake Sullivan/ Sports Complex, Municipal Gardens Family Center, NCAA Hall of Champions, White River Greenway Trail, White River State Park		
I live along or within a half mile of the river., I visit the river.	Bicycle, Car, Electric scooter or electric bicycle, Walk/ Run	Feels unsafe at night, The river is dirty	Broad Ripple Park, Indianapolis Canal/Cultural Trail, Indianapolis Museum of Art, Indianapolis Zoo, Lucas Oil Stadium, Victory Field, White River Campgrounds, White River Canoe Company, White River Gardens, White River Greenway Trail, White River State Park		
I am not directly affiliated with the river, but I am interested in the plan.	Bicycle, Car, Walk/Run	Limited places to see the river	Holliday Park, Indianapolis Museum of Art, Indianapolis Zoo, White River State Park		
I visit the river.	Bicycle, Car, Walk/Run	Nothing keeps me from the river	Broad Ripple Park, Indianapolis Canal/Cultural Trail, Indianapolis Museum of Art, Indianapolis Zoo, NCAA Hall of Champions, White River State Park		
I live along or within a half mile of the river., I visit the river.	Walk/Run	Feels unsafe at night, Feels unsafe during the day, Limited places to see the river, The river is dirty	Broad Ripple Park, Butler University and Athletic Fields, Central Canal Towpath Trail, Holliday Park, Indianapolis Canal/Cultural Trail, Indianapolis Zoo, Lucas Oil Stadium, Marott Park, White River Gardens, White River State Park		
I visit the river., I own property along the river.	Car	Feels unsafe at night, Feels unsafe during the day, The river is dirty	Holliday Park	Broad Ripple area and I grew up on the river in a northern county	Friend's house or just off monon in Broad Ripple
I work along or within a half mile of the river., I visit the river.	Bicycle, Walk/ Run	Limited places to see the river	Broad Ripple Park, Butler University and Athletic Fields, Carroll Stadium, Central Canal Towpath Trail, Holliday Park, Indianapolis Canal/Cultural Trail, Indianapolis Museum of Art, Indianapolis Zoo, Lake Indy Boat Ramp, Lake Sullivan/Sports Complex, Marott Park, The Virginia B. Fairbanks Art Nature Walk, Town Run Trail Park, Victory Field, White River State Park, Rocky Ripple	Marrott Park, Holliday Park, area between canal and river near Butler	See above

WHAT TYPES OF ACTIVITIES DO YOU PARTICIPATE IN ALONG THE RIVER?	IF YOU COULD FIX ONE THING ABOUT THE RIVER TODAY, WHAT WOULD IT BE?	IN 5 TO 10 YEARS, WHAT IS YOUR DREAM FOR THE WHITE RIVER? HOW SHOULD IT GROW AND CHANGE, OR WHAT IS IMPORTANT TO KEEP THE SAME?	WHAT KINDS OF ACTIVITIES OR AMENITIES SHOULD BE AVAILABLE ALONG THE RIVERFRONT?	IS THERE ANYTHING ELSE YOU WOULD LIKE TO SHARE ABOUT THE WHITE RIVER OR YOUR ASPIRATIONS FOR ITS FUTURE?	WHAT IS YOUR HOME ZIP CODE?	WHAT IS YOUR WORK/ SCHOOL ZIP CODE?
Kayak, tube, or canoe, Recreational boating (sailing, motoring)					46168	
Kayak, tube, or canoe, Enjoy nature, Personal/individual fitness (running, etc), Shopping or dining, Gathering with family or friends					46203	46151
Personal/individual fitness (running, etc)	Water quality and recreational and social activity.	That the river be relevant to the community.	All of the listed examples, plus educational areas	I hope this project happens and I hope all communities are included in the planning, construction and consideration throughout the process.	46205	46268
Shopping or dining, Gathering with family or friends, Recreational boating (sailing, motoring)		Should be clean enough to actually swim in	A nice Ferris wheel at white river state park. More bars or venues with live entertainment and music. Carnival style activity all year around, something similar to pier 39 in San Francisco. Water bumper boats with huge inner tubes. A beach like feel to the white river state park downtown Indy. A really nice aquarium like in Atlanta. Indy needs a bold major attraction	Would be nice to see a major water park and larger slides ect somewhere close to downtown. A bold major attraction for all the tourist that come for conventions in Indy is desperately needed. The number one complaint I hear from visitors is although indy has a nice set up downtown there's just not enough family activities and major attractions. Maybe indy could get a major developer from Disney to develop a nice theme park downtown Indy by the river	46216	46216
Enjoy nature, Shopping or dining					46240	43203
Kayak, tube, or canoe, Enjoy nature, Personal/individual fitness (running, etc), Picnicking, Gathering with family or friends, Recreational boating (sailing, motoring)	Water quality	I'd like it to be patrolled a bit more.	Nothing added...It would ruin the last natural places we have left.	I would hope the natural space would be left untouched.	46032	46220
Kayak, tube, or canoe, Enjoy nature, Personal/individual fitness (running, etc), Group fitness (classes, group sports), Gathering with family or friends	Access. Also, developments along the river should address the river, not turn back on it (i.e., former Applebees in BRipple, BGI bicycles on 86th).	1. Ready access to canoe 2. Restaurants and entertainment spots along the water front	Cafes, trails	Developers: Build your front door facing the river, don't turn your back to the river.	46208	46205

## Phase One Online Survey

WHAT IS YOUR CURRENT RELATIONSHIP TO THE WHITE RIVER?	HOW DO YOU TYPICALLY GET TO THE RIVER OR TRAVEL TO PLACES ALONG THE RIVER?	WHAT KEEPS YOU FROM VISITING THE RIVERFRONT OR RIVER? SELECT ALL THAT APPLY.	WHAT PLACES ALONG THE RIVER HAVE YOU VISITED IN THE PAST YEAR? SELECT ALL THAT APPLY.	WHAT PLACES ALONG THE RIVER ARE PERSONALLY MEANINGFUL TO YOU?	WHERE DO YOU ACCESS NATURE ON THE RIVER?
I visit the river.	Car	Too far from where I live or work	Broad Ripple Park, Butler University and Athletic Fields, Central Canal Towpath Trail, Indianapolis Canal/Cultural Trail, Indianapolis Museum of Art, Lilly Recreation Park, NCAA Hall of Champions, Potter's Bridge Park, Southwestway Park, Town Run Trail Park, White River Greenway Trail, White River State Park	TRTP & SWP	
I am not directly affiliated with the river, but I am interested in the plan.	Car	Limited places to see the river, The river is dirty	Butler University and Athletic Fields, Carroll Stadium, Conner Prairie, Indianapolis Canal/Cultural Trail, Indianapolis Museum of Art, Lake Sullivan/Sports Complex, Lucas Oil Stadium, Southwestway Park, Town Run Trail Park, White River State Park		
I visit the river.	Bicycle, Walk/Run	Nothing keeps me from the river	Broad Ripple Park, Butler University and Athletic Fields, Central Canal Towpath Trail, Conner Prairie, Marott Park		
I live along or within a half mile of the river., I own property along the river.	Walk/Run, Motorized boat, Kayak, tube, or canoe	Nothing keeps me from the river	Broad Ripple Park, Central Canal Towpath Trail, Indianapolis Museum of Art, Marott Park	The 4.8 miles of boating north of Broadripple, Oliver Woods, Williams Creek, Lawn at White River	North of the 86th street bridge
I am not directly affiliated with the river, but I am interested in the plan.	Car, Walk/Run	Feels unsafe at night, Feels unsafe during the day, The river is dirty	Central Canal Towpath Trail, Holliday Park, Indianapolis Canal/Cultural Trail, Indianapolis Museum of Art, Indianapolis Zoo, Lucas Oil Stadium, NCAA Hall of Champions, Victory Field, White River State Park	Canal, Victory Field, Zoo	
I am not directly affiliated with the river, but I am interested in the plan.	Car	Limited places to see the river, Nothing keeps me from the river, The river is there. Nothing going on.	Indianapolis Canal/Cultural Trail		
I work along or within a half mile of the river., I visit the river.	Bicycle, Car, Kayak, tube, or canoe	Limited places to see the river	Central Canal Towpath Trail, Conner Prairie, Holliday Park, Indianapolis Canal/Cultural Trail, Indianapolis Zoo, Riverside Regional Park, White River Greenway Trail, White River State Park	Conner Prairie has the best riverfront property in central Indiana, period.	Holliday Park and Conner Prairie
I visit the river., I am not directly affiliated with the river, but I am interested in the plan.	Car, Walk/Run	Lack of transportation, Limited places to see the river	Central Canal Towpath Trail, Holliday Park, Southwestway Park, Town Run Trail Park, White River Gardens	Southwestway Park	Southwestway Park, Holliday Park

WHAT TYPES OF ACTIVITIES DO YOU PARTICIPATE IN ALONG THE RIVER?	IF YOU COULD FIX ONE THING ABOUT THE RIVER TODAY, WHAT WOULD IT BE?	IN 5 TO 10 YEARS, WHAT IS YOUR DREAM FOR THE WHITE RIVER? HOW SHOULD IT GROW AND CHANGE, OR WHAT IS IMPORTANT TO KEEP THE SAME?	WHAT KINDS OF ACTIVITIES OR AMENITIES SHOULD BE AVAILABLE ALONG THE RIVERFRONT?	IS THERE ANYTHING ELSE YOU WOULD LIKE TO SHARE ABOUT THE WHITE RIVER OR YOUR ASPIRATIONS FOR ITS FUTURE?	WHAT IS YOUR HOME ZIP CODE?	WHAT IS YOUR WORK/ SCHOOL ZIP CODE?
Enjoy nature, Personal/ individual fitness (running, etc), Mountain bike	Connectivity				47043	
Personal/individual fitness (running, etc), Group fitness (classes, group sports)	Make walking along the river more accessible	More access points for kayaking and hiking/running along river	Hiking, walking, cycling. In some places mixed development with restrictions and shops on the ground floor, but try to keep as much of the waterfront "wild" and "natural"	I recently moved to Halifax, Canada and live near the harborfront. For a city that seems to be focused around the ocean, actually getting to the waterfront is harder than it should be and kind of out of the way. The same can be said for Indy, my home town. I often forget that we even have the river especially downtown. It's just something that's there. The canal is great, but I would love more access along the river itself. Trails similar to those at Eagle Creek Park along the reservoir would be incredible for recreation. Just having a connection to the river particularly downtown would be a massive improvement.	46237	
Personal/individual fitness (running, etc)	Access.		Restaurants, parks		46220	46220
Kayak, tube, or canoe, Birdwatch, Enjoy nature, Fish or hunt, Shopping or dining, Gathering with family or friends, Recreational boating (sailing, motoring)	Being able to boat south of the Broadripple dam	Would like to see more of it being accessible to motor boating and more restaurants	Beaches and restaurants		46240	
Personal/individual fitness (running, etc), Shopping or dining, Gathering with family or friends, Recreational boating (sailing, motoring)	Water quality and access	That it's clean enough to swim in, can kayak and boat. Parks along the river to enjoy playing with family. Trails along for running, walking and biking. Restaurants overlooking the river with lots of outdoor seating. Live music venue along the river. Walking bridge to go across.	Restaurants, shops, running/walking/ biking trails, music stage, places to sit outside and work. Clean bathrooms. Playground.		46217	46219
None	To see activities or other uses of the river. Think "Waterfire" in Providence RI.	Development along sections of the river to have riverfront living and dining.	Retail, dining, and living options.	There may be dredging that is necessary.	46216	46202
Kayak, tube, or canoe, Birdwatch, Enjoy nature, hiking at Holliday Park	Access points lack...	Riverbank restoration, better activity points, awareness and development facing the river.	All of the above...this needs to be an active space, but not like the Canal.	The river is the backbone of Marion and Hamilton counties	46201	46204
Birdwatch, Enjoy nature, Personal/individual fitness (running, etc), Gathering with family or friends	A wider public corridor	A continuous trail that runs the length of the river, connecting all the parks and attractions.	Playgrounds, services for visitors(coffee, snacks, etc), serene nature areas,		46227	46227

## Phase One Online Survey

WHAT IS YOUR CURRENT RELATIONSHIP TO THE WHITE RIVER?	HOW DO YOU TYPICALLY GET TO THE RIVER OR TRAVEL TO PLACES ALONG THE RIVER?	WHAT KEEPS YOU FROM VISITING THE RIVERFRONT OR RIVER? SELECT ALL THAT APPLY.	WHAT PLACES ALONG THE RIVER HAVE YOU VISITED IN THE PAST YEAR? SELECT ALL THAT APPLY.	WHAT PLACES ALONG THE RIVER ARE PERSONALLY MEANINGFUL TO YOU?	WHERE DO YOU ACCESS NATURE ON THE RIVER?
I visit the river.	Car	Feels unsafe at night, The river is dirty, Programs or destinations are not interesting to me	Carroll Stadium, Conner Prairie, Indianapolis Canal/Cultural Trail, Indianapolis Museum of Art, Indianapolis Zoo, Lucas Oil Stadium, Victory Field, White River State Park		
I live along or within a half mile of the river., I visit the river.	Bicycle, Car, Walk/Run, Kayak, tube, or canoe	Limited places to see the river	Broad Ripple Park, Central Canal Towpath Trail, Conner Prairie, Forest Park Aquatic Center, Holliday Park, Indianapolis Museum of Art, Indianapolis Zoo, Potter's Bridge Park, Strawtown Koteewi Park, White River Campgrounds	Potter's Bridge, Riverwood, Koteewi, 206th access, train tressel at 5th in Noblesville, train tressel at 8th in Noblesville, Schwartz's, public access near Forest Park, Chief Straw monument	Koteewi, Potter's Bridge park
I am not directly affiliated with the river, but I am interested in the plan.	Bicycle, Car	Limited places to see the river, The river is dirty	Butler University and Athletic Fields, Conner Prairie, Indianapolis Canal/Cultural Trail, Victory Field, White River State Park		
I live along or within a half mile of the river.	Motorized boat	Nothing keeps me from the river	Broad Ripple Park	from Broad Ripple to 82nd Street	Sandy Point condo community
I am not directly affiliated with the river, but I am interested in the plan.	Bicycle, Car, Walk/Run	Limited places to see the river	Broad Ripple Park, Butler University and Athletic Fields, Central Canal Towpath Trail, Holliday Park, Indianapolis Canal/Cultural Trail, Indianapolis Museum of Art, Indianapolis Zoo, NCAA Hall of Champions, Potter's Bridge Park, White River Greenway Trail, White River State Park	Monon/ Art Center	Tow Path
I live along or within a half mile of the river., I visit the river.	Walk/Run	Nothing keeps me from the river	Noblesville River Walk/ Riverside Cemetery	Riverside Cemetery	Noblesville River Walk
I live along or within a half mile of the river.	Electric scooter or electric bicycle, Walk/ Run	Feels unsafe at night, The river is dirty	Broad Ripple Park, Carroll Stadium, Central Canal Towpath Trail, Indianapolis Canal/ Cultural Trail, Lucas Oil Stadium		
I live along or within a half mile of the river., I work along or within a half mile of the river., I visit the river., Golf at Coffin Golf Course and enjoy the river on several holes.	Bicycle, Walk/ Run		Butler University and Athletic Fields, Central Canal Towpath Trail, Holliday Park, Indianapolis Museum of Art, Coffin Golf Course		Butler, IMA (Newfields)
I am moving to Central State, with/ in a half mile of the river and just moved away from it in Broad Ripple	Bicycle, Car, Walk/Run	Limited places to see the river	Central Canal Towpath Trail, Indianapolis Museum of Art, Indianapolis Art Center	Behind the Indianapolis Art center is very close to where I used to live. It has the most beautiful sunsets.	Newfields, Indianapolis Art Center

WHAT TYPES OF ACTIVITIES DO YOU PARTICIPATE IN ALONG THE RIVER?	IF YOU COULD FIX ONE THING ABOUT THE RIVER TODAY, WHAT WOULD IT BE?	IN 5 TO 10 YEARS, WHAT IS YOUR DREAM FOR THE WHITE RIVER? HOW SHOULD IT GROW AND CHANGE, OR WHAT IS IMPORTANT TO KEEP THE SAME?	WHAT KINDS OF ACTIVITIES OR AMENITIES SHOULD BE AVAILABLE ALONG THE RIVERFRONT?	IS THERE ANYTHING ELSE YOU WOULD LIKE TO SHARE ABOUT THE WHITE RIVER OR YOUR ASPIRATIONS FOR ITS FUTURE?	WHAT IS YOUR HOME ZIP CODE?	WHAT IS YOUR WORK/ SCHOOL ZIP CODE?
	Water quality	Make a family friendly destination with picnic spots along the water and playground equipment	Picnic tables, benches, playground, snack shop		46203	46227
Kayak, tube, or canoe, Enjoy nature, Personal/individual fitness (running, etc), Picnicking	More access, more respect for nature regarding litter and more knowledge of native American and pioneer history	It should stay wild, be a destination for peace and nature access.	Trails, river canoe access, plaques about history and nature, and benches	The river is beautiful. Increased access must retain and improve cleanliness	46060	46202
Personal/individual fitness (running, etc)	I would fix water quality.	I would love to see it become a focus for downtown similar to Cincinnati.	I would like recreation spaces, and attractions to draw people to the river.x		46032	46268
Recreational boating (sailing, motoring)	increase the water flow/current speed to reduce milfoil contamination and silt buildup	milfoil problem should be terminated by then and silt buildup should be significantly decreased; water cleanliness/fish and wildlife quality should be enhanced.	attended boat slips near Broad Ripple for parking		46240	
Enjoy nature, Personal/ individual fitness (running, etc)	Water access as a pedestrian. Paths are too far away to really enjoy it.	Remove dams so you do not need to be an expert to canoe/ kayak the river. Improve visibility/ amenities in the areas by Riverside Park	Liveries, food, improved trails for biking/ commuting, physical access to water		46220	46240
Birdwatch, Enjoy nature, Personal/individual fitness (running, etc)	Make it cleaner	It should stay the same	It has all it needs currently	I currently enjoy seeing a Blue Heron and other birds along the river and would like to continue seeing them. So sick of nature being destroyed so someone can open a business or otherwise profit monetarily from the destruction.	46060	46060
Enjoy nature, Personal/ individual fitness (running, etc), Shopping or dining					46220	46278
Enjoy nature, Golf	Water quality and access.	Cleaner with more and easier access points	Canoe/kayak liveries.	It should be FUN RIVER !	46208	NA
Enjoy nature, Picnicking, Gathering with family or friends	Access to and development around it. I have always lamented that there were not more ways to enjoy it.	That it be a central district downtown with bars and restaurants enjoying the view, regular opportunities to access and enjoy the water, and a preservation of the wildlife in key areas.	Would love kayak/tube rentals, walking and bike paths, look out spots and benches.		46222	46204

## Phase One Online Survey

WHAT IS YOUR CURRENT RELATIONSHIP TO THE WHITE RIVER?	HOW DO YOU TYPICALLY GET TO THE RIVER OR TRAVEL TO PLACES ALONG THE RIVER?	WHAT KEEPS YOU FROM VISITING THE RIVERFRONT OR RIVER? SELECT ALL THAT APPLY.	WHAT PLACES ALONG THE RIVER HAVE YOU VISITED IN THE PAST YEAR? SELECT ALL THAT APPLY.	WHAT PLACES ALONG THE RIVER ARE PERSONALLY MEANINGFUL TO YOU?	WHERE DO YOU ACCESS NATURE ON THE RIVER?
I live along or within a half mile of the river., I work along or within a half mile of the river., I visit the river.	Bicycle, Walk/Run		Blickman Educational Trail Park, Broad Ripple Park, Butler University and Athletic Fields, Central Canal Towpath Trail, Friedman Park, Holliday Park, Indianapolis Canal/Cultural Trail, Indianapolis Museum of Art, Victory Field, White River Greenway Trail	Area between Broad Ripple and Kessler Ave	See above
I live along or within a half mile of the river., I visit the river.	Bicycle, Car	Feels unsafe at night, The river is dirty	Broad Ripple Park, Central Canal Towpath Trail, Conner Prairie, Holliday Park, Indianapolis Canal/Cultural Trail, Indianapolis Museum of Art, Indianapolis Zoo, Riverside Regional Park, Southside Landfill/Crossroads Greenhouse, Victory Field, White River Gardens	Everything near bike paths	Holiday Park, IMA
I live along or within a half mile of the river.	Walk/Run	Limited places to see the river, junkyard in Noblesville	Conner Prairie, Potter's Bridge Park, White River Gardens, The paved trail that goes south along the river from SR 32 in Noblesville.	Potter's Bridge	Potter's Bridge
I visit the river.	Car	Nothing keeps me from the river	Potter's Bridge Park, White River Canoe Company		
I live along or within a half mile of the river.	Walk/Run	Limited places to see the river	Forest Park Aquatic Center, Potter's Bridge Park		potter's bridge park
I live along or within a half mile of the river., I work along or within a half mile of the river.	Bicycle, Car, Walk/Run	The river is dirty, Programs or destinations are not interesting to me	Central Canal Towpath Trail, Holliday Park, Indianapolis Canal/Cultural Trail, Indianapolis Museum of Art, Indianapolis Zoo, Riverside Regional Park, Victory Field, White River State Park		At White River State Park
I visit the river.	Car, Kayak, tube, or canoe	Feels unsafe at night, Feels unsafe during the day, Limited places to see the river, The river is dirty	Broad Ripple Park, Indianapolis Canal/Cultural Trail, Indianapolis Museum of Art, NCAA Hall of Champions, White River Canoe Company, White River Gardens, White River State Park		
I live along or within a half mile of the river.	Walk/Run	Feels unsafe at night	Forest Park Aquatic Center, Potter's Bridge Park	Covered bridge and Riverside Cemetery	Walking trail along river south of Conner Street
I live along or within a half mile of the river., I visit the river.	Bicycle, Car, Kayak, tube, or canoe	Feels unsafe at night, Limited places to see the river, The river is dirty	Broad Ripple Park, Central Canal Towpath Trail, Forest Park Aquatic Center, Holliday Park, Indianapolis Canal/Cultural Trail, Lake Indy Boat Ramp, River Road Park, The Virginia B. Fairbanks Art Nature Walk, White River Canoe Company, White River Greenway Trail, White River State Park	Greenway trail	Greenway Trail off of Fall Creek rd
I live along or within a half mile of the river., I visit the river.	Car, Walk/Run	Lack of transportation, Feels unsafe at night	Conner Prairie, Indianapolis Canal/Cultural Trail, Indianapolis Zoo, Lilly Recreation Park, Potter's Bridge Park, Strawtown Koteewi Park		Trails near Forest Park in Noblesville
I live along or within a half mile of the river., I work along or within a half mile of the river., I visit the river.	Car	Limited places to see the river	Conner Prairie, Edge Adventure Park, Hazel Landing Park, Indianapolis Zoo, Lafayette Trace Park, Potter's Bridge Park, Strawtown Koteewi Park, White River Campgrounds		



WHAT TYPES OF ACTIVITIES DO YOU PARTICIPATE IN ALONG THE RIVER?	IF YOU COULD FIX ONE THING ABOUT THE RIVER TODAY, WHAT WOULD IT BE?	IN 5 TO 10 YEARS, WHAT IS YOUR DREAM FOR THE WHITE RIVER? HOW SHOULD IT GROW AND CHANGE, OR WHAT IS IMPORTANT TO KEEP THE SAME?	WHAT KINDS OF ACTIVITIES OR AMENITIES SHOULD BE AVAILABLE ALONG THE RIVERFRONT?	IS THERE ANYTHING ELSE YOU WOULD LIKE TO SHARE ABOUT THE WHITE RIVER OR YOUR ASPIRATIONS FOR ITS FUTURE?	WHAT IS YOUR HOME ZIP CODE?	WHAT IS YOUR WORK/ SCHOOL ZIP CODE?
Kayak, tube, or canoe, Birdwatch, Enjoy nature, Personal/individual fitness (running, etc), Fish or hunt, Picnicking	Access to river - nmore trails	Need suspension bridge from Holliday Park	Access to banks - ability to cross for all traffic	Suspension bridge for pedestrians and bicycles	46208	46278
Enjoy nature, Picnicking, Biking	Usability near IUPUI	More access and activities	All of these		46205	None
Kayak, tube, or canoe, Enjoy nature	Trails near me	Not too much development along the shorefront	Playgrounds and benches	I'd like to see a pedestrian bridge across the White River on the south side in Noblesville.	46062	46220
Kayak, tube, or canoe, Personal/individual fitness (running, etc)	Quality				46062	46032
Enjoy nature, Picnicking	Larger gathering spots	Spaces of solitude with minimal environment impact	Walking paths dotted with open spaces with shelters for small gatherings		46060	46033
Enjoy nature, Personal/ individual fitness (running, etc), Picnicking, Walking the dog	Water quality	I would love to see it clean with people utilizing it on a regular basis for swimming, kayaking, etc.	Places to buy coffee, ice cream, rent kayaks, etc.		46222	46202
Kayak, tube, or canoe, Enjoy nature, Personal/individual fitness (running, etc)	Water quality	To be a place that adds value to Indy. Somewhere that attracts people from the state for activities.	Access points, nature trails, shops and storefronts		46219	46255
Enjoy nature, Personal/ individual fitness (running, etc)		Don't crowd the greenspace along the river with housing.	Benches, recreation classes, annual festival celebrating Noblesville		46060	46240
Kayak, tube, or canoe, Enjoy nature, Fish or hunt, Picnicking, Gathering with family or friends, Recreational boating (sailing, motoring)	Water quality and play space	Clean water and more recreational use of the river	Recreation, benches,	Would love to be able to go downtown and utilize the river around the zoo area	46220	46220
Kayak, tube, or canoe, Birdwatch, Enjoy nature, Personal/individual fitness (running, etc)	Parking and lack of public transportation	Growth should be managed similar to San Antonio River Walk which now identified as a linear park and maintained as such	Benches, limited shopping and food establishments		46060	46285
Kayak, tube, or canoe, Birdwatch, Enjoy nature, Fish or hunt					46060	46060

## Phase One Online Survey

WHAT IS YOUR CURRENT RELATIONSHIP TO THE WHITE RIVER?	HOW DO YOU TYPICALLY GET TO THE RIVER OR TRAVEL TO PLACES ALONG THE RIVER?	WHAT KEEPS YOU FROM VISITING THE RIVERFRONT OR RIVER? SELECT ALL THAT APPLY.	WHAT PLACES ALONG THE RIVER HAVE YOU VISITED IN THE PAST YEAR? SELECT ALL THAT APPLY.	WHAT PLACES ALONG THE RIVER ARE PERSONALLY MEANINGFUL TO YOU?	WHERE DO YOU ACCESS NATURE ON THE RIVER?
I live along or within a half mile of the river., I visit the river.	Car, Walk/Run, Kayak, tube, or canoe	Feels unsafe at night, Feels unsafe during the day, Limited places to see the river, The river is dirty	Indianapolis Canal/Cultural Trail, Indianapolis Museum of Art, Indianapolis Zoo, Riverside Regional Park, White River State Park	The 30th St bridge and the put in (ramp) below that in Riverside Park.	Riverside Park
I visit the river.	Car, Stand Up Paddleboard	Feels unsafe at night, Feels unsafe during the day, Hard to put in and take out when you float	Conner Prairie, Edge Adventure Park, Forest Park Aquatic Center, Lafayette Trace Park, Potter's Bridge Park, River Bend Campground, River Road Park, Strawtown Koteewi Park, White River Campgrounds	Perkinsville to Strawtown	Strawtown
I visit the river., I am not directly affiliated with the river, but I am interested in the plan.	Car, Walk/Run	Feels unsafe at night, Limited places to see the river, The river is dirty	Central Canal Towpath Trail, Forest Park Aquatic Center, Indianapolis Museum of Art, Potter's Bridge Park, White River Gardens, White River State Park		
I visit the river.	Bicycle, Car, Walk/Run, Kayak, tube, or canoe	Limited places to see the river	Butler University and Athletic Fields, Conner Prairie, Edge Adventure Park, Forest Park Aquatic Center, Indianapolis Canal/Cultural Trail, Lucas Oil Stadium, Potter's Bridge Park, Strawtown Koteewi Park, White River Canoe Company		potter's woods or on canoe trip via white river canoe company
I live along or within a half mile of the river., I visit the river.	Bicycle	Feels unsafe at night, The river is dirty	Broad Ripple Park, Butler University and Athletic Fields, Central Canal Towpath Trail, Holliday Park, Indianapolis Canal/Cultural Trail		
I visit the river., I am not directly affiliated with the river, but I am interested in the plan.	Bicycle, Car, Walk/Run, Kayak, tube, or canoe	Feels unsafe at night, Limited places to see the river, The river is dirty	Central Canal Towpath Trail, Holliday Park, Indianapolis Canal/Cultural Trail, Indianapolis Museum of Art, Indianapolis Zoo, Lake Indy Boat Ramp, Municipal Gardens Family Center, NCAA Hall of Champions, The Virginia B. Fairbanks Art Nature Walk, White River Greenway Trail, White River State Park	Lake Indianapolis	Holliday park, IMA
I visit the river., I am not directly affiliated with the river, but I am interested in the plan.	Car	Limited places to see the river	Broad Ripple Park, Holliday Park, Marott Park, Municipal Gardens Family Center, Riverside Regional Park	Riverside high school	
I am not directly affiliated with the river, but I am interested in the plan.	Car	not sure where to park or access river	I do not visit the river		
I live along or within a half mile of the river.	Walk/Run	Limited places to see the river	Broad Ripple Park	used to be the train engine at Broad Ripple. Park and Weavers.	slew
I visit the river., I am not directly affiliated with the river, but I am interested in the plan.	Walk/Run	Limited places to see the river, The river is dirty, Programs or destinations are not interesting to me	Broad Ripple Park, Butler University and Athletic Fields, Carroll Stadium, Central Canal Towpath Trail, Conner Prairie, Holliday Park, Indianapolis Canal/Cultural Trail, Indianapolis Zoo, NCAA Hall of Champions, Victory Field, White River Gardens, White River State Park	Canal connection	Holiday Park
I live downtown within 2 miles of the river, drive by frequently a	Bicycle, Walk/Run	Feels unsafe at night, Feels unsafe during the day, The river is dirty	Indianapolis Canal/Cultural Trail, Indianapolis Museum of Art, Indianapolis Zoo, Lucas Oil Stadium, Victory Field		

WHAT TYPES OF ACTIVITIES DO YOU PARTICIPATE IN ALONG THE RIVER?	IF YOU COULD FIX ONE THING ABOUT THE RIVER TODAY, WHAT WOULD IT BE?	IN 5 TO 10 YEARS, WHAT IS YOUR DREAM FOR THE WHITE RIVER? HOW SHOULD IT GROW AND CHANGE, OR WHAT IS IMPORTANT TO KEEP THE SAME?	WHAT KINDS OF ACTIVITIES OR AMENITIES SHOULD BE AVAILABLE ALONG THE RIVERFRONT?	IS THERE ANYTHING ELSE YOU WOULD LIKE TO SHARE ABOUT THE WHITE RIVER OR YOUR ASPIRATIONS FOR ITS FUTURE?	WHAT IS YOUR HOME ZIP CODE?	WHAT IS YOUR WORK/ SCHOOL ZIP CODE?
Kayak, tube, or canoe, Enjoy nature, Recreational boating (sailing, motoring)	Access	Public (NOT private) development	Small boat access and affordable dining.	Please protect it from private commercial development.	46208	46208
Kayak, tube, or canoe, Enjoy nature, Gathering with family or friends, SUP	Limit canoe / kayak outfitters to a certain number of trips per day. Too many people on some weekends.		More parks	Don't over populate the Hamilton county portion and clean up and make the Marion county part safe.	46060	46060
Enjoy nature, Shopping or dining, Gathering with family or friends	Cleanup riversides	Beautify shorelines	Picnic areas and overlooks.	Clean water	46236	46240
Kayak, tube, or canoe, Enjoy nature, Personal/individual fitness (running, etc)	access	cleanliness	places for families to gather /even enter the river if possible	be mindful of making areas too touristy. be mindful of the nature mixing with the people	46069	46060
Personal/individual fitness (running, etc), Shopping or dining	Water quality, paths				46228	
Kayak, tube, or canoe, Birdwatch, Enjoy nature, Personal/individual fitness (running, etc)	More points of access	Kayak doen to a restaurant dinner with sunset view over the river.	Study locations. Coffee shops. Quiet areas for nature orsevation and viewing. Non-motorized boat access areas. Dam dangers removed.		46254	
Birdwatch, Enjoy nature					46032	
Birdwatch, Enjoy nature, Gathering with family or friends	Water quality	I would like to see a small shopping and dining area around the river but also keep it quiet and wild in places.	Playgrounds, dining, places to sit, restrooms with changing tables	I would love to see some conservation areas as well as growth	46060	46032
Birdwatch	water quality	keep it the same for tradition. We used to have Broad Ripple Village until those with deep pockets changed into something unwelcoming now.	Leave it be for pete's sake.	Just clean it up.	46220	46220
Enjoy nature, Personal/ individual fitness (running, etc)	Water quality and access	Should be a destination for visitors	Walking/running paths; playgrounds; food & bev opportunities; recreational activities		46234	46278
Personal/individual fitness (running, etc), Group fitness (classes, group sports), Gathering with family or friends	Water quality	I would love to see the river be a clean water source for fishing, swimming, or kayaking. Safe trails all along the river for walking/running/biking.	Restaurants, bars, coffee shop, ice cream shop, and definitely a dog park! There aren't many available downtown.		46203	

## Phase One Online Survey

WHAT IS YOUR CURRENT RELATIONSHIP TO THE WHITE RIVER?	HOW DO YOU TYPICALLY GET TO THE RIVER OR TRAVEL TO PLACES ALONG THE RIVER?	WHAT KEEPS YOU FROM VISITING THE RIVERFRONT OR RIVER? SELECT ALL THAT APPLY.	WHAT PLACES ALONG THE RIVER HAVE YOU VISITED IN THE PAST YEAR? SELECT ALL THAT APPLY.	WHAT PLACES ALONG THE RIVER ARE PERSONALLY MEANINGFUL TO YOU?	WHERE DO YOU ACCESS NATURE ON THE RIVER?
I live along or within a half mile of the river., I own property along the river.	Car	Nothing keeps me from the river	Broad Ripple Park, Butler University and Athletic Fields, Conner Prairie, Holliday Park, Indianapolis Canal/Cultural Trail, Indianapolis Museum of Art, Indianapolis Zoo, Lucas Oil Stadium, Municipal Gardens Family Center, NCAA Hall of Champions, Victory Field, White River State Park	The Canal	Canal
I own property along the river.	Car	Nothing keeps me from the river	Potter's Bridge Park, Riverwood Canoe Landing	Wild quiet areas	Canoe launch Noblesville.
I work along or within a half mile of the river.	Bicycle	Lack of transportation	Broad Ripple Park, Butler University and Athletic Fields, Indianapolis Canal/Cultural Trail, Lucas Oil Stadium		
I live along or within a half mile of the river., I work along or within a half mile of the river., I visit the river.	Bicycle, Car	Limited places to see the river, The river is dirty, Programs or destinations are not interesting to me	Carroll Stadium, Holliday Park, Indianapolis Canal/Cultural Trail, Indianapolis Museum of Art, Indianapolis Zoo, NCAA Hall of Champions, Southside Landfill/Crossroads Greenhouse, Town Run Trail Park	Downtown	IMA
I live along or within a half mile of the river.	Bicycle, Car, Motorized boat	Feels unsafe at night, Limited places to see the river, The river is dirty, Too busy or not interested	Broad Ripple Park, Butler University and Athletic Fields, Hazel Landing Park, Indianapolis Museum of Art	Broadripple Park	Broadripple Park
I am not directly affiliated with the river, but I am interested in the plan.	Bicycle, Car, Walk/Run	Limited places to see the river, The river is dirty, Programs or destinations are not interesting to me	Broad Ripple Park, Holliday Park, Indianapolis Canal/Cultural Trail, Lucas Oil Stadium, Victory Field, White River State Park	White River State Park, Walkway by the Zoo, Holiday Park	Holiday Park, Broad Ripple Park
I visit the river.	Car	Too busy or not interested	Broad Ripple Park, Holliday Park, Lucas Oil Stadium, Victory Field	Lucas Oil & Victory Field - we love sports	Holiday Park is nice. I hike my daughter and god kids.
I am not directly affiliated with the river, but I am interested in the plan.	Car	Feels unsafe at night, Limited places to see the river, The river is dirty	Broad Ripple Park, Holliday Park, Indianapolis Canal/Cultural Trail, Indianapolis Museum of Art, Indianapolis Zoo, Marott Park, NCAA Hall of Champions, White River Canoe Company		
I am not directly affiliated with the river, but I am interested in the plan.	Car	Do not know where the river is	Indianapolis Canal/Cultural Trail, Indianapolis Zoo, Lucas Oil Stadium		
I visit the river.	Car	Limited places to see the river	Broad Ripple Park, Indianapolis Canal/Cultural Trail, Lucas Oil Stadium, White River State Park	I love the canal/cultural trail portion. I would love to see the area continue to expand and attract more business along the waterfront.	Along the pathways. I would love to canoe it, but i am not sure if there are rentals or where to access one.
I visit the river.	Car, Walk/Run, Kayak, tube, or canoe	Feels unsafe at night, The river is dirty	Broad Ripple Park, Central Canal Towpath Trail, Conner Prairie, Indianapolis Canal/Cultural Trail, Marott Park, White River Gardens	Canal path all the way to Broad Ripple, Broad Ripple Park, Noblesville access points for tubing.	Primarily along the paths.

WHAT TYPES OF ACTIVITIES DO YOU PARTICIPATE IN ALONG THE RIVER?	IF YOU COULD FIX ONE THING ABOUT THE RIVER TODAY, WHAT WOULD IT BE?	IN 5 TO 10 YEARS, WHAT IS YOUR DREAM FOR THE WHITE RIVER? HOW SHOULD IT GROW AND CHANGE, OR WHAT IS IMPORTANT TO KEEP THE SAME?	WHAT KINDS OF ACTIVITIES OR AMENITIES SHOULD BE AVAILABLE ALONG THE RIVERFRONT?	IS THERE ANYTHING ELSE YOU WOULD LIKE TO SHARE ABOUT THE WHITE RIVER OR YOUR ASPIRATIONS FOR ITS FUTURE?	WHAT IS YOUR HOME ZIP CODE?	WHAT IS YOUR WORK/ SCHOOL ZIP CODE?
Personal/individual fitness (running, etc), Gathering with family or friends	Rehabilitation of all the homes.	I want to see the Canal expand its accessibility.	Better restaurants and retail. Rehabilitation of the Lafayette Square area.	Many trees are diaeased and property owners are unable to afford the removal or maintenance required to keep the area beautiful. More lighting is needed over the entire infrastructure.	46222	46204
Kayak, tube, or canoe, Enjoy nature, Recreational boating (sailing, motoring)	Water quality.	No new Government improved and controled areas.	Nothing except simple public access points.	It seems the true goal of this group is to further develope and commercialize the river, not provide simple access points and keep the river wild and scenic.	46062	46249
	Education on use of river for citizens	Kayak rentals	All of the above; small business opportunities!	Do it big!	46220	46204
None. It has too much CSO in it currently	Eliminate the raw sewage in it	Best urban waterway in the US with continuous recreation, restrotation and ecofriendly development from 30th Street south to Oliver Avenue	"A tech corridor with entrepreneurship spaces for new startups and flaring art exhibits "	More development and a river tif district to fund continuous ecological investment and research	46203	46204
Gathering with family or friends	Water Quality	Swim in hot summer days. Keep the nature preserved along the river for hiking.	Recreational hiking, benches, scenic views.	Nature hikes with boardwalks that lead to local businesses far from the riverfront to keep it clean.	46220	46250
Enjoy nature, Personal/ individual fitness (running, etc)		I would like to see a culture around the river like we see at Eagle Creek. People in the river (kayaks, fishing, boat rides) Event spaces for the community.	Recreation and nature classes, restaurants, kayak, and canoeing.		46205	46208
Enjoy nature, Gathering with family or friends		I'd like to see more events for children. It would be a good way to introduce them to the river.	Playgrounds! Art classes.		46214	46208
Enjoy nature, Gathering with family or friends, creek stomping in marrott park	water quality and play spaces	cleaner with more access	all of the above		46220	46208
none at this time, but i would like to fish and enjoy nature.	easy access to the river	knowing about activities on the river	i like the idea of playgrounds & recreation classes. Anything that could be a safe group activity.		46250	46208
Enjoy nature, Shopping or dining, Gathering with family or friends	I would make water access more accessible. It is difficult to find parking along the canal.	I would love to see more businesses, improved water quality and water sports rentals.	Cafes, park space, playgrounds would take the riverfront and Indianapolis as a whole to the next level.	Indianapolis needs more public amenities like larger cities offer, and i believe development around the white river will play a vital role in that.	46205	46208
Kayak, tube, or canoe, Enjoy nature, Personal/individual fitness (running, etc), Shopping or dining	water quality	keep uses for wildlife	this seems good already.		46250	46208

## Phase One Online Survey

WHAT IS YOUR CURRENT RELATIONSHIP TO THE WHITE RIVER?	HOW DO YOU TYPICALLY GET TO THE RIVER OR TRAVEL TO PLACES ALONG THE RIVER?	WHAT KEEPS YOU FROM VISITING THE RIVERFRONT OR RIVER? SELECT ALL THAT APPLY.	WHAT PLACES ALONG THE RIVER HAVE YOU VISITED IN THE PAST YEAR? SELECT ALL THAT APPLY.	WHAT PLACES ALONG THE RIVER ARE PERSONALLY MEANINGFUL TO YOU?	WHERE DO YOU ACCESS NATURE ON THE RIVER?
I visit the river.	Car, Walk/Run	Limited places to see the river, The river is dirty, Programs or destinations are not interesting to me	Broad Ripple Park, Butler University and Athletic Fields, Central Canal Towpath Trail, Holliday Park, White River State Park		Holiday Park
I work along or within a half mile of the river., I visit the river.	Bicycle, Car	Limited places to see the river, The river is dirty	Broad Ripple Park, Butler University and Athletic Fields, Central Canal Towpath Trail, Conner Prairie, Holliday Park, Indianapolis Canal/Cultural Trail, Indianapolis Museum of Art, Lucas Oil Stadium, Victory Field, White River State Park	Broad Ripple Art Center	Broad ripple art center and butler
I live along or within a half mile of the river., I visit the river.	Bicycle, Walk/Run	Feels unsafe at night, The river is dirty, Access in and out of the river	Carroll Stadium, Central Canal Towpath Trail, Holliday Park, Indianapolis Canal/Cultural Trail, Indianapolis Museum of Art, Indianapolis Zoo, River Bend Campground, Strawtown Koteewi Park, Town Run Trail Park, White River Campgrounds, White River State Park		
I visit the river.	Car	Feels unsafe at night, Limited places to see the river, The river is dirty	Butler University and Athletic Fields, Central Canal Towpath Trail, Holliday Park, Indianapolis Canal/Cultural Trail, Indianapolis Museum of Art, NCAA Hall of Champions		
I live along or within a half mile of the river., I visit the river., I own property along the river.	Walk/Run, Motorized boat, Kayak, tube, or canoe	The river is dirty, Nothing keeps me from the river	Broad Ripple Park, Central Canal Towpath Trail, Indianapolis Canal/Cultural Trail, Indianapolis Museum of Art, Indianapolis Zoo, Lucas Oil Stadium, NCAA Hall of Champions, River Road Park, Victory Field, White River State Park	White River Yacht Club, Sandy Point	Sandy Point
I live along or within a half mile of the river., I visit the river.	Car, Walk/Run	Nothing keeps me from the river	Conner Prairie, Hazel Landing Park, Lafayette Trace Park, Potter's Bridge Park, Strawtown Koteewi Park, White River Canoe Company	Lafayette trace & Potters bridge	Lafayette trace
I visit the river.	Car, Kayak, tube, or canoe	Nothing keeps me from the river	Blickman Educational Trail Park, Butler University and Athletic Fields, Central Canal Towpath Trail, Conner Prairie, Friedman Park, Holliday Park, Indianapolis Museum of Art, Lake Indy Boat Ramp, river near stamping plant	Area by Holliday park	
I visit the river.	Bicycle, Car, Walk/Run	Limited places to see the river, Too busy or not interested	Central Canal Towpath Trail, Conner Prairie, Holliday Park, Indianapolis Canal/Cultural Trail, Indianapolis Museum of Art, Indianapolis Zoo, NCAA Hall of Champions, Southwestway Park, The Virginia B. Fairbanks Art Nature Walk, White River Greenway Trail, White River State Park		Holliday Park, Southwestway Park,
I visit the river.	Bicycle, Car, Walk/Run	Limited places to see the river	Indianapolis Museum of Art, Indianapolis Zoo, White River Gardens		White river trail (starts on 8th street) Anderson, IN.
I live along or within a half mile of the river., I work along or within a half mile of the river., I visit the river.	Bicycle, Car, Walk/Run	Limited places to see the river, Nothing keeps me from the river	Central Canal Towpath Trail, Conner Prairie, Hazel Landing Park, Holliday Park, Indianapolis Canal/Cultural Trail, Indianapolis Zoo, Potter's Bridge Park, River Road Park, Southwestway Park, Strawtown Koteewi Park, Town Run Trail Park, White River Campgrounds	Town Run, Conner Prairie, Holliday Park	most of the above except the Cultural Trail and the zoo

WHAT TYPES OF ACTIVITIES DO YOU PARTICIPATE IN ALONG THE RIVER?	IF YOU COULD FIX ONE THING ABOUT THE RIVER TODAY, WHAT WOULD IT BE?	IN 5 TO 10 YEARS, WHAT IS YOUR DREAM FOR THE WHITE RIVER? HOW SHOULD IT GROW AND CHANGE, OR WHAT IS IMPORTANT TO KEEP THE SAME?	WHAT KINDS OF ACTIVITIES OR AMENITIES SHOULD BE AVAILABLE ALONG THE RIVERFRONT?	IS THERE ANYTHING ELSE YOU WOULD LIKE TO SHARE ABOUT THE WHITE RIVER OR YOUR ASPIRATIONS FOR ITS FUTURE?	WHAT IS YOUR HOME ZIP CODE?	WHAT IS YOUR WORK/ SCHOOL ZIP CODE?
hiking	water access and variety at the various places it makes sense.	become a central point of destruction activities for greater indy.	A variety. Activate it where it makes sense.		46220	46208
Kayak, tube, or canoe, Enjoy nature, Fish or hunt, Shopping or dining, Picnicking, Gathering with family or friends	water quality	It is more of a feature and attraction	all the above		46205	46208
Enjoy nature, Personal/ individual fitness (running, etc)	Access	It's such a prime area downtown, and it seems completely underutilized. I'd like to see restaurants, shops, play areas all downtown ON the river.	Above response applicable		46222	46222
Birdwatch, Enjoy nature, Personal/individual fitness (running, etc)	No place to SUP	Places to SUP			46256	46256
Kayak, tube, or canoe, Birdwatch, Enjoy nature, Fish or hunt, Picnicking, Gathering with family or friends, Recreational boating (sailing, motoring)	Accessible boating in river from Sandy Point all the way to Noblesville	Boat from Noblesville to Downtown Indpls	Restaurants, fuel for boats	Better accessibility for boating	46240	46241
Kayak, tube, or canoe, Birdwatch, Enjoy nature, Picnicking, Gathering with family or friends	Cleaning the riverbank	That it doesn't become overly crowded to take away the natural beauty	Kayak & canoe livery only	Don't spoil the beauty & tranquility	46060	46060
Kayak, tube, or canoe, Birdwatch, Enjoy nature, Fish or hunt	limited residential and commercial development construction	Pollution/dumping reduction	boat/canoe/kayaks ramps; handicapped access	Increase fines/penalties for dumping and pollution	46260	
Birdwatch, Enjoy nature, Personal/individual fitness (running, etc), Fish or hunt, Picnicking, Gathering with family or friends	Access in southern Marion county	Numerous public access points and better water quality.	Recreational equipment and park like settings.		46203	46203
Kayak, tube, or canoe, Enjoy nature, Gathering with family or friends	Water quality and access. Need more parks along the River with restroom facilities.	I see parks, small quaint restaurants, bicycle rental stores along a beautiful trail.	All of the above including restrooms. The trail could be an all-season trail by encouraging cross country skiing. Maybe even horse back riding...		46011	?
Enjoy nature, Personal/ individual fitness (running, etc), Shopping or dining, Gathering with family or friends, bike riding for fun and for transport	ease of access to the various places to enjoy it, and better pedestrian/bike connectivity between those places	lots of people in Indy are pretty unaware of the river despite the fact that they interact with it all the time. The river should be more visible and its health should be more at the forefront of the people of the area.			46038	46250

## Phase One Online Survey

WHAT IS YOUR CURRENT RELATIONSHIP TO THE WHITE RIVER?	HOW DO YOU TYPICALLY GET TO THE RIVER OR TRAVEL TO PLACES ALONG THE RIVER?	WHAT KEEPS YOU FROM VISITING THE RIVERFRONT OR RIVER? SELECT ALL THAT APPLY.	WHAT PLACES ALONG THE RIVER HAVE YOU VISITED IN THE PAST YEAR? SELECT ALL THAT APPLY.	WHAT PLACES ALONG THE RIVER ARE PERSONALLY MEANINGFUL TO YOU?	WHERE DO YOU ACCESS NATURE ON THE RIVER?
I visit the river.	Car	Nothing keeps me from the river	Conner Prairie, Holliday Park	The wild scenic stretches of river untouched by civilization.	Float trips between various public access points on the river.
I visit the river.	Car	Too far from where I live or work, Limited places to see the river, Too busy or not interested	Butler University and Athletic Fields, Conner Prairie, Edge Adventure Park, Holliday Park, Indianapolis Museum of Art, Indianapolis Zoo, Lucas Oil Stadium, Potter's Bridge Park, Strawtown Koteewi Park, White River Campgrounds, White River Canoe Company, White River Gardens, White River Greenway Trail, White River State Park	Potter's Bridge Park and White River State Park	through White River Canoe Company
I am not directly affiliated with the river, but I am interested in the plan.	Bicycle, Car	Feels unsafe at night, Feels unsafe during the day, Too busy or not interested, Nothing keeps me from the river	Broad Ripple Park, Central Canal Towpath Trail, Holliday Park, Indianapolis Canal/Cultural Trail, Indianapolis Museum of Art, Lake Indy Boat Ramp, Municipal Gardens Family Center, Riverside Regional Park, Southwestway Park, The Virginia B. Fairbanks Art Nature Walk, Town Run Trail Park, White River Greenway Trail, White River State Park	Holliday and Broad Ripple	Parks
I am not directly affiliated with the river, but I am interested in the plan.	Bicycle, Walk/Run	Limited places to see the river, Programs or destinations are not interesting to me	Holliday Park, Indianapolis Canal/Cultural Trail, Indianapolis Zoo, Victory Field, White River Canoe Company	I go to the White River Canoe Company for tubing nearly every year	I walk along the downtown canal
I work along or within a half mile of the river.	Kayak, tube, or canoe	Limited places to see the river	Conner Prairie, Indianapolis Zoo, NCAA Hall of Champions, Potter's Bridge Park, River Road Park, Strawtown Koteewi Park, White River Campgrounds, White River Gardens, White River State Park		
I visit the river., I am not directly affiliated with the river, but I am interested in the plan.	Bicycle, Car	Feels unsafe at night, Limited places to see the river, The river is dirty, Programs or destinations are not interesting to me	Broad Ripple Park, Butler University and Athletic Fields, Conner Prairie, Hazel Landing Park, Holliday Park, Indianapolis Canal/Cultural Trail, Indianapolis Museum of Art, Marott Park, Southwestway Park, White River State Park	White River State Park	
I live along or within a half mile of the river., I own property along the river.	Car, Walk/Run, Motorized boat	Nothing keeps me from the river	Broad Ripple Park, Conner Prairie, Hazel Landing Park	Sandy Point	Sandy Point



WHAT TYPES OF ACTIVITIES DO YOU PARTICIPATE IN ALONG THE RIVER?	IF YOU COULD FIX ONE THING ABOUT THE RIVER TODAY, WHAT WOULD IT BE?	IN 5 TO 10 YEARS, WHAT IS YOUR DREAM FOR THE WHITE RIVER? HOW SHOULD IT GROW AND CHANGE, OR WHAT IS IMPORTANT TO KEEP THE SAME?	WHAT KINDS OF ACTIVITIES OR AMENITIES SHOULD BE AVAILABLE ALONG THE RIVERFRONT?	IS THERE ANYTHING ELSE YOU WOULD LIKE TO SHARE ABOUT THE WHITE RIVER OR YOUR ASPIRATIONS FOR ITS FUTURE?	WHAT IS YOUR HOME ZIP CODE?	WHAT IS YOUR WORK/ SCHOOL ZIP CODE?
Kayak, tube, or canoe, Enjoy nature, Personal/individual fitness (running, etc)	Letting the stream return to a more natural state along its banks and in its channel. Commercializing specific areas in the city may be acceptable but other areas need to be left wild.	To be a source of recreational activities, and a beautiful treasure for the city to respect, appreciate, and enjoy. It should become something that people want to associate with and talk about favorably. Most things about the river already in place could actually be improved in some way or another.	Something for everybody should be available along the riverfront. Take the most popular things other riverfront areas of the country have in place and build on them. In this case, we can research and learn from the successes and failures of tried and true experiences.	My primary experience with the White River has been from float trips on it and becoming a part of it. If others have this experience they will likely come to respect and appreciate it too. That would be a win-win for us and the river.	46077	46077
Kayak, tube, or canoe, Enjoy nature	More public access points and clean up the look of it	For it to be as active with people on a regular basis as the Monon Trail	benches, riverwalks, restaurants		46032	46032
Enjoy nature, Personal/ individual fitness (running, etc)	I would fix up all parkland along River and create major park destinations.	You can view and access river from Riverside Park, which will function as a Central Park for the city.	Swings. Food. Drinks.	Thanks for doing this plan.	46219	46204
Kayak, tube, or canoe, Enjoy nature, Personal/individual fitness (running, etc), Shopping or dining, Gathering with family or friends	Would love more restaurant or casual gathering place for food/drink	Emphasis on clean water, but also thinking a formal concert venue sounds awesome	More sophisticated viewing areas with benches / vantage points		46205	46202
Kayak, tube, or canoe, Enjoy nature, Shopping or dining, Gathering with family or friends					46052	46052
Kayak, tube, or canoe, Enjoy nature, Personal/individual fitness (running, etc), Gathering with family or friends	Water quality	Clean safe water, able to swim and use the water fully, beaches downtown and making it a focal point	Snack stand, playground, rentals for water equipment		47250	46278
Kayak, tube, or canoe, Birdwatch, Shopping or dining	Milfol and sediments	Continue clean water activities			46240	

## Phase One Online Survey

WHAT IS YOUR CURRENT RELATIONSHIP TO THE WHITE RIVER?	HOW DO YOU TYPICALLY GET TO THE RIVER OR TRAVEL TO PLACES ALONG THE RIVER?	WHAT KEEPS YOU FROM VISITING THE RIVERFRONT OR RIVER? SELECT ALL THAT APPLY.	WHAT PLACES ALONG THE RIVER HAVE YOU VISITED IN THE PAST YEAR? SELECT ALL THAT APPLY.	WHAT PLACES ALONG THE RIVER ARE PERSONALLY MEANINGFUL TO YOU?	WHERE DO YOU ACCESS NATURE ON THE RIVER?
I am not directly affiliated with the river, but I am interested in the plan.	Car	Feels unsafe at night, Limited places to see the river, The river is dirty	Broad Ripple Park, Indianapolis Canal/Cultural Trail, Indianapolis Museum of Art	Downtown along the canal near the zoo when I used to work there was a spot I would unwind from school.	I do not, all the places are commercial areas that I visit.
I work along or within a half mile of the river.	Bicycle, Walk/Run	Feels unsafe at night, Feels unsafe during the day, Limited places to see the river, The river is dirty, Lack of cohesion up and down the river.	Central Canal Towpath Trail, Conner Prairie, Edge Adventure Park, Forest Park Aquatic Center, Holliday Park, Indianapolis Canal/Cultural Trail, Indianapolis Museum of Art, Indianapolis Zoo, Lake Sullivan/Sports Complex, Potter's Bridge Park, Strawtown Koteewi Park, Town Run Trail Park, Victory Field, White River Canoe Company	Potters Bridge. Holiday Park.	
I visit the river.	Car	Feels unsafe at night, Limited places to see the river, The river is dirty, Programs or destinations are not interesting to me	Indianapolis Canal/Cultural Trail, Indianapolis Museum of Art, White River Greenway Trail	nature preserves, canal (midtown), and IMA/100 Acres, Broad Ripple	Nature preserves/parks (Marott Woods, IMA grounds, greenway, canal, Heritage Park)
I am not directly affiliated with the river, but I am interested in the plan.	Bicycle, Walk/Run	Too far from where I live or work, Lack of transportation, Feels unsafe at night, Limited places to see the river, The river is dirty	Conner Prairie, Indianapolis Canal/Cultural Trail, Indianapolis Zoo, NCAA Hall of Champions, White River State Park		
I am not directly affiliated with the river, but I am interested in the plan.	Car	Too far from where I live or work, Limited places to see the river, The river is dirty, Do not know where the river is	Union Hill Chapel Cemetery		
I am not directly affiliated with the river, but I am interested in the plan.	Car	Nothing keeps me from the river	Broad Ripple Park, Conner Prairie, Indianapolis Museum of Art, Marott Park, Riverside Regional Park	The whole thing	Broad ripple park
I visit the river.	Car, Kayak, tube, or canoe	Nothing keeps me from the river	Conner Prairie, Forest Park Aquatic Center, Holliday Park, Potter's Bridge Park, River Road Park, Strawtown Koteewi Park, White River Campgrounds, White River Greenway Trail	White River Greenway, River Road Park, Koteewi Park, Potters Bridge	Between Potters Bridge and River Road Park.
I am not directly affiliated with the river, but I am interested in the plan.	Bicycle, Car	The river is dirty	Central Canal Towpath Trail, Indianapolis Canal/Cultural Trail, Indianapolis Zoo, Lucas Oil Stadium, Victory Field	None in particular just the river itself	We often go to Eagle Creek or Fort Ben because we would rather not get in the water of the river due to cleanliness.

WHAT TYPES OF ACTIVITIES DO YOU PARTICIPATE IN ALONG THE RIVER?	IF YOU COULD FIX ONE THING ABOUT THE RIVER TODAY, WHAT WOULD IT BE?	IN 5 TO 10 YEARS, WHAT IS YOUR DREAM FOR THE WHITE RIVER? HOW SHOULD IT GROW AND CHANGE, OR WHAT IS IMPORTANT TO KEEP THE SAME?	WHAT KINDS OF ACTIVITIES OR AMENITIES SHOULD BE AVAILABLE ALONG THE RIVERFRONT?	IS THERE ANYTHING ELSE YOU WOULD LIKE TO SHARE ABOUT THE WHITE RIVER OR YOUR ASPIRATIONS FOR ITS FUTURE?	WHAT IS YOUR HOME ZIP CODE?	WHAT IS YOUR WORK/ SCHOOL ZIP CODE?
Shopping or dining	Kayak launch points easier to park with vehicle and get kayak in/out of water.	Pollution cleaned up, more areas designated nature preserves.	Fishing, playgrounds, benches, bird watching.	Really just want the pollution to go down so fishing is possible again.	46278	46268
Kayak, tube, or canoe, Personal/individual fitness (running, etc), Mountain Bike	Trail access along the river. More cohesion up and down the river.	More Connections. More access/more trail.	Trails / Mountain Bike Trails / playgrounds / Trail access		46062	46222
Enjoy nature	more parks/nature preserves	continuous stretch of nature/forest preserves with interlinking trails	trails, some small businesses (little restaurants, coffee shops, retail shops), nice homes (of various sizes/incomes), well maintained parks, landscaping	We need more nature, and more access to it. We need to preserve all existing forest along the river and connect these preserves for a continuous stretch from Downtown Indy up to Noblesville, with parks and trails as well. Environmental remediation including riparian restoration, forest restoration, green stormwater management, etc. is essential as well.	46074	46074
Personal/individual fitness (running, etc)	Water quality and play spaces	Water quality and accessibility	Paddle boarding and tubing and parks		46040	
Birdwatch, Enjoy nature	Cleanliness of the water	I want to someday see the white sands it was named after.	Relaxation places with benches, bike racks		46038	46220
Enjoy nature					46240	46222
Kayak, tube, or canoe, Birdwatch, Enjoy nature, Personal/individual fitness (running, etc)	Continuous miles of connected trails along the River from Marion all the way to Indy and further south.	Keep the wild nature of the river the same.		Canoe/kayak launch points every three to five miles.	46033	46033
Kayak, tube, or canoe, Enjoy nature, Shopping or dining, Picnicking	cleanliness	I would love to have it be even more accessible by kayak or canoe. It would also be cool to have businesses that are focused on serving the folks who are actually using the river for recreational purposes. ex: restaurants on the river where you can pull up your kayak and grab a bite/beverage.	All of the above! It would be great to make the river more of a destination, rather than the destinations that surround it.	It would also be fun to incorporate winter activities on the river when it's cold enough. I know we don't get cold like Minneapolis, but the way they utilize their water sources during the winter for recreational purposes is awesome.	46201	46227

## Phase One Online Survey

WHAT IS YOUR CURRENT RELATIONSHIP TO THE WHITE RIVER?	HOW DO YOU TYPICALLY GET TO THE RIVER OR TRAVEL TO PLACES ALONG THE RIVER?	WHAT KEEPS YOU FROM VISITING THE RIVERFRONT OR RIVER? SELECT ALL THAT APPLY.	WHAT PLACES ALONG THE RIVER HAVE YOU VISITED IN THE PAST YEAR? SELECT ALL THAT APPLY.	WHAT PLACES ALONG THE RIVER ARE PERSONALLY MEANINGFUL TO YOU?	WHERE DO YOU ACCESS NATURE ON THE RIVER?
I live along or within a half mile of the river., I own property along the river.	Walk/Run	Nothing keeps me from the river	Central Canal Towpath Trail, Holliday Park, Indianapolis Museum of Art		I am very fortunate to access nature while sitting on my front porch
I work along or within a half mile of the river.	Bicycle, Car, Walk/Run, Kayak, tube, or canoe	The river is dirty	Forest Park Aquatic Center, Potter's Bridge Park, River Road Park, Strawtown Koteewi Park		
I visit the river.	Car, Walk/Run, Kayak, tube, or canoe	Limited places to see the river, Programs or destinations are not interesting to me	Butler University and Athletic Fields, Central Canal Towpath Trail, Edge Adventure Park, Hazel Landing Park, Indianapolis Zoo, Lucas Oil Stadium, Potter's Bridge Park, River Road Park	I like the Potter's bridge because I think the historic bridges are really special.	We tube down the river annually and spend time in various parks around town.
I visit the river.	Car, Motorized boat	Limited public access sites/ boat ramps. None on the south side of Indy.	Indianapolis Canal/Cultural Trail, Lake Indy Boat Ramp, The river dam across from IPL power plant	Canal and south of the IPL powerplant	See above
I visit the river.	Bicycle, Car, Walk/Run, Kayak, tube, or canoe	Programs or destinations are not interesting to me	Broad Ripple Park, Butler University and Athletic Fields, Central Canal Towpath Trail, Conner Prairie, Forest Park Aquatic Center, Hazel Landing Park, Holliday Park, Indianapolis Canal/Cultural Trail, Indianapolis Museum of Art, Indianapolis Zoo, Lake Indy Boat Ramp, Marott Park, Potter's Bridge Park, River Bend Campground, Riverside Regional Park, White River Campgrounds, White River State Park		
I work along or within a half mile of the river., I visit the river.	Bicycle, Walk/Run	Limited places to see the river, The river is dirty	Blickman Educational Trail Park, Indianapolis Canal/Cultural Trail, Indianapolis Museum of Art, Indianapolis Zoo, NCAA Hall of Champions, White River Greenway Trail, White River State Park		
I work along or within a half mile of the river., I visit the river.	Bicycle, Car, Walk/Run, Kayak, tube, or canoe	Nothing keeps me from the river	Broad Ripple Park, Butler University and Athletic Fields, Carroll Stadium, Conner Prairie, Edison School of the Arts/Riley Park, Holliday Park, Indianapolis Canal/Cultural Trail, Indianapolis Museum of Art, Indianapolis Zoo, Lucas Oil Stadium, NCAA Hall of Champions, Riverside Regional Park, White River Greenway Trail, White River State Park, Urban Wilderness Trail	Both banks of the river from Emerichsville Dam thru to Kentucky Ave Bridge	Urban Wilderness Trail

WHAT TYPES OF ACTIVITIES DO YOU PARTICIPATE IN ALONG THE RIVER?	IF YOU COULD FIX ONE THING ABOUT THE RIVER TODAY, WHAT WOULD IT BE?	IN 5 TO 10 YEARS, WHAT IS YOUR DREAM FOR THE WHITE RIVER? HOW SHOULD IT GROW AND CHANGE, OR WHAT IS IMPORTANT TO KEEP THE SAME?	WHAT KINDS OF ACTIVITIES OR AMENITIES SHOULD BE AVAILABLE ALONG THE RIVERFRONT?	IS THERE ANYTHING ELSE YOU WOULD LIKE TO SHARE ABOUT THE WHITE RIVER OR YOUR ASPIRATIONS FOR ITS FUTURE?	WHAT IS YOUR HOME ZIP CODE?	WHAT IS YOUR WORK/ SCHOOL ZIP CODE?
Birdwatch, Enjoy nature, Gathering with family or friends, Recreational boating (sailing, motoring)	Water quality	The water quality needs to be improved - i.e. growth of algae, milfoil, etc.. More restaurants in appropriate areas. More quiet recreational areas in others	Any and all depending on the particular site	Improving water quality is #1.	46240	46240
Kayak, tube, or canoe, Enjoy nature	Water quality, signage like mile markers for reference.				46030	46033
Kayak, tube, or canoe, Enjoy nature, Gathering with family or friends	It would be nice if the river were cleaner. I would like more natural spaces that get you close to the river; I feel many areas restrict access to the river directly.	I'm just excited to see where new environmental thinking takes the river and public access.	I think there should be areas where you can walk along the river or have open public spaces. Indiana has such few lakes, it would be nice to have more spaces to access natural water.		46062	46062
Enjoy nature, Fish or hunt	Public access on the south side of Indy. I would love to have a public boat ramp where Southport road crosses the White River. It is one of the rare places in Indiana where you can catch smallmouth bass. The closest public access point to this part of the river is in Martinsville which is 25 miles south.	Cleaner water. Less litter.	Events such as 5ks, concerts, etc.	Please consider adding public access points to the white river on the south side of Indy.	46217	
Kayak, tube, or canoe, Picnicking	canoe / kayak park or course	whitewater park for tubing, canoe and kayaking.	education to help businesses not litter as the area expands	how do we know the river is healthy?	46220	46220
Enjoy nature, Personal/ individual fitness (running, etc)	I would like to see water quality and access improved.	I would love for the downtown riverfront to develop as both an economic (restaurants, housing, entertainment, etc) and recreational space.		I want to go sailing on the river!	46225	46204
Kayak, tube, or canoe, Birdwatch, Enjoy nature, Personal/individual fitness (running, etc)	More simple, clean points of access	A clean river with balanced access to natural habitat and clean recreational opportunities.	After establishing numerous variable points of clean access for all user interests, let the market of interests decide amenities.	Clear, clean and maintain access points for every neighborhood and the immediate area users will fill the spaces with locally appropriate user activities. To accelerate user rates, promote users and user driven events in water spaces with high visibility.	46214	46222

## Phase One Online Survey

WHAT IS YOUR CURRENT RELATIONSHIP TO THE WHITE RIVER?	HOW DO YOU TYPICALLY GET TO THE RIVER OR TRAVEL TO PLACES ALONG THE RIVER?	WHAT KEEPS YOU FROM VISITING THE RIVERFRONT OR RIVER? SELECT ALL THAT APPLY.	WHAT PLACES ALONG THE RIVER HAVE YOU VISITED IN THE PAST YEAR? SELECT ALL THAT APPLY.	WHAT PLACES ALONG THE RIVER ARE PERSONALLY MEANINGFUL TO YOU?	WHERE DO YOU ACCESS NATURE ON THE RIVER?
I live along or within a half mile of the river., I work along or within a half mile of the river., I visit the river., I own property along the river.	Bicycle, Car, Walk/Run	Nothing keeps me from the river	Conner Prairie, Forest Park Aquatic Center, Potter's Bridge Park, Riverwood Canoe Landing, Strawtown Koteewi Park, Victory Field	Potters Woods	
I work along or within a half mile of the river., I visit the river.	Bicycle, Walk/Run	Feels unsafe at night, Limited places to see the river, The river is dirty	Indianapolis Canal/Cultural Trail, Indianapolis Museum of Art, Marott Park, NCAA Hall of Champions, Potter's Bridge Park, Victory Field, White River Canoe Company, White River State Park	White River State Park and any location where you can actually access the river itself and enjoy outside activities.	Through the parks!
I live along or within a half mile of the river., I own property along the river.	Motorized boat	Nothing keeps me from the river	Broad Ripple Park, Boat along the river	The river from Sandy Point to Broad Ripple	Sandy Point
I work along or within a half mile of the river., I visit the river.	Car	Limited places to see the river, Not aware of happenings on the river	Broad Ripple Park, Butler University and Athletic Fields, Indianapolis Museum of Art, Indianapolis Zoo, Lucas Oil Stadium, NCAA Hall of Champions, Riverside Regional Park		Monon trail
I visit the river.	Bus, Car	Too far from where I live or work, Lack of transportation, Feels unsafe at night, Limited places to see the river, Programs or destinations are not interesting to me	Broad Ripple Park, Central Canal Towpath Trail, Holliday Park, Indianapolis Canal/Cultural Trail, White River Greenway Trail	Holliday Park	Through parks or on a greeway
I live along or within a half mile of the river.	Bicycle, Walk/Run	Feels unsafe at night, Limited places to see the river, Programs or destinations are not interesting to me, No activity on the river, nothing much to look at.	Indianapolis Canal/Cultural Trail, Indianapolis Museum of Art, Indianapolis Zoo, White River Gardens, White River State Park	Trails along the river that are closer to the river, not sidewalks on the road.	White river park, Downtown canal
I visit the river.	Car	Feels unsafe at night, Limited places to see the river, The river is dirty	Central Canal Towpath Trail, Edison School of the Arts/Riley Park, Municipal Gardens Family Center, Southwestway Park, Victory Field, White River Gardens, White River Greenway Trail, White River State Park	White River State Park, Wilderness Trail, Southwestway Park	In the water, along the trail.
I work along or within a half mile of the river., I am not directly affiliated with the river, but I am interested in the plan.	Bicycle, Car, Walk/Run	Limited places to see the river	NCAA Hall of Champions, White River Greenway Trail, White River State Park		viewing river from work parking lot
I visit the river.	Car	Too busy or not interested	Indianapolis Museum of Art, Potter's Bridge Park, Strawtown Koteewi Park	None	Strawtown Koteewi

WHAT TYPES OF ACTIVITIES DO YOU PARTICIPATE IN ALONG THE RIVER?	IF YOU COULD FIX ONE THING ABOUT THE RIVER TODAY, WHAT WOULD IT BE?	IN 5 TO 10 YEARS, WHAT IS YOUR DREAM FOR THE WHITE RIVER? HOW SHOULD IT GROW AND CHANGE, OR WHAT IS IMPORTANT TO KEEP THE SAME?	WHAT KINDS OF ACTIVITIES OR AMENITIES SHOULD BE AVAILABLE ALONG THE RIVERFRONT?	IS THERE ANYTHING ELSE YOU WOULD LIKE TO SHARE ABOUT THE WHITE RIVER OR YOUR ASPIRATIONS FOR ITS FUTURE?	WHAT IS YOUR HOME ZIP CODE?	WHAT IS YOUR WORK/ SCHOOL ZIP CODE?
Birdwatch, Enjoy nature, Personal/individual fitness (running, etc)		More trails - more access points	Places to purchase snacks/coffee		46062	46060
Kayak, tube, or canoe, Enjoy nature, Personal/individual fitness (running, etc), Shopping or dining, Picnicking, Gathering with family or friends	Water quality and accessibility/activities	I would love for the river to be a feature of the downtown in Indianapolis! Right now it is an afterthought and besides concerts at white River State Park there is nothing to "do".	All of the above.		46225	46204
Birdwatch, Enjoy nature, Fish or hunt, Gathering with family or friends, Recreational boating (sailing, motoring)	Rid river of milfoil	Access to Noblesville	Better access to River		46240	46240
Birdwatch, Enjoy nature, Shopping or dining, Gathering with family or friends	Water quality	To be somewhat developed without destroying the beauty and wildness of the surroundings	Playgrounds, walking trails, coffee shops, meditation spots		46224	46204
Kayak, tube, or canoe, Birdwatch, Enjoy nature, Picnicking	water access	That it would be easily accessible by public transportation	Places to buy coffee, lighting, places to sit and enjoy it		46219	46205
Enjoy nature, Personal/ individual fitness (running, etc), Picnicking, Gathering with family or friends	Water access. Trails specific along the river with docks for kayaks and emergency boxes.	Great cities offer much entertainment centered around their rivers! I would like to see most areas preserved for nature but then also a small front for shops/ restaurants to bring people to the river activity. Have the river be functional with recreational boating/canoeing etc.	Think Downtown Disney. A balance of shops, restaurants, coffee stops and opportunities for recreation (boats, boat rides). If there is parking, people could come. I cannot stress enough the opportunity of a nature boardwalk. I think Detroit (Ford Foundation) did this concept well. Fountains to play in and sculpture at main entrance and then a 1-2 mile nature boardwalk that loops.	I'm really glad this project is being considered! I have often thought how Indianapolis has a river but no riverfront presence. #underutilized	46204	46202
Birdwatch, Enjoy nature, Fish or hunt	"Access "	More on-water activities with vendors for kayaks, canoes, boats, paddle boats. Very important to maintain natural habitats. No buildings right on the water, but near. Small	Small kiosks for coffee or cold beverages, benches, gathering places, restroom facilities, places to rent watercraft, a marina.	Looking forward to the water being clean enough for recreation downtown.	46201	46221
Birdwatch, Enjoy nature, Personal/individual fitness (running, etc), Group fitness (classes, group sports), Shopping or dining	more accessible places	greenways along the river to experience it more frequently	walking/bicycling trails, places to mountain bike along the river	natural surface trails from Southwestway park to Mounds Greenway	46220	46250
Enjoy nature, Personal/ individual fitness (running, etc)	Need more trails along the river, particularly in Indy.	Keep adding features to attract people, as long as they don't interfere with naturr.			46034	46204

## Phase One Online Survey

WHAT IS YOUR CURRENT RELATIONSHIP TO THE WHITE RIVER?	HOW DO YOU TYPICALLY GET TO THE RIVER OR TRAVEL TO PLACES ALONG THE RIVER?	WHAT KEEPS YOU FROM VISITING THE RIVERFRONT OR RIVER? SELECT ALL THAT APPLY.	WHAT PLACES ALONG THE RIVER HAVE YOU VISITED IN THE PAST YEAR? SELECT ALL THAT APPLY.	WHAT PLACES ALONG THE RIVER ARE PERSONALLY MEANINGFUL TO YOU?	WHERE DO YOU ACCESS NATURE ON THE RIVER?
I live along or within a half mile of the river., I visit the river.	Bicycle, Walk/Run, Kayak, tube, or canoe	Nothing keeps me from the river	Broad Ripple Park, Butler University and Athletic Fields, Central Canal Towpath Trail, Holliday Park, Indianapolis Canal/Cultural Trail, Indianapolis Museum of Art, Marott Park, The Virginia B. Fairbanks Art Nature Walk, White River State Park		
I live along or within a half mile of the river., I visit the river.	Car, Walk/Run	Nothing keeps me from the river	Broad Ripple Park, Central Canal Towpath Trail, Indianapolis Canal/Cultural Trail, Indianapolis Museum of Art, Lucas Oil Stadium, Municipal Gardens Family Center, NCAA Hall of Champions	The canal from Broadripple to downtown.	
I live along or within a half mile of the river., I visit the river., I do outreach and education related to White River.	Bicycle, Walk/Run	Nothing keeps me from the river	Conner Prairie, Indianapolis Canal/Cultural Trail, Indianapolis Museum of Art, Marott Park, We cross it frequently on the Monon Trail.	Anytime I'm on a bridge over the river... Monon Trail, Meridian Street, Keystone, etc. I always look for ospreys or eagles and take note of river conditions on bridges over the river. Also, I really love the view of the city from the Greenway trail south of the Zoo. Hazel Landing is a wonderful, quiet gem.	Wherever I happen to be biking or walking in proximity to the river. Rarely am I actually on the riverbank.
I visit the river.	Walk/Run	Feels unsafe at night, Limited places to see the river, The river is dirty	Central Canal Towpath Trail, Indianapolis Canal/Cultural Trail, Indianapolis Museum of Art, Indianapolis Zoo, Lucas Oil Stadium, NCAA Hall of Champions	Areas that reveal the growing skyline of Indianapolis	I never get really access it just walk alongside the river
I visit the river.	Walk/Run	Feels unsafe at night, Limited places to see the river, The river is dirty	Central Canal Towpath Trail, Indianapolis Canal/Cultural Trail, Indianapolis Museum of Art, Indianapolis Zoo, Lucas Oil Stadium, NCAA Hall of Champions	Areas that reveal the growing skyline of Indianapolis	I never get really access it just walk alongside the river
I live along or within a half mile of the river.	Bicycle, Car, Walk/Run	Nothing keeps me from the river	Indianapolis Canal/Cultural Trail, Potter's Bridge Park, River Bend Campground, Riverwood Canoe Landing, White River Campgrounds, White River Canoe Company, River walk	"Any part in Noblesville"	"The walk, and canoe company, camp ground." "
I am not directly affiliated with the river, but I am interested in the plan.	Car	Limited places to see the river, Programs or destinations are not interesting to me	Conner Prairie, Hazel Landing Park, Holliday Park, Indianapolis Museum of Art, Indianapolis Zoo, Lucas Oil Stadium, NCAA Hall of Champions, Potter's Bridge Park, River Bend Campground, River Heritage Park, River Road Park, Strawtown Koteewi Park	Hazel Landing, Potter's Bridge	Same as above
I visit the river.	Car	Limited places to see the river	Potter's Bridge Park, White River Canoe Company	The whole river.	At put in locations or while kayaking the river.



WHAT TYPES OF ACTIVITIES DO YOU PARTICIPATE IN ALONG THE RIVER?	IF YOU COULD FIX ONE THING ABOUT THE RIVER TODAY, WHAT WOULD IT BE?	IN 5 TO 10 YEARS, WHAT IS YOUR DREAM FOR THE WHITE RIVER? HOW SHOULD IT GROW AND CHANGE, OR WHAT IS IMPORTANT TO KEEP THE SAME?	WHAT KINDS OF ACTIVITIES OR AMENITIES SHOULD BE AVAILABLE ALONG THE RIVERFRONT?	IS THERE ANYTHING ELSE YOU WOULD LIKE TO SHARE ABOUT THE WHITE RIVER OR YOUR ASPIRATIONS FOR ITS FUTURE?	WHAT IS YOUR HOME ZIP CODE?	WHAT IS YOUR WORK/ SCHOOL ZIP CODE?
Kayak, tube, or canoe, Enjoy nature					46220	46205
Enjoy nature, Personal/ individual fitness (running, etc), Shopping or dining	Water quality	Revitalization of all the homes within Center Township within a 5-mile radius	Retail, community events, benches, playgrounds	Cleaner, quality, clearer waterway.	46222	46204
Birdwatch, Enjoy nature, Personal/individual fitness (running, etc)	Water quality	Do not commercialize the wild riparian areas along the river. But make the most of the urban sections (GM stamping plant, WR State Park, etc.).	In the commercial corridors (urban areas), dining, coffee shops, places for reflection, gathering spots. Natural materials should be integrated... the concrete mess that is the canal downtown is sterile!		46240	46202
Personal/individual fitness (running, etc)	Clean the river and spread the information	I would love to see a beach there. Along with some water activities to do	Benches would definitely be needed. Coffee shops, chess or checker tables.	Just want to see something happen to it. I love my home in indianapolis	46202	46202
Personal/individual fitness (running, etc)	Clean the river and spread the information	I would love to see a beach there. Along with some water activities to do	Benches would definitely be needed. Coffee shops, chess or checker tables.	Just want to see something happen to it. I love my home in indianapolis	46202	46202
Kayak, tube, or canoe, Birdwatch, Enjoy nature, Fish or hunt, Picnicking, Gathering with family or friends, Recreational boating (sailing, motoring), Grand children love the walk. bikes etc. camping and fishing A little bit of country encourages them to hand Grandma the precious phone.m	"Water Quality "	A little bit of country.	The river is a play ground less comercial is fine Teaches us to plan and work for our comforts. Pack a lunch fill a thermos. take an extra set of clothes.	Expecting another Grandchild and hope she will enjoy her trips to the river as much.	46060	
Kayak, tube, or canoe, Birdwatch, Enjoy nature	Play spaces like attractive dining/ shopping alone the river ( ie: San Antonio Riverwalk), many areas to access nature along the river in Hamilton County	Same as above	Restaurants, shops, coffee bars, like the Riverwalk in San Antonio		46038	46038
Kayak, tube, or canoe, Birdwatch, Enjoy nature	Access	Keep the solemnity of the river experience; add access points for kayaking with parking; keep it natural not manicured.	Benches, picnic locations, occasional play areas. Water stations for human and pet consumption.	Keep it natural. Don't over improve it. Provide access points but not so many that the river is over run by visitors. Don't connect businesses to it. No commercialization.	46038	46038

## Phase One Online Survey

WHAT IS YOUR CURRENT RELATIONSHIP TO THE WHITE RIVER?	HOW DO YOU TYPICALLY GET TO THE RIVER OR TRAVEL TO PLACES ALONG THE RIVER?	WHAT KEEPS YOU FROM VISITING THE RIVERFRONT OR RIVER? SELECT ALL THAT APPLY.	WHAT PLACES ALONG THE RIVER HAVE YOU VISITED IN THE PAST YEAR? SELECT ALL THAT APPLY.	WHAT PLACES ALONG THE RIVER ARE PERSONALLY MEANINGFUL TO YOU?	WHERE DO YOU ACCESS NATURE ON THE RIVER?
I live along or within a half mile of the river., I visit the river.	Bicycle, Walk/Run, Kayak, tube, or canoe	Nothing keeps me from the river	Conner Prairie, Forest Park Aquatic Center, Hazel Landing Park, Potter's Bridge Park, River Bend Campground, Riverwood Canoe Landing, Strawtown Koteewi Park, White River Campgrounds, White River Canoe Company, White River State Park	Potter's Bridge Park	Directly on the river and Potter's Bridge Park
I am not directly affiliated with the river, but I am interested in the plan.	Car		Broad Ripple Park, Butler University and Athletic Fields, Conner Prairie, Forest Park Aquatic Center, Hazel Landing Park, Holliday Park, Indianapolis Zoo, Lucas Oil Stadium, Potter's Bridge Park	Potter's Bridge	Potter's Bridge
I visit the river.	Bicycle, Car, Walk/Run, Kayak, tube, or canoe	Feels unsafe at night, Limited places to see the river	Conner Prairie, Forest Park Aquatic Center, Indianapolis Museum of Art, Lucas Oil Stadium, Marott Park, Potter's Bridge Park, Riverwood Canoe Landing, Southwestway Park, Strawtown Koteewi Park, Victory Field, White River Canoe Company	Natural surroundings in Noblesville	Potter's Bridge and Kayaking white river
I work along or within a half mile of the river.	Car	Limited places to see the river	White River Campgrounds		
I live along or within a half mile of the river.	Car	Limited places to see the river	Central Canal Towpath Trail, Conner Prairie, Forest Park Aquatic Center, Holliday Park, Indianapolis Canal/Cultural Trail, Indianapolis Zoo, Potter's Bridge Park, River Road Park, Strawtown Koteewi Park, White River Campgrounds, White River Gardens		
I am not directly affiliated with the river, but I am interested in the plan.	I don't go there	Feels unsafe at night, Limited places to see the river, The river is dirty, Programs or destinations are not interesting to me, Too busy or not interested	I do not visit the river, I hardly feel that Forest Park is a River desrination	None	I don't
I visit the river.	Car	Nothing keeps me from the river	Conner Prairie, Hazel Landing Park, Lucas Oil Stadium, Potter's Bridge Park, River Road Park, Southwestway Park, Town Run Trail Park		
I visit the river., I am not directly affiliated with the river, but I am interested in the plan.	Car	Limited places to see the river, The river is dirty	Conner Prairie, Indianapolis Zoo, Strawtown Koteewi Park		

WHAT TYPES OF ACTIVITIES DO YOU PARTICIPATE IN ALONG THE RIVER?	IF YOU COULD FIX ONE THING ABOUT THE RIVER TODAY, WHAT WOULD IT BE?	IN 5 TO 10 YEARS, WHAT IS YOUR DREAM FOR THE WHITE RIVER? HOW SHOULD IT GROW AND CHANGE, OR WHAT IS IMPORTANT TO KEEP THE SAME?	WHAT KINDS OF ACTIVITIES OR AMENITIES SHOULD BE AVAILABLE ALONG THE RIVERFRONT?	IS THERE ANYTHING ELSE YOU WOULD LIKE TO SHARE ABOUT THE WHITE RIVER OR YOUR ASPIRATIONS FOR ITS FUTURE?	WHAT IS YOUR HOME ZIP CODE?	WHAT IS YOUR WORK/ SCHOOL ZIP CODE?
Kayak, tube, or canoe, Birdwatch, Enjoy nature, Personal/individual fitness (running, etc), Picnicking, Gathering with family or friends	Cleanup	More places to sit	Bathrooms		46060	46060
Birdwatch, Enjoy nature, Gathering with family or friends	Water quality and flooding	Flooding and water quality	Walking, bicycle paths		46033	
Kayak, tube, or canoe, Birdwatch, Enjoy nature, Personal/individual fitness (running, etc)	Water quality	Some change so animals can thrive but also area where a few restaurants or shops can be	Bird watching, animal watching, Restaurants, fitness classes, benches	Be nice to have restaurants and shops as long as areas for animals and peace and quiet for those that love animals to watch as well	46062	46037
Camping	Paved hiking biing	Developed but natural	Coffee, hiking biking		46031	46031
Enjoy nature, Personal/ individual fitness (running, etc), Shopping or dining, Gathering with family or friends			Please make the river more handicapped accessible.		46038	
I don't go to the river	Water quality and access	I don't believe it is a destination. It will never be like Riverwalk in San Antonio	None	These seem to be pipe dreams	46062	46069
Kayak, tube, or canoe, Gathering with family or friends	Water access at 146th St	Would love to see a park/river access similar to that of Louisville suburbs. keep the tranquility.	Walking/running path. Modern architecture/restrooms. Again, see Louisville park buildings.		46038	46285
Kayak, tube, or canoe, Birdwatch, Enjoy nature, Fish or hunt, Shopping or dining, Picnicking					46060	46038

## Phase One Online Survey

WHAT IS YOUR CURRENT RELATIONSHIP TO THE WHITE RIVER?	HOW DO YOU TYPICALLY GET TO THE RIVER OR TRAVEL TO PLACES ALONG THE RIVER?	WHAT KEEPS YOU FROM VISITING THE RIVERFRONT OR RIVER? SELECT ALL THAT APPLY.	WHAT PLACES ALONG THE RIVER HAVE YOU VISITED IN THE PAST YEAR? SELECT ALL THAT APPLY.	WHAT PLACES ALONG THE RIVER ARE PERSONALLY MEANINGFUL TO YOU?	WHERE DO YOU ACCESS NATURE ON THE RIVER?
I visit the river.	Car	The river is dirty	Broad Ripple Park, Central Canal Towpath Trail, Conner Prairie, Forest Park Aquatic Center, Holliday Park, Indianapolis Canal/Cultural Trail, Indianapolis Museum of Art, Indianapolis Zoo, Potter's Bridge Park, River Road Park, Strawtown Koteewi Park, The Rock Flat at the White River	Anywhere in Hamilton and Madison county	Public access sites
I live along or within a half mile of the river., I visit the river.	Car, Walk/Run	Limited places to see the river	Forest Park Aquatic Center, Indianapolis Canal/Cultural Trail, Potter's Bridge Park		Potter's Bridge trail
I visit the river.	Kayak, tube, or canoe	Programs or destinations are not interesting to me	Forest Park Aquatic Center, Potter's Bridge Park, River Bend Campground, Riverwood Canoe Landing, White River Campgrounds, White River Canoe Company		
I am not directly affiliated with the river, but I am interested in the plan.	Car	The river is dirty, Programs or destinations are not interesting to me	Conner Prairie, Holliday Park, Indianapolis Canal/Cultural Trail, Indianapolis Museum of Art, Indianapolis Zoo, White River State Park		
I visit the river.	Car	Limited places to see the river	River Heritage Park	I like water.	When I catch a fish.
I visit the river., I am not directly affiliated with the river, but I am interested in the plan.	Car, Walk/Run	The river is dirty	Friedman Park, Holliday Park, Indianapolis Museum of Art, Lucas Oil Stadium, NCAA Hall of Champions		
I visit the river.	Car	Nothing keeps me from the river	Central Canal Towpath Trail, Conner Prairie, White River Campgrounds		
I work along or within a half mile of the river.	Car	Nothing keeps me from the river	Blickman Educational Trail Park, Broad Ripple Park, Holliday Park, Indianapolis Museum of Art, Indianapolis Zoo, Lake Indy Boat Ramp, Marott Park, The Virginia B. Fairbanks Art Nature Walk, Victory Field	Holliday Park	Holliday Park
I visit the river.	Car, Kayak, tube, or canoe	Nothing keeps me from the river	Forest Park Aquatic Center, Holliday Park, Potter's Bridge Park, White River Campgrounds, White River Canoe Company	Potter's Bridge, Forest Park, White River Campground	Live in Fishers but typically access in Noblesville (or further north) for kayaking / canoeing.

WHAT TYPES OF ACTIVITIES DO YOU PARTICIPATE IN ALONG THE RIVER?	IF YOU COULD FIX ONE THING ABOUT THE RIVER TODAY, WHAT WOULD IT BE?	IN 5 TO 10 YEARS, WHAT IS YOUR DREAM FOR THE WHITE RIVER? HOW SHOULD IT GROW AND CHANGE, OR WHAT IS IMPORTANT TO KEEP THE SAME?	WHAT KINDS OF ACTIVITIES OR AMENITIES SHOULD BE AVAILABLE ALONG THE RIVERFRONT?	IS THERE ANYTHING ELSE YOU WOULD LIKE TO SHARE ABOUT THE WHITE RIVER OR YOUR ASPIRATIONS FOR ITS FUTURE?	WHAT IS YOUR HOME ZIP CODE?	WHAT IS YOUR WORK/ SCHOOL ZIP CODE?
Kayak, tube, or canoe, Birdwatch, Enjoy nature	Water quality / pollution	I'd love to see it consistently clean without runoff, trash (especially plastics), dumping of hazardous chemicals, biodiversity restored, not much overdevelopment by people	I'm for recreation classes, benches, not development that changes too much of the natural surroundings or disturbs wildlife	I think that the river has been cleaned up a lot over the years. I'd like to see more of a conservation effort to maintain wildlife and its diversity. I'm not for overdevelopment that disrupts the homes of many native animal species. Our jobs as humans is to coexist with the river not drastically alter it to fit our needs. We've done this in the past and it has dire consequences on wildlife and plant life. If we can maintain the nature integrity of the river help it to flourish and still use it in fun, educational and environment friendly ways then I think it'll be a win-win!	46062	46062
Personal/individual fitness (running, etc)	Clear some trees/ brush so the river is visible. I.e., along Hwy 19 south of Field			Enjoy seeing kyackers & tubers using the river!	46060	46060
Kayak, tube, or canoe, Enjoy nature, Gathering with family or friends	Water access		Camping		46060	
Personal/individual fitness (running, etc), Picnicking			Restaurants , coffee shops, live music		46062	46062
Kayak, tube, or canoe, Fish or hunt	water access	It good as is right now. I can find a way to use it.	Maybe enhance Heritage park in Fisher at river level.	NO MORE TAXES for this project.	46037	46037
Personal/individual fitness (running, etc), Picnicking, Gathering with family or friends	Pollution litter	Fitness safe and clean			47331	
Birdwatch, Enjoy nature, Picnicking, Camping	Water quality	It should stay the same. Leave it alone	Walking. NATURE no buildings	LEAVE IT ALONE!!!!!!	46038	46038
Kayak, tube, or canoe, Birdwatch, Enjoy nature, Gathering with family or friends	Walking paths along river connecting landmarks (i.e.- Indpls Art Center to Holliday Park)	A featured amenity for Indianapolis	Walking trails		46250	46260
Kayak, tube, or canoe, Birdwatch, Enjoy nature	Water quality	I would like to see more accessibility along the river. It tends to be crowded in some sections and under-utilized in others. I would like to explore more of the river via kayak.	Any development along the river that makes it more accessible in places and increases appreciation without leading to overcrowding or lower water quality would be fine. Ultimately, I go to the river for peace and tranquility.	It now is a beautiful and peaceful place to commune with nature. That should be enhanced as part of any effort, but adding parks and other access points or cultural areas spaced appropriately would achieve multiple objectives.	46037	

## Phase One Online Survey

WHAT IS YOUR CURRENT RELATIONSHIP TO THE WHITE RIVER?	HOW DO YOU TYPICALLY GET TO THE RIVER OR TRAVEL TO PLACES ALONG THE RIVER?	WHAT KEEPS YOU FROM VISITING THE RIVERFRONT OR RIVER? SELECT ALL THAT APPLY.	WHAT PLACES ALONG THE RIVER HAVE YOU VISITED IN THE PAST YEAR? SELECT ALL THAT APPLY.	WHAT PLACES ALONG THE RIVER ARE PERSONALLY MEANINGFUL TO YOU?	WHERE DO YOU ACCESS NATURE ON THE RIVER?
I live along or within a half mile of the river., I visit the river., I own property along the river.	Motorized boat	Nothing keeps me from the river	I do not access the river thru public parks	the entire river in it's natural state is the most meaningful thing to me.	I access the river all over the state by motorized boat
I visit the river.	Car	Too far from where I live or work, The river is dirty	Holliday Park, White River Greenway Trail	I grew up on River Rd. I spent a lot of time by the river.	Parks
I live along or within a half mile of the river., I visit the river.	Car, Walker	Nothing keeps me from the river	Forest Park Aquatic Center, Potter's Bridge Park, River Bend Campground, Strawtown Koteewi Park, White River Campgrounds	Potter's Bridge	
I visit the river.	Car, Walk/Run	Too far from where I live or work	Blickman Educational Trail Park, Broad Ripple Park, Central Canal Towpath Trail, Holliday Park, Indianapolis Museum of Art, The Virginia B. Fairbanks Art Nature Walk, White River State Park	holliday park, IMA	anywhere I can
I live along or within a half mile of the river.	Bus, Walk/Run, Kayak, tube, or canoe	Nothing keeps me from the river	Central Canal Towpath Trail, Holliday Park, Indianapolis Museum of Art, Marott Park, Town Run Trail Park	I don't know how to answer that question.	I like to put in a canoe, kayak or paddleboard if I want to paddle. Or sometimes I just walk along a riverside path.
I visit the river.	Car	Too far from where I live or work	Indianapolis Canal/Cultural Trail, Indianapolis Museum of Art, Indianapolis Zoo, Lucas Oil Stadium, White River State Park, Eiteljorg, IN State Museum, the Lawn concerts		
I live along or within a half mile of the river.	Bicycle, Car, Walk/Run	Feels unsafe during the day, Limited places to see the river, The river is dirty	Broad Ripple Park, Central Canal Towpath Trail, Conner Prairie, Holliday Park, Indianapolis Canal/Cultural Trail, Indianapolis Zoo, Lucas Oil Stadium, Marott Park, White River State Park		
I visit the river.	Bicycle, Walk/Run	Limited places to see the river, The river is dirty, Programs or destinations are not interesting to me	Broad Ripple Park, Butler University and Athletic Fields, Central Canal Towpath Trail, Holliday Park, Indianapolis Canal/Cultural Trail, Indianapolis Museum of Art, Lucas Oil Stadium, Marott Park, Southwestway Park, The Virginia B. Fairbanks Art Nature Walk, White River Greenway Trail, White River State Park	Broad Ripple park	Mainly by running by or looking at it around broad ripple area

WHAT TYPES OF ACTIVITIES DO YOU PARTICIPATE IN ALONG THE RIVER?	IF YOU COULD FIX ONE THING ABOUT THE RIVER TODAY, WHAT WOULD IT BE?	IN 5 TO 10 YEARS, WHAT IS YOUR DREAM FOR THE WHITE RIVER? HOW SHOULD IT GROW AND CHANGE, OR WHAT IS IMPORTANT TO KEEP THE SAME?	WHAT KINDS OF ACTIVITIES OR AMENITIES SHOULD BE AVAILABLE ALONG THE RIVERFRONT?	IS THERE ANYTHING ELSE YOU WOULD LIKE TO SHARE ABOUT THE WHITE RIVER OR YOUR ASPIRATIONS FOR ITS FUTURE?	WHAT IS YOUR HOME ZIP CODE?	WHAT IS YOUR WORK/ SCHOOL ZIP CODE?
Enjoy nature, Fish or hunt, Recreational boating (sailing, motoring)	I use the river 3-4 time a week all year long unless it is frozen, in my opinion the one thing that needs to change is the lack of respect for the river from others I see on it, countless times I have picked up trash and debris left behind from people. It's sad to see the river that I grew up on treated this way, I have noticed it most from the large groups of people kayaking, canoeing, and tubing down the river.	In my opinion it is important to not change anything about the river, reckless expansion and construction will ruin the natural beauty and wildlife along the river.	the most beautiful thing about the river is the natural landscape and untouched feeling when on the river, adding playgrounds, coffee shops, benches, Ext. Will really take away from what a lot of people love about the river	I have used the river in Hamilton and Marion county for over 15 years and would really love for it to stay the same, and others to share the same respect for it that I have.	46033	46033
Personal/individual fitness (running, etc)	Water quality	I wish there were more water allowed to flow.	Right on the river--only trails	I hope we can keep sewage and garbage out all along the river.	46032	46032
Kayak, tube, or canoe, Enjoy nature	Access and play areas	Keep nature strong along the river	Benches for sure. Not everyone can make it to the first available seating	So thankful for the Kotewee development	46060	
Birdwatch, Enjoy nature, walking	entertainment and shopping	nature should be a priority, but a developed waterfront entertainment district would be nice for Indy I think	coffee, shops, karaoke maybe		46260	46268
Kayak, tube, or canoe, Birdwatch, Enjoy nature, Personal/individual fitness (running, etc)	Water quietly and flood control for Rocky Ripple.	I like the way it feels somewhat wild between Broad Ripple and 30th street	It should remain natural. Don't overthink this	Help keep it clean, there is more activity along the river when it is clean.	46208	46208
Enjoy nature, Shopping or dining, Museums, concerts	More shopping and dining	To be better than RiverWalk in San Antonio	Shopping and dining		46149	46149
Personal/individual fitness (running, etc), Gathering with family or friends	Better access.	It should be more visible.			46220	46220
Enjoy nature, Personal/ individual fitness (running, etc)	Improve water quality	Improve water quality and increase visibility from the shore in urban areas	Swinging benches, cafe, yoga studio looking out over river, designated bird watching areas, educational signs regarding the river discussing it's history/ wildlife/conservation	The water looks so awful. I would like to see a community river sweep each year where trash is removed and no motorboats on the river to improve water quality and animal habitat.	46220	46278

## Phase One Online Survey

WHAT IS YOUR CURRENT RELATIONSHIP TO THE WHITE RIVER?	HOW DO YOU TYPICALLY GET TO THE RIVER OR TRAVEL TO PLACES ALONG THE RIVER?	WHAT KEEPS YOU FROM VISITING THE RIVERFRONT OR RIVER? SELECT ALL THAT APPLY.	WHAT PLACES ALONG THE RIVER HAVE YOU VISITED IN THE PAST YEAR? SELECT ALL THAT APPLY.	WHAT PLACES ALONG THE RIVER ARE PERSONALLY MEANINGFUL TO YOU?	WHERE DO YOU ACCESS NATURE ON THE RIVER?
I work along or within a half mile of the river., I visit the river., I am not directly affiliated with the river, but I am interested in the plan., My wife, our friends, and I all LOVE kayaking on the river, do it regularly.	Car, Electric scooter or electric bicycle, Walk/Run, Kayak, tube, or canoe	Limited places to see the river, The river is dirty	Broad Ripple Park, Central Canal Towpath Trail, Conner Prairie, Holliday Park, Indianapolis Canal/Cultural Trail, Indianapolis Museum of Art, Indianapolis Zoo, White River State Park	Boardwalk! Kayak put in spots! Lemonade stands! Art festivals!	We have to go way up north to get in.
I am not directly affiliated with the river, but I am interested in the plan.	Car	Too far from where I live or work, Lack of transportation, Feels unsafe at night, Limited places to see the river	Central Canal Towpath Trail, Conner Prairie, Forest Park Aquatic Center, Indianapolis Canal/Cultural Trail, Indianapolis Museum of Art, Lucas Oil Stadium, NCAA Hall of Champions, White River Greenway Trail	Riverwalk	N/a
I live along or within a half mile of the river.	Walk/Run	Nothing keeps me from the river	Butler University and Athletic Fields, Central Canal Towpath Trail, Indianapolis Canal/Cultural Trail, Indianapolis Museum of Art, Lucas Oil Stadium, Victory Field, White River Gardens, White River Greenway Trail, White River State Park		
I visit the river.	Bicycle, Car	mountain bike trails closed at night. Not enough trails	Hazel Landing Park, Holliday Park, Southwestway Park, Town Run Trail Park		natural surface trails
I visit the river.	Bicycle, Car, Walk/Run, Kayak, tube, or canoe	Feels unsafe at night, The river is dirty	Broad Ripple Park, Butler University and Athletic Fields, Central Canal Towpath Trail, Forest Park Aquatic Center, Hazel Landing Park, Holliday Park, Indianapolis Museum of Art, Lake Indy Boat Ramp, Marott Park, Potter's Bridge Park, River Bend Campground, Southwestway Park	Near 16th street and GM Stamping plant to build a whitewater canoe / kayak course and teach youth and adults about water safety and stories to pass from generation to generation.	anywhere
I am not directly affiliated with the river, but I am interested in the plan.	Car	Too far from where I live or work, The river is dirty	Southwestway Park, Town Run Trail Park		
I visit the river.	Bicycle, Car, Walk/Run	The river is dirty	Central Canal Towpath Trail, Conner Prairie, Holliday Park, Indianapolis Canal/Cultural Trail, Indianapolis Museum of Art, Indianapolis Zoo, Lucas Oil Stadium, Southwestway Park, Town Run Trail Park, White River State Park	Canal Walk, Southwestway Park, Town Run Park	Southwestway Park, Town Run Park
I live along or within a half mile of the river., I work along or within a half mile of the river., I visit the river.	Bicycle, Kayak, tube, or canoe	Feels unsafe at night, Feels unsafe during the day, The river is dirty	Broad Ripple Park, Butler University and Athletic Fields, Carroll Stadium, Central Canal Towpath Trail, Friedman Park, Holliday Park, Indianapolis Canal/Cultural Trail, Indianapolis Museum of Art, Lake Sullivan/Sports Complex, Marott Park, NCAA Hall of Champions, Southwestway Park, Victory Field, White River Greenway Trail, White River State Park	The bicycle trails	The bicycle trails
I work along or within a half mile of the river., I visit the river.	Bicycle, Kayak, tube, or canoe	Nothing keeps me from the river	Town Run Trail Park		



WHAT TYPES OF ACTIVITIES DO YOU PARTICIPATE IN ALONG THE RIVER?	IF YOU COULD FIX ONE THING ABOUT THE RIVER TODAY, WHAT WOULD IT BE?	IN 5 TO 10 YEARS, WHAT IS YOUR DREAM FOR THE WHITE RIVER? HOW SHOULD IT GROW AND CHANGE, OR WHAT IS IMPORTANT TO KEEP THE SAME?	WHAT KINDS OF ACTIVITIES OR AMENITIES SHOULD BE AVAILABLE ALONG THE RIVERFRONT?	IS THERE ANYTHING ELSE YOU WOULD LIKE TO SHARE ABOUT THE WHITE RIVER OR YOUR ASPIRATIONS FOR ITS FUTURE?	WHAT IS YOUR HOME ZIP CODE?	WHAT IS YOUR WORK/ SCHOOL ZIP CODE?
Kayak, tube, or canoe, Enjoy nature, Personal/individual fitness (running, etc), Shopping or dining, Gathering with family or friends	Water access.	Ever seen the boardwalk in San Antonio? Google that.	Coffee, beer, playgrounds, water fountains, food trucks, taquerias, sausage factories, ice cream shoppes, a Life is Good™ store, paddleboard rentals, yoga classes, dog parks, picnic areas, wildflowers, sunsets.		46203	46204
Enjoy nature, Shopping or dining	Residential condominiums along the river that are architecturally appealing to the historic charm of Noblesville.	Mixed-use developments along the river while keeping the nature intact	Destination restaurants and both chain and local shopping	I would like to see mixed-use developments including residential, chain and local retail, and chain and local dining. A parking garage would be necessary because parking lots would ruin the feel of the river.	46062	46060
Kayak, tube, or canoe, Birdwatch, Enjoy nature, Personal/individual fitness (running, etc), Shopping or dining	More places along the river past the canal to sit and hang out	More places to sit and hang out along the river that are past the canal.	Play areas, places to grab a snack, sitting areas		46202	46202
Mountain bike	more natural surface trails	Natural Surface trails integrated into pave path system	restaurants, brew pubs	connect town run to Conner Prairie with natural surface and paved bike trails.	46038	46032
Kayak, tube, or canoe, Birdwatch, Personal/individual fitness (running, etc), Fish or hunt, Gathering with family or friends, Recreational boating (sailing, motoring)	water quality, safety of contents, and education to public	whitewater canoe / kayak course to teach youth about a great rewarding sport and water safety.	canoe / kayak and some restaurants, fishing, office lofts...	thank you for putting this action into play.	46220	46220
Personal/individual fitness (running, etc)	play spaces	cleaner river front land and cleaner water, more trails for mountain biking	coffee shops, breweries, restaurants	more community access, clean up projects, more trails	46163	46202
Enjoy nature, Personal/ individual fitness (running, etc), Group fitness (classes, group sports), Mountain Biking, Trail Biking	Water Quality	More multi-use access.	Toilet facilities.		46221	46202
Kayak, tube, or canoe, Enjoy nature, Personal/individual fitness (running, etc)	Water quality, the water doesn't seem to be clean and I am worried about being in a kayak on the dirty water.	Water quality is key, but more recreational opportunities for bicycles and canoe/kayaks would also be great	Bicycle trails	Make it clean	46208	46205
Kayak, tube, or canoe, Recreational boating (sailing, motoring), Mountain Biking	More mountain bike trails	More mountain bike trails	Bike/coffee/beer shops	Mountain bike trails for miles along the river.	46148	46037

## Phase One Online Survey

WHAT IS YOUR CURRENT RELATIONSHIP TO THE WHITE RIVER?	HOW DO YOU TYPICALLY GET TO THE RIVER OR TRAVEL TO PLACES ALONG THE RIVER?	WHAT KEEPS YOU FROM VISITING THE RIVERFRONT OR RIVER? SELECT ALL THAT APPLY.	WHAT PLACES ALONG THE RIVER HAVE YOU VISITED IN THE PAST YEAR? SELECT ALL THAT APPLY.	WHAT PLACES ALONG THE RIVER ARE PERSONALLY MEANINGFUL TO YOU?	WHERE DO YOU ACCESS NATURE ON THE RIVER?
I visit the river.	Car, Kayak, tube, or canoe	Limited places to see the river, The river is dirty	Potter's Bridge Park	NA	It's been so dirty I haven't.
I visit the river., I am not directly affiliated with the river, but I am interested in the plan.	Bicycle, Car	Limited places to see the river, Programs or destinations are not interesting to me, Do not know where the river is	Indianapolis Canal/Cultural Trail, Indianapolis Museum of Art, Southwestway Park, Town Run Trail Park	town run. great mountain biking	Town run and Southwestway
I visit the river.	Bicycle	Nothing keeps me from the river	Broad Ripple Park, Central Canal Towpath Trail, Indianapolis Canal/Cultural Trail, Indianapolis Zoo, Lucas Oil Stadium, Marott Park, Southwestway Park, Town Run Trail Park, White River Greenway Trail, White River State Park		
I drive along the river on my way to and from work.	Car	The river is dirty	Broad Ripple Park, Central Canal Towpath Trail, Hazel Landing Park, Indianapolis Canal/Cultural Trail, Southside Landfill/Crossroads Greenhouse, White River Gardens		
I live along or within a half mile of the river.	Bicycle	Feels unsafe at night, Feels unsafe during the day, Limited places to see the river	Broad Ripple Park, Butler University and Athletic Fields, Carroll Stadium, Central Canal Towpath Trail, Conner Prairie, Indianapolis Canal/Cultural Trail, Indianapolis Museum of Art, Indianapolis Zoo, Lucas Oil Stadium, Marott Park, NCAA Hall of Champions, Southwestway Park, Town Run Trail Park, White River Greenway Trail	Broad Ripple as it's close to home and I can walk to it	Broad Ripple Park
I live along or within a half mile of the river., I visit the river.	Bicycle, Walk/Run, Kayak, tube, or canoe	The river is dirty, Nothing keeps me from the river	Broad Ripple Park, Carroll Stadium, Central Canal Towpath Trail, Holliday Park, Indianapolis Canal/Cultural Trail, Marott Park, Southwestway Park, Town Run Trail Park, White River State Park		
I visit the river., I am not directly affiliated with the river, but I am interested in the plan.	Car, Walk/Run, Kayak, tube, or canoe	Feels unsafe at night, Limited places to see the river	Broad Ripple Park, Carroll Stadium, Holliday Park, Indianapolis Canal/Cultural Trail, Lake Indy Boat Ramp, Lilly Recreation Park, The Rock Flat at the White River, Victory Field, White River State Park	Areas where I can easily wade and fish	Kayak or waders and anywhere that looks promising.
I live along or within a half mile of the river., I visit the river.	Bicycle, Car	Limited places to see the river	Broad Ripple Park, Central Canal Towpath Trail, Conner Prairie, Holliday Park, Indianapolis Canal/Cultural Trail, Indianapolis Museum of Art, Indianapolis Zoo, Lake Indy Boat Ramp, Southwestway Park, Town Run Trail Park, White River Gardens	"As an avid mountain biker Town Run Trail Park and Southwest Way Park are important to me. I also live near the river and frequently access sections between Broad Ripple and 16th St. "	Town Run Trail Park, Southwest Way Park, Canal Tow Path
I live along or within a half mile of the river., I visit the river.	Bicycle		Broad Ripple Park, Central Canal Towpath Trail, Forest Park Aquatic Center, Indianapolis Canal/Cultural Trail, Lucas Oil Stadium, Strawtown Koteewi Park, Town Run Trail Park, White River Campgrounds	Rangeline Nature Preserve and Mounds State Park	Rangeline Nature Preserve and Mounds State Park, also Broadripple Monon Trail

## WHITE RIVER VISION PLAN TASK TWO REPORT - 403

WHAT TYPES OF ACTIVITIES DO YOU PARTICIPATE IN ALONG THE RIVER?	IF YOU COULD FIX ONE THING ABOUT THE RIVER TODAY, WHAT WOULD IT BE?	IN 5 TO 10 YEARS, WHAT IS YOUR DREAM FOR THE WHITE RIVER? HOW SHOULD IT GROW AND CHANGE, OR WHAT IS IMPORTANT TO KEEP THE SAME?	WHAT KINDS OF ACTIVITIES OR AMENITIES SHOULD BE AVAILABLE ALONG THE RIVERFRONT?	IS THERE ANYTHING ELSE YOU WOULD LIKE TO SHARE ABOUT THE WHITE RIVER OR YOUR ASPIRATIONS FOR ITS FUTURE?	WHAT IS YOUR HOME ZIP CODE?	WHAT IS YOUR WORK/ SCHOOL ZIP CODE?
Kayak, tube, or canoe		Clean it up make it more family friendly.	NA	Again clean it up it's alw full of garbage.	46062	46062
Mountain Biking	More trail riding opportunities for bikes	important that nature areas are made more accessible, water quality is improved , and there isn't too much man-made development			46074	46032
Kayak, tube, or canoe, Enjoy nature, Personal/individual fitness (running, etc), Bicycling	More bike trail!	South side bike trails better and safer. Southport road and white river is a death trap.			46237	46168
I don't go in the water because Indianapolis dumps untreated wastewater into it	Water quality	Indianapolis must stop dumping untreated waste water into the river.	None at this time due to unsafe water	It's an open sewer.	46142	46204
Personal/individual fitness (running, etc)	Make it more accessible and improve the quality of the shores	Clean it up, build nice business and houses along certain stretches that are currently poorly developed	Hiking, more places to ride bicycles and mountain bike on dirt trails	Make it enjoyable for everyone and stop hiding it!	46220	46220
Kayak, tube, or canoe, Personal/individual fitness (running, etc), Fish or hunt	Water quality and more wildlife	A less polluted environment with less encroachment from industry and housing, etc	Mountain bike trails		46230	
Kayak, tube, or canoe, Enjoy nature, Fish or hunt, Recreational boating (sailing, motoring)	Some sort of netting system on our city drains to eliminate plastic waste from reaching our waterways.	That I can access restaurants and shopping centers via kayak or on the rivers edge.	All of the above and small boat ramps.	A cleaner and safer river for all.	46210	46210
Kayak, tube, or canoe, Enjoy nature, Personal/individual fitness (running, etc), Mountain Biking	Water access	Minimize commercial and residential development along the River front. Maximize access to activities on and near the river.	Natural trails for hiking, running, and cycling.		46228	46241
Kayak, tube, or canoe, Enjoy nature, Personal/individual fitness (running, etc)	Water quality and debris removal	Paths and trails that provide views and access to the river but don't encroach on the path of the river. Trails that are built in the wrong locations are full of sand and debris or get washed away.	Trails that people want to use and then don't discourage businesses from deciding to open along the path. You know... capitalism.	Get actual people involved in the process and development that are not politicians.	46011	46240

## Phase One Online Survey

WHAT IS YOUR CURRENT RELATIONSHIP TO THE WHITE RIVER?	HOW DO YOU TYPICALLY GET TO THE RIVER OR TRAVEL TO PLACES ALONG THE RIVER?	WHAT KEEPS YOU FROM VISITING THE RIVERFRONT OR RIVER? SELECT ALL THAT APPLY.	WHAT PLACES ALONG THE RIVER HAVE YOU VISITED IN THE PAST YEAR? SELECT ALL THAT APPLY.	WHAT PLACES ALONG THE RIVER ARE PERSONALLY MEANINGFUL TO YOU?	WHERE DO YOU ACCESS NATURE ON THE RIVER?
I visit the river.	Bicycle	Nothing keeps me from the river	Broad Ripple Park, Conner Prairie, Holliday Park, Indianapolis Canal/Cultural Trail, Indianapolis Museum of Art, Indianapolis Zoo, Lucas Oil Stadium, Southwestway Park, Town Run Trail Park	Town Run - love taking my two boys and wife out for mountain bike rides!	Town Run primarily but also along canal and white river trail.
I visit the river., I am not directly affiliated with the river, but I am interested in the plan.	Bicycle, Walk/Run	Feels unsafe at night, Feels unsafe during the day, The river is dirty	Central Canal Towpath Trail, Indianapolis Canal/Cultural Trail, Southwestway Park, Town Run Trail Park	Southwestway Park	Southwestway, Town Run, and Indy Cultural Trail
I visit the river.	Bicycle, Car, Walk/Run	Feels unsafe at night, The river is dirty	Broad Ripple Park, Edison School of the Arts/ Riley Park, Indianapolis Canal/Cultural Trail, Indianapolis Museum of Art, Indianapolis Zoo, Lilly Recreation Park, Lucas Oil Stadium, NCAA Hall of Champions, Riverside Regional Park, Southwestway Park, Strawtown Koteewi Park, Town Run Trail Park, Victory Field, White River Gardens, White River Greenway Trail, White River State Park	I love the area of the river by Southwestway... I get to see Eagles and it's so peaceful to be out that way after a hectic day	
I live along or within a half mile of the river., I visit the river.	Bicycle, Car, Walk/Run	Mountain bikers make some river trails unusable.	Indianapolis Museum of Art, Nonie Werbe Krauss Park/Preserve		Heritage Park Fishers, Krauss Preserve
I work along or within a half mile of the river., I visit the river.	Car, Walk/Run, Kayak, tube, or canoe	Nothing keeps me from the river	Broad Ripple Park, Carroll Stadium, Central Canal Towpath Trail, Conner Prairie, Hazel Landing Park, Holliday Park, Indianapolis Canal/Cultural Trail, Indianapolis Museum of Art, Indianapolis Zoo, Lucas Oil Stadium, Marott Park, Municipal Gardens Family Center, NCAA Hall of Champions, Nonie Werbe Krauss Park/Preserve, Potter's Bridge Park, River Road Park, Riverwood Canoe Landing, Southwestway Park, Strawtown Koteewi Park, The Virginia B. Fairbanks Art Nature Walk, Town Run Trail Park, Victory Field, White River Canoe Company, White River Greenway Trail, White River State Park	Town Run and canoeing out of WRCC are the most meaningful	all along the river
I live along or within a half mile of the river., I visit the river.	Bicycle	Feels unsafe at night	Central Canal Towpath Trail, Indianapolis Canal/Cultural Trail, Indianapolis Museum of Art, Indianapolis Zoo, Lucas Oil Stadium, NCAA Hall of Champions, Southwestway Park, Town Run Trail Park, Victory Field, White River State Park	Rangeline Nature Preserve	Rangeline Nature Preserve
I am not directly affiliated with the river, but I am interested in the plan.	Bicycle	Too far from where I live or work	Lucas Oil Stadium	Wooded areas	Many areas
I visit the river.	Bicycle	The river is dirty	Broad Ripple Park, Central Canal Towpath Trail, Indianapolis Canal/Cultural Trail, Indianapolis Zoo, NCAA Hall of Champions, Southwestway Park, Town Run Trail Park, White River Gardens, White River State Park	All of them	Via trail or paved path
I visit the river., I am not directly affiliated with the river, but I am interested in the plan.	Car	Limited places to see the river, Programs or destinations are not interesting to me	Broad Ripple Park, Central Canal Towpath Trail, Indianapolis Canal/Cultural Trail, Indianapolis Museum of Art, Indianapolis Zoo, Victory Field, White River State Park		

WHAT TYPES OF ACTIVITIES DO YOU PARTICIPATE IN ALONG THE RIVER?	IF YOU COULD FIX ONE THING ABOUT THE RIVER TODAY, WHAT WOULD IT BE?	IN 5 TO 10 YEARS, WHAT IS YOUR DREAM FOR THE WHITE RIVER? HOW SHOULD IT GROW AND CHANGE, OR WHAT IS IMPORTANT TO KEEP THE SAME?	WHAT KINDS OF ACTIVITIES OR AMENITIES SHOULD BE AVAILABLE ALONG THE RIVERFRONT?	IS THERE ANYTHING ELSE YOU WOULD LIKE TO SHARE ABOUT THE WHITE RIVER OR YOUR ASPIRATIONS FOR ITS FUTURE?	WHAT IS YOUR HOME ZIP CODE?	WHAT IS YOUR WORK/ SCHOOL ZIP CODE?
Enjoy nature, Mountain biking.	More single track biking trails!	I just think it's this incredible resource and something that could be a huge attraction to all walks of life. I'd love to see it continued to be cleaned up and also businesses pop up along it. I think of some of the super cool stuff along the river in downtown Chattanooga TN.	Brew pubs, Coffee shops, restaurants, bike shops, book stores, gyms	Please make this a priority. It's such a great resource. Thanks.	46074	
Enjoy nature, Personal/ individual fitness (running, etc)	Extended connectivity between south side and downtown. le, Southwestway Park along river to WhiteRiver State Park	Cleaner, more accessible, and more recreation options	More recreation options		46143	46280
Birdwatch, Enjoy nature, Personal/individual fitness (running, etc)	Clean it up	I'd like to see some Destination places, but I would also like to make sure it's maintained tranquility is still available	Picnic area, coffee, food... Definitely restrooms and plenty of trash containers		46227	46227
Birdwatch, Enjoy nature, Personal/individual fitness (running, etc)	More foot traffic only trails.	River cleanliness is good. Commercial development along the river should be limited.			46038	N/A
Kayak, tube, or canoe, Birdwatch, Enjoy nature, Personal/individual fitness (running, etc), Fish or hunt, Shopping or dining	water quality				46236	46204
Personal/individual fitness (running, etc)					46017	46123
Birdwatch, Enjoy nature, Recreational boating (sailing, motoring), Bicyclists	More forest areas	More Woodlands (trees)	Wildlife areas	We need trees and animals in our lives.	47274	47274
Enjoy nature, Personal/ individual fitness (running, etc)	Cleaning it up and increasing access	Greenways with walking/running and cycling...don't sell it all off to make a buck—it belongs to the people of Indy!	All of those things, plus bike paths	Make it great and people will use it, just make provisions to be sure it's well lit and patrolled so that it stays safe for all.	46239	46236
Kayak, tube, or canoe, Enjoy nature, Personal/individual fitness (running, etc), Mountain bike	Mountain bike trails				46158	46158

## Phase One Online Survey

WHAT IS YOUR CURRENT RELATIONSHIP TO THE WHITE RIVER?	HOW DO YOU TYPICALLY GET TO THE RIVER OR TRAVEL TO PLACES ALONG THE RIVER?	WHAT KEEPS YOU FROM VISITING THE RIVERFRONT OR RIVER? SELECT ALL THAT APPLY.	WHAT PLACES ALONG THE RIVER HAVE YOU VISITED IN THE PAST YEAR? SELECT ALL THAT APPLY.	WHAT PLACES ALONG THE RIVER ARE PERSONALLY MEANINGFUL TO YOU?	WHERE DO YOU ACCESS NATURE ON THE RIVER?
I visit the river.	Car	Too far from where I live or work	Indianapolis Canal/Cultural Trail, Lucas Oil Stadium, Southwestway Park, Town Run Trail Park, White River Greenway Trail, White River State Park		
I live along or within a half mile of the river.	Walk/Run	Feels unsafe at night, Limited places to see the river, The river is dirty	Broad Ripple Park		
I visit the river.	Car	The river is dirty	Central Canal Towpath Trail, Conner Prairie, Indianapolis Canal/Cultural Trail, Indianapolis Zoo, Victory Field, White River Greenway Trail		
I visit the river.	Bicycle	Feels unsafe during the day	Broad Ripple Park, Butler University and Athletic Fields, Central Canal Towpath Trail, Indianapolis Canal/Cultural Trail, Indianapolis Museum of Art, Indianapolis Zoo, Southwestway Park, Town Run Trail Park, Victory Field	Southwestway Park	Town Run Trail
I work along or within a half mile of the river., I visit the river.	Car	Limited places to see the river, Lack of greenways to/along the River	Broad Ripple Park, Forest Park Aquatic Center, Indianapolis Zoo, Lucas Oil Stadium, Municipal Gardens Family Center, NCAA Hall of Champions, Southwestway Park, Town Run Trail Park, White River Greenway Trail, White River State Park	Southwest way park. Have spent many happy hours on the mountain bike trails there	Bike
I visit the river.	Bicycle		Central Canal Towpath Trail, Southwestway Park, Town Run Trail Park		
I visit the river., I am not directly affiliated with the river, but I am interested in the plan.	Car, Kayak, tube, or canoe	Lack of transportation, Feels unsafe at night, Feels unsafe during the day, Limited places to see the river, The river is dirty	Broad Ripple Park, Carroll Stadium, Indianapolis Museum of Art, Potter's Bridge Park, Strawtown Koteewi Park, Town Run Trail Park, White River Canoe Company		Boat launch near perkinsville.
I am not directly affiliated with the river, but I am interested in the plan.	Car	Feels unsafe at night, Limited places to see the river, The river is dirty, Programs or destinations are not interesting to me	Central Canal Towpath Trail, Indianapolis Canal/Cultural Trail, Indianapolis Zoo, Town Run Trail Park		
I visit the river.	Car	Nothing keeps me from the river	Strawtown Koteewi Park, Various fishing accessd	Any place with fish	
I work along or within a half mile of the river., I visit the river.	Bicycle, Walk/Run	Nothing keeps me from the river	Broad Ripple Park, Butler University and Athletic Fields, Carroll Stadium, Central Canal Towpath Trail, Indianapolis Canal/Cultural Trail, Indianapolis Museum of Art, Indianapolis Zoo, Lake Sullivan/Sports Complex, Lilly Recreation Park, Lucas Oil Stadium, NCAA Hall of Champions, Riverside Regional Park, Southside Landfill/Crossroads Greenhouse, Southwestway Park, The Rock Flat at the White River, Town Run Trail Park, Victory Field, White River Gardens, White River Greenway Trail, White River State Park		

# WHITE RIVER VISION PLAN TASK TWO REPORT - 407

WHAT TYPES OF ACTIVITIES DO YOU PARTICIPATE IN ALONG THE RIVER?	IF YOU COULD FIX ONE THING ABOUT THE RIVER TODAY, WHAT WOULD IT BE?	IN 5 TO 10 YEARS, WHAT IS YOUR DREAM FOR THE WHITE RIVER? HOW SHOULD IT GROW AND CHANGE, OR WHAT IS IMPORTANT TO KEEP THE SAME?	WHAT KINDS OF ACTIVITIES OR AMENITIES SHOULD BE AVAILABLE ALONG THE RIVERFRONT?	IS THERE ANYTHING ELSE YOU WOULD LIKE TO SHARE ABOUT THE WHITE RIVER OR YOUR ASPIRATIONS FOR ITS FUTURE?	WHAT IS YOUR HOME ZIP CODE?	WHAT IS YOUR WORK/ SCHOOL ZIP CODE?
Enjoy nature, Personal/ individual fitness (running, etc)	More bike paths	More lighting	Benches with shade		46143	
Enjoy nature, Gathering with family or friends	water quality	More access	benches walk ways		46220	46220
Personal/individual fitness (running, etc)	Increase the NETWORK of connected multi use paths/trails to include counties far beyond Marion (like Daviess).	Increase the NETWORK of connected multi use paths/trails to include counties far beyond Marion (like Daviess).	Yes. Everything, especially biking/walking.		47568	47562
Birdwatch, Enjoy nature, Personal/individual fitness (running, etc), Mountain Bike	Trail safety	More bike friendly trails	Washroom facilities		46112	46225
Enjoy nature, Personal/ individual fitness (running, etc), Group fitness (classes, group sports)	Greenways from south of southwest way park to the center of Indy	Greenways from south of southwest way park to the center of Indy	Greenways from south of southwest way park to the center of Indy	Greenways from south of southwest way park to the center of Indy	46143	46225
Personal/individual fitness (running, etc), Mountain biking					46123	46241
Kayak, tube, or canoe, Enjoy nature	Remove trash, junk, and debris piles. Bio remediation. Many plant species may be used to absorb and sequester heavy metals and sewage found in the water shed. Blooming flowers and trees would add to the scenery.	I think in urban areas we should develop recreational as well as mixed purpose properties. I think adding a section for white water rafting and kayaking would be nice feature for outdoor enthusiasts.	Public gardens, handicap accessible kayak canoe launches would be great. I have used them on other rivers in other states to easily launch myself. I'm not handicap, but they are a big help.	Clean clear water. I have kayaked in the upper peninsula of Michigan, and the rivers are clean, I can see to the bottom, and I think people would enjoy the river more.	60538	60538
Personal/individual fitness (running, etc)	More multi use trails	Lots of people using for recreation and connectivity	It would be great to access a trail from 79th & Fall Creek area, through Ft Ben Park and connect to Fall reek Trail to downtown and White River		46216	46216
Kayak, tube, or canoe, Enjoy nature, Fish or hunt	Access	Cleaner	More fishing spots	Keep the impact of people to a minumun	46037	46032
Personal/individual fitness (running, etc), Group fitness (classes, group sports)	More biking trails	More biking trails	Places to stop and relax	More trails for our kids to enjoy	46143	46221

## Phase One Online Survey

WHAT IS YOUR CURRENT RELATIONSHIP TO THE WHITE RIVER?	HOW DO YOU TYPICALLY GET TO THE RIVER OR TRAVEL TO PLACES ALONG THE RIVER?	WHAT KEEPS YOU FROM VISITING THE RIVERFRONT OR RIVER? SELECT ALL THAT APPLY.	WHAT PLACES ALONG THE RIVER HAVE YOU VISITED IN THE PAST YEAR? SELECT ALL THAT APPLY.	WHAT PLACES ALONG THE RIVER ARE PERSONALLY MEANINGFUL TO YOU?	WHERE DO YOU ACCESS NATURE ON THE RIVER?
I live along or within a half mile of the river., I work along or within a half mile of the river., I visit the river.	Motorized boat	Nothing keeps me from the river, The dam south of 16th st.	Broad Ripple Park, Conner Prairie, Holliday Park, Indianapolis Zoo, Lake Indy Boat Ramp, River Bend Campground, River Road Park, Southside Landfill/Crossroads Greenhouse, Strawtown Koteewi Park, The Rock Flat at the White River, White River Campgrounds, White River State Park, Henderson Ford boat ramp	The stretch from 16th to Broadripple dam	All over
I live along or within a half mile of the river.	Bicycle, Car	Feels unsafe at night, Feels unsafe during the day, Limited places to see the river, The river is dirty, Programs or destinations are not interesting to me	Broad Ripple Park, Holliday Park, Indianapolis Canal/Cultural Trail, Indianapolis Zoo, NCAA Hall of Champions, Town Run Trail Park, White River State Park	Broad Ripple park	
I am not directly affiliated with the river, but I am interested in the plan.	Car	Limited places to see the river			
I visit the river.	Car	Limited places to see the river	Southwestway Park	Mountain bike access trails and paved cycling trails	Southwest Way
I visit the river., I am not directly affiliated with the river, but I am interested in the plan.	Bicycle	Nothing keeps me from the river	Broad Ripple Park, Butler University and Athletic Fields, Central Canal Towpath Trail, Holliday Park, Indianapolis Canal/Cultural Trail, Indianapolis Museum of Art, Indianapolis Zoo, Lake Indy Boat Ramp, Lake Sullivan/ Sports Complex, Lilly Recreation Park, Lucas Oil Stadium, NCAA Hall of Champions, River Road Park, Riverside Regional Park, Riverwood Canoe Landing, Southwestway Park, The Virginia B. Fairbanks Art Nature Walk, Town Run Trail Park, Victory Field, White River Gardens, White River Greenway Trail, White River State Park	Like to camp at various places along the river	all over
I visit the river.	Bicycle	Nothing keeps me from the river	Butler University and Athletic Fields, Central Canal Towpath Trail, Indianapolis Canal/ Cultural Trail, Southwestway Park, Town Run Trail Park		
I live along or within a half mile of the river.	Bicycle, Kayak, tube, or canoe	Feels unsafe at night	Conner Prairie, Forest Park Aquatic Center, Hazel Landing Park, Lafayette Trace Park, Potter's Bridge Park, River Road Park, Southwestway Park, Strawtown Koteewi Park, Town Run Trail Park	Town Run for mountain biking	Town Run, Strawtown Koteewi, River Road park, Hazell Landing, Connor Prairie



# WHITE RIVER VISION PLAN TASK TWO REPORT - 409

WHAT TYPES OF ACTIVITIES DO YOU PARTICIPATE IN ALONG THE RIVER?	IF YOU COULD FIX ONE THING ABOUT THE RIVER TODAY, WHAT WOULD IT BE?	IN 5 TO 10 YEARS, WHAT IS YOUR DREAM FOR THE WHITE RIVER? HOW SHOULD IT GROW AND CHANGE, OR WHAT IS IMPORTANT TO KEEP THE SAME?	WHAT KINDS OF ACTIVITIES OR AMENITIES SHOULD BE AVAILABLE ALONG THE RIVERFRONT?	IS THERE ANYTHING ELSE YOU WOULD LIKE TO SHARE ABOUT THE WHITE RIVER OR YOUR ASPIRATIONS FOR ITS FUTURE?	WHAT IS YOUR HOME ZIP CODE?	WHAT IS YOUR WORK/ SCHOOL ZIP CODE?
Kayak, tube, or canoe, Birdwatch, Enjoy nature, Fish or hunt, Picnicking, Gathering with family or friends, Recreational boating (sailing, motoring)	Water quality	Keep mainly wild with a few more public access points with swimming beaches and a few marina restraunts the river is a possible worldclass smallmouth and carp fishery that at low water can be clear as a swimming pool!	A few parks with beaches and just a few marina restraunt so to keep the river wild	My future dreams for my river is to be able to catch and release world class smallmouth bass all day and after a full day of fishing jump off my jetboat and take a swim and not feal like im swimming in poopie.	46214	46214
Personal/individual fitness (running, etc), Group fitness (classes, group sports), Shopping or dining	river cleanliness	cleaner river	mountain bike trails		46220	46203
Mountain bike trails would be a nicenoption	Water quality				47403	47403
Mountain bike	Connected trail access to Hendricks County	To be able to safely bike to the river		More funding for trail building and maintenance at Southwest Way. Better trail signage is needed. Better trailhead amenities, like restrooms, bike maintenance/wash station.	46123	46231
Kayak, tube, or canoe, Birdwatch, Enjoy nature, Personal/individual fitness (running, etc), Picnicking, Gathering with family or friends	Be nice to have a swimming hole somewhere	would like to see beach areas and more boating, maybe a kayak park	drinking/dining establishments, beaches	just would like it cleaner and more user friendly	46219	46219
Personal/individual fitness (running, etc)			Mountain Biking		46268	
Kayak, tube, or canoe, Personal/individual fitness (running, etc), Fish or hunt, Mountain Biking	Add more multi use trails like Town Run to link together for longer north/south trail system. Mountain biking is fun and get kids in to exercise and nature. 16 miles of mountain bike trails is not enough for the entire city of Indianapolis. Multi use trails bring in tourism dollars and improve lives.	Long distance mountain bike and hike trail system along the river linking indianapolis to Strawtown Koteewi. It would be fantastic. It would get bikers and hikers out in nature where they can exercise. Mountain bikers have proven they are willing to maintain trails with volunteer work. Look at Brown County State park, Fort Ben, etc.	Mountain bike and hiking (multi-use) trails and better parking for canoe kayak access.	It is a great natural resource and a big reason I live in Noblesville. I grew up on a farm on the White river near Muncie and it is very important to me. Let's improve access for multiple groups! Fisherman, mountain bikers, hikers, kayakers. Do not make only hiking trails like the new plans at Eagle Creek. That just alienates certain user groups. If you have a group willing to put in the work to create something special please listen to them (HMBA!).	46062	46062

## Phase One Online Survey

WHAT IS YOUR CURRENT RELATIONSHIP TO THE WHITE RIVER?	HOW DO YOU TYPICALLY GET TO THE RIVER OR TRAVEL TO PLACES ALONG THE RIVER?	WHAT KEEPS YOU FROM VISITING THE RIVERFRONT OR RIVER? SELECT ALL THAT APPLY.	WHAT PLACES ALONG THE RIVER HAVE YOU VISITED IN THE PAST YEAR? SELECT ALL THAT APPLY.	WHAT PLACES ALONG THE RIVER ARE PERSONALLY MEANINGFUL TO YOU?	WHERE DO YOU ACCESS NATURE ON THE RIVER?
I am not directly affiliated with the river, but I am interested in the plan.	Car	Feels unsafe at night, Feels unsafe during the day, Limited places to see the river, The river is dirty	Carroll Stadium, Holliday Park, Indianapolis Canal/Cultural Trail, Indianapolis Museum of Art, Riverside Regional Park, White River State Park	The area of the river near riverside at the naval armory. Learning the history of this area with the carnival. The river is full of nature and wildlife at this spot, it would be awesome to be able to utilize it.	
I visit the river., I do trail work at southwestway park	Bicycle, Car	Nothing keeps me from the river	Indianapolis Canal/Cultural Trail, Southwestway Park, Strawtown Koteewi Park, Town Run Trail Park, White River Canoe Company, White River Greenway Trail, White River State Park	SWW park river bottom	SWW park
I work along or within a half mile of the river., I visit the river.	Bicycle, Car, Walk/Run	Nothing keeps me from the river	Butler University and Athletic Fields, Carroll Stadium, Central Canal Towpath Trail, Indianapolis Canal/Cultural Trail, Indianapolis Museum of Art, Indianapolis Zoo, Lake Sullivan/Sports Complex, Riverside Regional Park, Southwestway Park, Strawtown Koteewi Park, Town Run Trail Park, White River Greenway Trail, White River State Park		
I visit the river.	Car		Central Canal Towpath Trail, Indianapolis Zoo, Lucas Oil Stadium, Southwestway Park, Town Run Trail Park, Victory Field	Mountain bike trails	Town Run
I visit the river.	Kayak, tube, or canoe	Nothing keeps me from the river	Potter's Bridge Park, Town Run Trail Park, White River Canoe Company, White River State Park		
I visit the river.	Electric scooter or electric bicycle, Walk/Run, Kayak, tube, or canoe	Nothing keeps me from the river	Conner Prairie, Forest Park Aquatic Center, Lucas Oil Stadium, Potter's Bridge Park, River Bend Campground, Strawtown Koteewi Park, The Rock Flat at the White River, White River Canoe Company	Potter's Bridge	Potter's Bridge dropping area
I live along or within a half mile of the river.	Bicycle	The river is dirty	Indianapolis Canal/Cultural Trail, Indianapolis Museum of Art, Indianapolis Zoo, Lucas Oil Stadium, River Bend Campground, Town Run Trail Park, Victory Field, White River Greenway Trail, White River State Park	Downtown. Meeting with the Canal should be upgraded and cleaned.	Downtown
I visit the river.	Bicycle	Nothing keeps me from the river	Central Canal Towpath Trail, Edge Adventure Park, Indianapolis Canal/Cultural Trail, Indianapolis Museum of Art, Lucas Oil Stadium, NCAA Hall of Champions, Southwestway Park, Town Run Trail Park, White River Greenway Trail	Town Run and Southwestway parks	Town Run and Southwestway Parks
I visit the river.	Bicycle, Car, Walk/Run	Too far from where I live or work	Central Canal Towpath Trail, Holliday Park, Indianapolis Canal/Cultural Trail, Indianapolis Zoo, Marott Park, River Road Park, Riverside Regional Park, Southwestway Park, Strawtown Koteewi Park, Town Run Trail Park, White River Gardens, White River Greenway Trail, White River State Park	Southwestway Park, Broad Ripple area	Marott Park, Southwestway Park, Town Run Trail Park

WHAT TYPES OF ACTIVITIES DO YOU PARTICIPATE IN ALONG THE RIVER?	IF YOU COULD FIX ONE THING ABOUT THE RIVER TODAY, WHAT WOULD IT BE?	IN 5 TO 10 YEARS, WHAT IS YOUR DREAM FOR THE WHITE RIVER? HOW SHOULD IT GROW AND CHANGE, OR WHAT IS IMPORTANT TO KEEP THE SAME?	WHAT KINDS OF ACTIVITIES OR AMENITIES SHOULD BE AVAILABLE ALONG THE RIVERFRONT?	IS THERE ANYTHING ELSE YOU WOULD LIKE TO SHARE ABOUT THE WHITE RIVER OR YOUR ASPIRATIONS FOR ITS FUTURE?	WHAT IS YOUR HOME ZIP CODE?	WHAT IS YOUR WORK/ SCHOOL ZIP CODE?
Kayak, tube, or canoe, Enjoy nature	I think being able to walk/run/ride along the river.	After visiting Chicago, I think boat rides on the river could be a fun experience. With guides giving the history of our city			46112	46214
Kayak, tube, or canoe, Enjoy nature, Shopping or dining, Bicycle riding	Clean enough to swim	Clean enough to swim	Changing rooms, snack and coffee concession		46113	46285
Enjoy nature, Personal/ individual fitness (running, etc)	Water quality	Promote the river as an amenity to the city. Clean up the water, remove invasive plants, promote wildlife, improve infrastructure around the river, add more trails (e.g., mountain bike trails). I love that the river is an escape to nature within downtown Indy so I would not want to change that aspect by massively developing it.	Mountain bike trails, canoeing/kayaking	It seems that the river has been an under-appreciated asset to Indy. I have enjoyed it as a rather private escape by running and biking the existing trails, although the isolation has sometimes made it feel unsafe. We need to clean it up and promote it but not dramatically change the character!	46075	46202
Enjoy nature, Personal/ individual fitness (running, etc), Gathering with family or friends, MTB	Cleanliness				47715	46227
Kayak, tube, or canoe	Several more launch sites				46038	
Kayak, tube, or canoe, Enjoy nature, Personal/individual fitness (running, etc), Picnicking, Gathering with family or friends	Places to stop to eat along the river	Keep it clean, accessible, and possibly add a couple of landing spots to "beach" it...as much as a river can have a beach	Places to possibly use the restroom at a stopping point that is easy to access on/ off the river if needed.		46062	46062
Enjoy nature, Personal/ individual fitness (running, etc), Shopping or dining	Clean it up. Design a beach and mountain bike trails along the river in front of IUPUI stadium.	Clean it up and design a beach	Mountain bike paths, off road.	Clean it up, design a beach, put in mountain bike trails,	46205	46205
Birdwatch, Enjoy nature, Personal/individual fitness (running, etc), Mountain biking	Clean up the areas	A continuous trail from end to end connecting all of the parks together	All	Not at this time	47136	46216
Kayak, tube, or canoe, Personal/individual fitness (running, etc), Mountain Biking	Trail connectivity - being able to ride / run / hike along river for many miles at a time (natural surface mixed with existing paved trails)	canoe/kayak as a popular option, trails all along river	Trails, canoe launches, restrooms		46055	46055

## Phase One Online Survey

WHAT IS YOUR CURRENT RELATIONSHIP TO THE WHITE RIVER?	HOW DO YOU TYPICALLY GET TO THE RIVER OR TRAVEL TO PLACES ALONG THE RIVER?	WHAT KEEPS YOU FROM VISITING THE RIVERFRONT OR RIVER? SELECT ALL THAT APPLY.	WHAT PLACES ALONG THE RIVER HAVE YOU VISITED IN THE PAST YEAR? SELECT ALL THAT APPLY.	WHAT PLACES ALONG THE RIVER ARE PERSONALLY MEANINGFUL TO YOU?	WHERE DO YOU ACCESS NATURE ON THE RIVER?
I live along or within a half mile of the river.	Bicycle, Car, Kayak, tube, or canoe	The river is dirty, Programs or destinations are not interesting to me	Conner Prairie, Hazel Landing Park, Holliday Park, Indianapolis Canal/Cultural Trail, Indianapolis Zoo, Lucas Oil Stadium, Potter's Bridge Park, River Heritage Park, River Road Park, Southwestway Park, Town Run Trail Park, Victory Field, White River Greenway Trail, White River State Park		116 th st
I work along or within a half mile of the river., I visit the river.	Bicycle, Car, Walk/Run	Nothing keeps me from the river	Central Canal Towpath Trail, Indianapolis Canal/Cultural Trail, Lake Sullivan/Sports Complex, Southwestway Park, Town Run Trail Park, White River Greenway Trail		
I own property along the river.	Motorized boat	Nothing keeps me from the river	Broad Ripple Park, Butler University and Athletic Fields, Central Canal Towpath Trail, Indianapolis Canal/Cultural Trail, Town Run Trail Park		
I visit the river.	Bicycle, Car, Walk/Run, Kayak, tube, or canoe	Limited places to see the river, The river is dirty	Broad Ripple Park, Butler University and Athletic Fields, Central Canal Towpath Trail, Holliday Park, Indianapolis Canal/Cultural Trail, Indianapolis Museum of Art, Indianapolis Zoo	downtown, near art museum & cold springs road	cold springs road , coffin golf course area
I visit the river.	Car	Too busy or not interested	Southwestway Park, Town Run Trail Park, Victory Field, White River Gardens, White River Greenway Trail, White River State Park	Town run bike trail	
I visit the river.	Car, Walk/Run, Kayak, tube, or canoe	Feels unsafe at night, The river is dirty	Broad Ripple Park, Holliday Park, Indianapolis Museum of Art, Indianapolis Zoo, NCAA Hall of Champions, White River Canoe Company, White River Gardens, White River Greenway Trail, White River State Park	I enjoy the jogging trails and places to take my kayak.	
I visit the river.	Bicycle, Car	Nothing keeps me from the river	Butler University and Athletic Fields, Indianapolis Zoo, Strawtown Koteewi Park, White River State Park	Columbus, IN	Mill Race Park
I am not directly affiliated with the river, but I am interested in the plan.	Car	Feels unsafe during the day, The river is dirty	Indianapolis Museum of Art, Indianapolis Zoo, Lucas Oil Stadium, Municipal Gardens Family Center, White River Gardens, Cenral Indiana Land Trust Oliver woods		
I am not directly affiliated with the river, but I am interested in the plan.	Car	Feels unsafe at night, Limited places to see the river, Programs or destinations are not interesting to me	Conner Prairie, Indianapolis Zoo, River Heritage Park, River Road Park		
I am not directly affiliated with the river, but I am interested in the plan.	Bicycle, Car, Walk/Run	Programs or destinations are not interesting to me, Nothing keeps me from the river, I like to use the trail - not enough trail!	Butler University and Athletic Fields, Central Canal Towpath Trail, Edison School of the Arts/ Riley Park, Holliday Park, Indianapolis Canal/Cultural Trail, Indianapolis Museum of Art, Indianapolis Zoo, Riverside Regional Park, Southwestway Park, Victory Field, White River Gardens, White River Greenway Trail, White River State Park, a lot more than I thought I had!	the trails	Most often, White River Pkwy

WHAT TYPES OF ACTIVITIES DO YOU PARTICIPATE IN ALONG THE RIVER?	IF YOU COULD FIX ONE THING ABOUT THE RIVER TODAY, WHAT WOULD IT BE?	IN 5 TO 10 YEARS, WHAT IS YOUR DREAM FOR THE WHITE RIVER? HOW SHOULD IT GROW AND CHANGE, OR WHAT IS IMPORTANT TO KEEP THE SAME?	WHAT KINDS OF ACTIVITIES OR AMENITIES SHOULD BE AVAILABLE ALONG THE RIVERFRONT?	IS THERE ANYTHING ELSE YOU WOULD LIKE TO SHARE ABOUT THE WHITE RIVER OR YOUR ASPIRATIONS FOR ITS FUTURE?	WHAT IS YOUR HOME ZIP CODE?	WHAT IS YOUR WORK/ SCHOOL ZIP CODE?
Kayak, tube, or canoe					46033	
Personal/individual fitness (running, etc), Group fitness (classes, group sports)			Additional multiuse trails allowing mountain biking		46221	46221
Enjoy nature, Recreational boating (sailing, motoring)	Slightly raise the normal river level allowing boating from broad ripple dam further north. There are only a few spots that prohibit navigation during normal river levels. That and the river needs dredging badly.	Longer connectivity as mentioned above, but I would like to see development kept heavily in check and the river remain a corridor and habitat for wildlife.			46220	46216
Kayak, tube, or canoe, Birdwatch, Enjoy nature, Personal/individual fitness (running, etc)					46204	46204
Enjoy nature, Gathering with family or friends, Mountain biking					46062	
Kayak, tube, or canoe, Enjoy nature, Personal/individual fitness (running, etc)	Please improve water quality.	It would be helpful to have increased water access for boating and more parks embracing the natural background.	More playgrounds/parks, art displays, reflection areas, and viewpoints of the river would be great.		46226	46033
Enjoy nature, Personal/ individual fitness (running, etc), Shopping or dining, Picnicking	Water quality	Better protected from soil runoff and other runoff	People trails, natural areas, playground		47201	47201
Enjoy nature, Personal/ individual fitness (running, etc)	Water quality	As a nature preserve in areas, scenic walk, recreational areas	Boating, trails	Safe fishing, water quality clean enough to support native species	46123	None
Enjoy nature	Water access, with rental opportunities, like canoe, or kayak. Similar to Boston's use if the Charles. Rowing club on northeast side	It should have a similar intent as the Nickleplate. Accessible to all regardless of \$\$ or ability	It should have a similar intent as the Nickleplate, access tonreataurant or cafes overlooking the river, row up options, rentals and rowing clubs along the river . If the river is clean enough, swimming holes along the way	I love that this is in process.	46038	46038
Personal/individual fitness (running, etc), pls remove the low-head dams so we can kayak!!	remove the low head dams so we can kayak (no power boats); ADVERTISE	in order, protect ecology, improve/clean play/access space, provide cafes	playgrounds, cafes, rec classes	ADVERTISE how great it is	46227	same

## Phase One Online Survey

WHAT IS YOUR CURRENT RELATIONSHIP TO THE WHITE RIVER?	HOW DO YOU TYPICALLY GET TO THE RIVER OR TRAVEL TO PLACES ALONG THE RIVER?	WHAT KEEPS YOU FROM VISITING THE RIVERFRONT OR RIVER? SELECT ALL THAT APPLY.	WHAT PLACES ALONG THE RIVER HAVE YOU VISITED IN THE PAST YEAR? SELECT ALL THAT APPLY.	WHAT PLACES ALONG THE RIVER ARE PERSONALLY MEANINGFUL TO YOU?	WHERE DO YOU ACCESS NATURE ON THE RIVER?
I live along or within a half mile of the river., I visit the river.	Car, Walk/Run	Limited places to see the river, The river is dirty	Broad Ripple Park, Butler University and Athletic Fields, Central Canal Towpath Trail, Holliday Park, Indianapolis Canal/Cultural Trail, Indianapolis Museum of Art, Indianapolis Zoo, Marott Park, Riverside Regional Park, The Virginia B. Fairbanks Art Nature Walk, White River Greenway Trail, White River State Park	White River at Holliday Park; Virginia B. Fairbanks Art Nature Park; Washington Street bridge and Greenway	Same as above, plus Marott Park
I live along or within a half mile of the river., I work along or within a half mile of the river., I visit the river., group working to enhance it	Car, Walk/Run, Motorized boat, Kayak, tube, or canoe	Nothing keeps me from the river	Blickman Educational Trail Park, Broad Ripple Park, Butler University and Athletic Fields, Carroll Stadium, Central Canal Towpath Trail, Conner Prairie, Edison School of the Arts/ Riley Park, Friedman Park, Hazel Landing Park, Holliday Park, Indianapolis Canal/Cultural Trail, Indianapolis Museum of Art, Lafayette Trace Park, Lake Indy Boat Ramp, Marott Park, NCAA Hall of Champions, Potter's Bridge Park, River Bend Campground, River Heritage Park, River Road Park, Riverside Regional Park, Southwestway Park, Strawtown Koteewi Park, The Virginia B. Fairbanks Art Nature Walk, Town Run Trail Park, White River Campgrounds, White River Canoe Company, White River Greenway Trail, White River State Park	all of segment through Hamilton and Marion counties	there is some form of nature at any point you interact with the river
I visit the river.	Bicycle, Car, Electric scooter or electric bicycle, Walk/Run	Limited places to see the river, The river is dirty	Broad Ripple Park, Central Canal Towpath Trail, Holliday Park, Indianapolis Canal/Cultural Trail, Indianapolis Museum of Art, Indianapolis Zoo, Victory Field, White River Greenway Trail, White River State Park	Holliday Park, IMA	Parks
I visit the river.	Bicycle, Car, Walk/Run	Limited places to see the river, Programs or destinations are not interesting to me	Broad Ripple Park, Holliday Park, Indianapolis Canal/Cultural Trail, Indianapolis Museum of Art, White River Greenway Trail	We visit Holiday Park often. Same with Broad Ripple.	Holiday Park
I visit the river.	Car, Kayak, tube, or canoe	Feels unsafe at night, Limited places to see the river, The river is dirty, Programs or destinations are not interesting to me	Broad Ripple Park, Butler University and Athletic Fields, Conner Prairie, Holliday Park, Indianapolis Canal/Cultural Trail, Indianapolis Museum of Art, Indianapolis Zoo, Lucas Oil Stadium, Potter's Bridge Park, The Virginia B. Fairbanks Art Nature Walk, Victory Field, White River Gardens, White River State Park, 116th street boat launch, Indianapolis Art Center in Broad Ripple	Same as below	Holiday Park, Potters Bridge Noblesville, Indianapolis Art center (broad ripple), 116th street boat launch (too small, no parking, but close and shallow for water play.)
I visit the river.	Car	Feels unsafe at night, Limited places to see the river, The river is dirty	Broad Ripple Park, Indianapolis Canal/Cultural Trail		

WHAT TYPES OF ACTIVITIES DO YOU PARTICIPATE IN ALONG THE RIVER?	IF YOU COULD FIX ONE THING ABOUT THE RIVER TODAY, WHAT WOULD IT BE?	IN 5 TO 10 YEARS, WHAT IS YOUR DREAM FOR THE WHITE RIVER? HOW SHOULD IT GROW AND CHANGE, OR WHAT IS IMPORTANT TO KEEP THE SAME?	WHAT KINDS OF ACTIVITIES OR AMENITIES SHOULD BE AVAILABLE ALONG THE RIVERFRONT?	IS THERE ANYTHING ELSE YOU WOULD LIKE TO SHARE ABOUT THE WHITE RIVER OR YOUR ASPIRATIONS FOR ITS FUTURE?	WHAT IS YOUR HOME ZIP CODE?	WHAT IS YOUR WORK/ SCHOOL ZIP CODE?
Enjoy nature, Personal/ individual fitness (running, etc), Gathering with family or friends, Dog walking	Water access	Increase access by developing trails & safe platforms and seating in key visitor-friendly spots. Ex: Develop walking paths along badly eroded West Bank of Marott Park and Fairbanks Art & Nature Park and in Riverside Park	Playgrounds and benches in key spots; places to buy coffee/snacks. But, location needs to be strategically planned to keep some areas very natural for wildlife and nature lovers/hikers.	Water quality must continue to be a concern for citizen engagement and action	46260	46260
Kayak, tube, or canoe, Birdwatch, Enjoy nature, Personal/individual fitness (running, etc), Fish or hunt, Shopping or dining, Gathering with family or friends, Recreational boating (sailing, motoring)	water quality	valued as primary natural resource in central Indiana by all segments of population	depends n the specific location--thiw vareis greatly		46240	46240
Enjoy nature, Personal/ individual fitness (running, etc), Shopping or dining			Benches, places to grab food, food trucks		46202	46202
Enjoy nature, Shopping or dining, Gathering with family or friends	Play spaces. Outdoor dining.	Ecologically sound, but able to be appreciated and used.	All of the mentioned.	No.	46240	46240
Kayak, tube, or canoe, Enjoy nature, Personal/individual fitness (running, etc), Picnicking, Gathering with family or friends	Water quality so I would feel safe wading/being in the water with my son.	A cleaner river that is utilized by anyone who wants to acces it. Whether that be a restaurant overlook, an event, a boat ride or wading, beach. The river is so long all of these activities can be accommodated while large natural areas are preserved.			46038	45201
Enjoy nature, Personal/ individual fitness (running, etc)	Water quality	More FREE public acess	Playgrounds and benches	Make it clean, easy to access, family friendly, elderly friendly, and a place where ALL income levels feel welcome. Indianapolis desperately needs a place where all of our ethnic groups can gather together. No all White craft brew beer gardens. Margarita bar? Yes.	46205	46205

## Phase One Online Survey

WHAT IS YOUR CURRENT RELATIONSHIP TO THE WHITE RIVER?	HOW DO YOU TYPICALLY GET TO THE RIVER OR TRAVEL TO PLACES ALONG THE RIVER?	WHAT KEEPS YOU FROM VISITING THE RIVERFRONT OR RIVER? SELECT ALL THAT APPLY.	WHAT PLACES ALONG THE RIVER HAVE YOU VISITED IN THE PAST YEAR? SELECT ALL THAT APPLY.	WHAT PLACES ALONG THE RIVER ARE PERSONALLY MEANINGFUL TO YOU?	WHERE DO YOU ACCESS NATURE ON THE RIVER?
I visit the river.	Bicycle		Broad Ripple Park, Butler University and Athletic Fields, Carroll Stadium, Central Canal Towpath Trail, Edison School of the Arts/Riley Park, Forest Park Aquatic Center, Holliday Park, Indianapolis Canal/Cultural Trail, Indianapolis Museum of Art, Indianapolis Zoo, Lake Indy Boat Ramp, Lake Sullivan/Sports Complex, Lilly Recreation Park, Lucas Oil Stadium, Municipal Gardens Family Center, NCAA Hall of Champions, River Road Park, Riverside Regional Park, Southside Landfill/Crossroads Greenhouse, Southwestway Park, Victory Field, White River Gardens	Bike trails both north and south	Bike trail
I live along or within a half mile of the river., I visit the river.	Bicycle, Car	Feels unsafe at night, Feels unsafe during the day, Limited places to see the river, The river is dirty	River Heritage Park, River Road Park		
I visit the river.	Car, Motorized boat, Kayak, tube, or canoe	Nothing keeps me from the river	Broad Ripple Park, Conner Prairie, Forest Park Aquatic Center, Indianapolis Zoo, Lake Indy Boat Ramp, Potter's Bridge Park, White River Canoe Company	Noblesville south to st rd 144	Everywhere
I live along or within a half mile of the river., I visit the river.	Motorized boat	Nothing keeps me from the river	Broad Ripple Park, Lake Indy Boat Ramp	Broad ripple stretch	Broad ripple ramp
I visit the river.	Car, Motorized boat	Nothing keeps me from the river	Indianapolis Zoo, White River State Park	The isolated hunting areas	96th street to 146th street



WHAT TYPES OF ACTIVITIES DO YOU PARTICIPATE IN ALONG THE RIVER?	IF YOU COULD FIX ONE THING ABOUT THE RIVER TODAY, WHAT WOULD IT BE?	IN 5 TO 10 YEARS, WHAT IS YOUR DREAM FOR THE WHITE RIVER? HOW SHOULD IT GROW AND CHANGE, OR WHAT IS IMPORTANT TO KEEP THE SAME?	WHAT KINDS OF ACTIVITIES OR AMENITIES SHOULD BE AVAILABLE ALONG THE RIVERFRONT?	IS THERE ANYTHING ELSE YOU WOULD LIKE TO SHARE ABOUT THE WHITE RIVER OR YOUR ASPIRATIONS FOR ITS FUTURE?	WHAT IS YOUR HOME ZIP CODE?	WHAT IS YOUR WORK/ SCHOOL ZIP CODE?
Enjoy nature, Personal/ individual fitness (running, etc)	Maintenance	It is a true hidden quality ride	Maintenance a few more lights	I tell everyone it a great ride. Better than the monon Plus NO ONE rides it the trail	46237	
Enjoy nature, Picnicking	Water quality	Clear water and more access	Playgrounds, benches, parks, boat rentals		46038	46032
Kayak, tube, or canoe, Enjoy nature, Fish or hunt, Recreational boating (sailing, motoring)	Amount of water flow is poor due to water fluctuations and silting which means the act depth is getting less and less. Soon there won't be boating on certain areas due to the silting and constant depth changes due timber dams and floods. Additional ramps especially in areas south of downtown from Eli Lilly south to SR144. Boat ramps not kayak access points... also allow waterways along the river to be fished instead of being ticketed and deemed unnavigable waters. Technically the entire river is legally unnavigable	Keep it natural. If you want restaurants on it do that downtown not in rural or natural areas sheltered by the way it was. You don't have to develop everything. How about additional stocking of sport fish and additional boat ramp access points or making the ramps you have better such as the ramp that used to be at 116th st... it's now just sand and currently difficult to access at all	Depends on where you are... downtown I would say you could have those amenities however unless you have a canoe, kayak or jet boat, what access points do you really need and based on it being a walking or path to travel I don't think you need to build that. What happens if you build it and businesses go under... more empty buildings and we have enough of those around now	Keep it simple and natural	46037	46060
Enjoy nature, Fish or hunt, Picnicking	Eliminate ski and wake boarding	Improved fishery	Boat ramps		46062	46062
Fish or hunt	Cleaning up access points after mud/ flooding occur	Keep it the same outside of Indianapolis	In the city add storefronts etc, but north and south of the city keep it natural and navigable by boat.	Regulate the canoe/kayak businesses (white river in particular). Their customers need to understand they share the river with boaters and they need to not block the entire river. This has become a big problem for boaters that must stay on plane in order to navigate the shallow areas of the river north of indianapolis.	46037	46240

## Phase One Online Survey

WHAT IS YOUR CURRENT RELATIONSHIP TO THE WHITE RIVER?	HOW DO YOU TYPICALLY GET TO THE RIVER OR TRAVEL TO PLACES ALONG THE RIVER?	WHAT KEEPS YOU FROM VISITING THE RIVERFRONT OR RIVER? SELECT ALL THAT APPLY.	WHAT PLACES ALONG THE RIVER HAVE YOU VISITED IN THE PAST YEAR? SELECT ALL THAT APPLY.	WHAT PLACES ALONG THE RIVER ARE PERSONALLY MEANINGFUL TO YOU?	WHERE DO YOU ACCESS NATURE ON THE RIVER?
I visit the river.	Car, Motorized boat	Feels unsafe at night, Feels unsafe during the day	Broad Ripple Park, Lake Indy Boat Ramp, Potter's Bridge Park, River Bend Campground, Riverwood Canoe Landing, Southwestway Park, White River Campgrounds, White River Greenway Trail	Boat ramps	All along the river
I visit the river.	Car, Kayak, tube, or canoe	Nothing keeps me from the river	Conner Prairie, Potter's Bridge Park, Strawtown Koteewi Park, White River Campgrounds, White River Canoe Company		
I visit the river.	Bicycle, Walk/Run, Kayak, tube, or canoe	Feels unsafe at night	Broad Ripple Park, Butler University and Athletic Fields, Holliday Park, Indianapolis Museum of Art, Indianapolis Zoo, Lucas Oil Stadium, NCAA Hall of Champions, Victory Field		
I live along or within a half mile of the river.	Bicycle, Car, Electric scooter or electric bicycle, Walk/Run	Feels unsafe at night, Limited places to see the river, The river is dirty	I do not visit the river	Near downtown/IUPUI as that is close to where I live.	Downtown/IUPUI area
I own property along the river.	Walk/Run	The river is dirty, Nothing keeps me from the river	I can see the river out my kitchen window to the west. sometimes the river is in my yard.	I live at 71st and Ralston between Howland Ditch and White River.	I feed and photograph a large collection of wildlife right outside my front and back doors.
I am not directly affiliated with the river, but I am interested in the plan.	Car	Too far from where I live or work	Indianapolis Canal/Cultural Trail		

WHAT TYPES OF ACTIVITIES DO YOU PARTICIPATE IN ALONG THE RIVER?	IF YOU COULD FIX ONE THING ABOUT THE RIVER TODAY, WHAT WOULD IT BE?	IN 5 TO 10 YEARS, WHAT IS YOUR DREAM FOR THE WHITE RIVER? HOW SHOULD IT GROW AND CHANGE, OR WHAT IS IMPORTANT TO KEEP THE SAME?	WHAT KINDS OF ACTIVITIES OR AMENITIES SHOULD BE AVAILABLE ALONG THE RIVERFRONT?	IS THERE ANYTHING ELSE YOU WOULD LIKE TO SHARE ABOUT THE WHITE RIVER OR YOUR ASPIRATIONS FOR ITS FUTURE?	WHAT IS YOUR HOME ZIP CODE?	WHAT IS YOUR WORK/ SCHOOL ZIP CODE?
Fish or hunt	Access sites boat ramps			The white River is an awesome fishery	46140	
Kayak, tube, or canoe, Enjoy nature, Fish or hunt, Gathering with family or friends	Picnic areas and parking to access river with kayak's	Ease of access for fishing and kayaking	Clearings with access to walk and fish		46038	46038
Kayak, tube, or canoe, Enjoy nature, Personal/individual fitness (running, etc), Fish or hunt, Shopping or dining, Picnicking, Gathering with family or friends, Recreational boating (sailing, motoring)	Boardwalk like San Diego	Boardwalk like San Diego	Bars, shops, coffee, restaurants		46202	46202
				Green or Orange bridge	46202	
I don't because I'm not aware of places activities to go to and participate in, but I would LOVE to have more activity along and in the river	Water access and cleanliness, safety	I would like to see more opportunities to actually enjoy the water itself and perhaps have access to an urban beach somewhere along the river near downtown Indianapolis. It would also be nice to have access for kayaks/boats/ tubes near the downtown area in areas where it is safer to get into the water. It would be fun to see some sort of restaurant with a patio and deck access to enjoy the nature around the river while having a meal. I would also like to see some way of utilizing the white river to water any urban gardens or green houses that may be set up in the area (especially for the GM stamping plant spot) to help filter water for both the gardens and back into the river to clean it up naturally.	Playgrounds, restaurants (with patios), beaches, water parks, small retail shops, community vegetable gardens, playgrounds, observation decks in the areas where there is more wildlife to observe as well as areas for festivals!	The river holds so much potential for enjoyment and activities. Hoping the city is looking at other cities that have successfully implemented more accessible opportunities and activities on the water to enjoy.	46221	46221
Birdwatch	Stop all the dumping. When the river is running high and fast I see pickup trucks loaded with trash/junk go down the street then 20 minutes later they go north empty. Now after 8 years of watching this behavior there should be a mountain 100 feet high somewhere around 69th and Ralston... guess what... nada. It looks to me like they are dumping off that so called boat ramp due west of 69th. There should be a ton of junk and trash on the riverbed east side especially into the turn to the west by old BR HS. When the water is clear take a drone over that area. It sickens me the mentality of people who do these things. I'm 67 now but I did water ski quite a lot in my 20's but there is no way I would think it marginally safe to ski White River below Ravenswood.	Stop all dumping so the river can heal. Flood control would be helpful. There is quite a bit of wonderful wildlife between 69th and 71st - that 'ditch' could be made into a nature preserve since it is attached to the river at 65. I photograph Great Blue Heron's, Osprey, Geese. I would like to see it become clean again like it was when I was a kid. I hope that happens some day.	Everything. Once it get's cleaned up and policed regularly ( oversight all around ) I think that the city should buy up all the land 100 to 200 yards from the river - scrub it and resell it to developers who will create river assets and raise the property values. Of course that takes huge financial infusion of cash but in the long run worth it. ( in my opinion )	Honestly... hum... honestly. The houses on the river are up scale pretty much but the houses behind them (east) hardly nice at all. I live in one of these houses. Remodeled but a dressed up dump nonetheless. It's a seedy neighborhood with some people so dug in that they are dragging down progress. I would suspect they are the 'dumpers' - dad did, his dad did... it's a family tradition. This mentality will keep this area from being anything worthwhile. I apologize for my attitude but after watching this for 8 years I'm hoping to move this spring.	46220	46220
Enjoy nature, Picnicking					46342	46342

## Phase One Online Survey

WHAT IS YOUR CURRENT RELATIONSHIP TO THE WHITE RIVER?	HOW DO YOU TYPICALLY GET TO THE RIVER OR TRAVEL TO PLACES ALONG THE RIVER?	WHAT KEEPS YOU FROM VISITING THE RIVERFRONT OR RIVER? SELECT ALL THAT APPLY.	WHAT PLACES ALONG THE RIVER HAVE YOU VISITED IN THE PAST YEAR? SELECT ALL THAT APPLY.	WHAT PLACES ALONG THE RIVER ARE PERSONALLY MEANINGFUL TO YOU?	WHERE DO YOU ACCESS NATURE ON THE RIVER?
I visit the river.	Bicycle, Car, Walk/Run, Kayak, tube, or canoe	Nothing keeps me from the river	Broad Ripple Park, Butler University and Athletic Fields, Carroll Stadium, Central Canal Towpath Trail, Holliday Park, Indianapolis Canal/Cultural Trail, Indianapolis Museum of Art, Indianapolis Zoo, Lake Indy Boat Ramp, Lake Sullivan/Sports Complex, Marott Park, Municipal Gardens Family Center, NCAA Hall of Champions, Potter's Bridge Park, River Bend Campground, Riverside Regional Park, Southwestway Park, Town Run Trail Park, White River Campgrounds, White River Canoe Company, White River Gardens, White River Greenway Trail, White River State Park	Too many to list but I love paddling from Broad Ripple down to Riverside, especially in the Rocky Ripple area	All along the river in Midtown primarily
I live along or within a half mile of the river., I visit the river.	Car, Walk/Run, Kayak, tube, or canoe	Nothing keeps me from the river, High water keeps me away	Broad Ripple Park, Butler University and Athletic Fields, Central Canal Towpath Trail, Conner Prairie, Holliday Park, Indianapolis Zoo, Marott Park, NCAA Hall of Champions, Potter's Bridge Park, River Heritage Park, River Road Park, Strawtown Koteewi Park	The bald eagle nests	On the water
I live along or within a half mile of the river.	Walk/Run	Feels unsafe at night, The river is dirty, Programs or destinations are not interesting to me	Riverside Regional Park		
I live along or within a half mile of the river., I visit the river.	Car, Walk/Run	Nothing keeps me from the river	Broad Ripple Park, Holliday Park, Indianapolis Canal/Cultural Trail, Indianapolis Museum of Art, Victory Field, White River State Park		Trail
I work along or within a half mile of the river., I visit the river., kayaker	Car, Walk/Run, Kayak, tube, or canoe	Feels unsafe at night, Feels unsafe during the day, Limited places to see the river, The river is dirty	Central Canal Towpath Trail, Hazel Landing Park, Holliday Park, Indianapolis Canal/Cultural Trail, Indianapolis Museum of Art, Marott Park, River Heritage Park		
I visit the river.	Car	Feels unsafe at night	Indianapolis Canal/Cultural Trail, Indianapolis Museum of Art, Indianapolis Zoo, Lucas Oil Stadium, NCAA Hall of Champions, The Rock Flat at the White River, Victory Field, White River Gardens	The 9/11 memorial	By white river & canal intersection
I visit the river.	Car	Too far from where I live or work	Indianapolis Canal/Cultural Trail, Indianapolis Museum of Art, Lucas Oil Stadium, Victory Field, White River State Park	The canal - first date with my now husband. White River State Park because the best views of the city are there!	
I visit the river.	Car	Feels unsafe at night, Nothing keeps me from the river	Southside Landfill/Crossroads Greenhouse		
I live along or within a half mile of the river., I work along or within a half mile of the river.	Bicycle, Car, Walk/Run	Limited places to see the river, Lack of access to public	Broad Ripple Park, Butler University and Athletic Fields, Central Canal Towpath Trail, Conner Prairie, Forest Park Aquatic Center, Hazel Landing Park, Holliday Park, Indianapolis Canal/Cultural Trail, Indianapolis Museum of Art, Town Run Trail Park, White River State Park	Trails all along the River from Broad Ripple to Carmel.	Parks and trails on north side of Indy and in Hamilton County.

WHAT TYPES OF ACTIVITIES DO YOU PARTICIPATE IN ALONG THE RIVER?	IF YOU COULD FIX ONE THING ABOUT THE RIVER TODAY, WHAT WOULD IT BE?	IN 5 TO 10 YEARS, WHAT IS YOUR DREAM FOR THE WHITE RIVER? HOW SHOULD IT GROW AND CHANGE, OR WHAT IS IMPORTANT TO KEEP THE SAME?	WHAT KINDS OF ACTIVITIES OR AMENITIES SHOULD BE AVAILABLE ALONG THE RIVERFRONT?	IS THERE ANYTHING ELSE YOU WOULD LIKE TO SHARE ABOUT THE WHITE RIVER OR YOUR ASPIRATIONS FOR ITS FUTURE?	WHAT IS YOUR HOME ZIP CODE?	WHAT IS YOUR WORK/ SCHOOL ZIP CODE?
Kayak, tube, or canoe, Birdwatch, Enjoy nature, Personal/individual fitness (running, etc), Shopping or dining, Picnicking, Gathering with family or friends	Change the perception and of it to those who don't visit	More recreational use. Perhaps some restaurants would be nice but also preserving the natural beauty	All of the above!	"I would love to see a man Made whitewater course downtown in White River State Park "	46220	46278
Kayak, tube, or canoe, Birdwatch, Enjoy nature	Lack of markings along the river and portage opportunities near broad ripple where there are several dams.	It would be nice to have destinations along the river but the natural scenery is what draws me there			46033	46208
Enjoy nature, Personal/ individual fitness (running, etc)	Water Quality, Green Spaces		Places to buy coffee, benches and activities		46228	46204
Enjoy nature, Walk my dog	Add a dog park!	Inviting place that melds the best of the city.	Dog park!		46204	46204
Kayak, tube, or canoe, Birdwatch, Enjoy nature	water quality	waterway non-motorized boating, fishing	walking paths, places to eat/coffee, boating put-ins , birdwatch, benches	clean water, asset to the city and state, official scenic river designation	46032	46202
Kayak, tube, or canoe	Cleaner & safer	Bring an amusement park back to Indy!	Amusement/carnival park rides & games	Definitely needs to be an attraction!	46202	46202
Personal/individual fitness (running, etc), Shopping or dining	Better parking access, more activities on the water		Huge opportunity being missed for the canal - shops and restaurants could be really attractive.		46217	46240
Fish or hunt	Water access	Grow	Fishing		46217	
Birdwatch, Enjoy nature, Personal/individual fitness (running, etc), Shopping or dining, Gathering with family or friends, Bike riding	Public access and improved trail system in Marion County. I often go to Hamilton County to enjoy the River because it is more accessible via biking and hiking.	Keep it as natural as possible. Don't allow it to be dammed upstream. Add trail systems to improve public access but don't over develop.	Trails, natural areas, canoeing.	Make sure to keep places for wildlife to live and use the river as a corridor.	46240	46208

## Phase One Online Survey

WHAT IS YOUR CURRENT RELATIONSHIP TO THE WHITE RIVER?	HOW DO YOU TYPICALLY GET TO THE RIVER OR TRAVEL TO PLACES ALONG THE RIVER?	WHAT KEEPS YOU FROM VISITING THE RIVERFRONT OR RIVER? SELECT ALL THAT APPLY.	WHAT PLACES ALONG THE RIVER HAVE YOU VISITED IN THE PAST YEAR? SELECT ALL THAT APPLY.	WHAT PLACES ALONG THE RIVER ARE PERSONALLY MEANINGFUL TO YOU?	WHERE DO YOU ACCESS NATURE ON THE RIVER?
I live along or within a half mile of the river.	Car	Limited places to see the river, The river is dirty	Broad Ripple Park, Butler University and Athletic Fields, Central Canal Towpath Trail, Indianapolis Canal/Cultural Trail, Indianapolis Museum of Art, Lucas Oil Stadium, Riverwood Canoe Landing, The Virginia B. Fairbanks Art Nature Walk	The Ravenswood area. Things to do enjoy.	Holiday and beoadripple parks
I work along or within a half mile of the river., I visit the river.	Car, Walk/Run	Nothing keeps me from the river	Conner Prairie, Holliday Park, Indianapolis Canal/Cultural Trail, Indianapolis Zoo, Strawtown Koteewi Park, Victory Field		
I live along or within a half mile of the river., I visit the river., I own property along the river.	Car, Walk/Run, Kayak, tube, or canoe	The river is dirty	Broad Ripple Park, Butler University and Athletic Fields, Carroll Stadium, Central Canal Towpath Trail, Conner Prairie, Forest Park Aquatic Center, Hazel Landing Park, Holliday Park, Indianapolis Canal/Cultural Trail, Indianapolis Museum of Art, Indianapolis Zoo, Lucas Oil Stadium, NCAA Hall of Champions, Nonie Werbe Krauss Park/Preserve, Potter's Bridge Park, River Bend Campground, River Heritage Park, River Road Park, Town Run Trail Park, Victory Field, White River Campgrounds, White River Canoe Company, White River Gardens		
I live along or within a half mile of the river.	Car, Walk/Run, Motorized boat, Kayak, tube, or canoe	Nothing keeps me from the river	Forest Park Aquatic Center, Lafayette Trace Park, Potter's Bridge Park, River Bend Campground, Riverwood Canoe Landing, Strawtown Koteewi Park, White River Campgrounds, White River Canoe Company	I like the quiet and solitude along Lafayette Trace park to Strawtown to Riverwood	Various places along the river
I visit the river.	Car	Limited places to see the river, The river is dirty, Programs or destinations are not interesting to me	Central Canal Towpath Trail, Holliday Park, Indianapolis Canal/Cultural Trail, Indianapolis Museum of Art, Indianapolis Zoo, Marott Park, White River State Park		
I visit the river.	Car	Limited places to see the river	Broad Ripple Park, Conner Prairie, Holliday Park, Indianapolis Museum of Art, River Road Park		
I visit the river.	Bicycle, Car, Walk/Run	The river is dirty, Nothing keeps me from the river	Butler University and Athletic Fields, Central Canal Towpath Trail, Holliday Park, Indianapolis Canal/Cultural Trail, Indianapolis Museum of Art, Lucas Oil Stadium, Riverside Regional Park, White River State Park	Cultural Trail, Museum of Art	White River State Park, Canal Tow Path
I am not directly affiliated with the river, but I am interested in the plan.	Car	Too far from where I live or work, Feels unsafe at night	Broad Ripple Park, Conner Prairie, Hazel Landing Park, Lafayette Trace Park, Lucas Oil Stadium, Strawtown Koteewi Park		
I am not directly affiliated with the river, but I am interested in the plan.	Car	Limited places to see the river	Butler University and Athletic Fields, Central Canal Towpath Trail, Conner Prairie, Holliday Park, Indianapolis Canal/Cultural Trail, Indianapolis Museum of Art, Indianapolis Zoo, Lucas Oil Stadium, Victory Field		

# WHITE RIVER VISION PLAN TASK TWO REPORT - 423

WHAT TYPES OF ACTIVITIES DO YOU PARTICIPATE IN ALONG THE RIVER?	IF YOU COULD FIX ONE THING ABOUT THE RIVER TODAY, WHAT WOULD IT BE?	IN 5 TO 10 YEARS, WHAT IS YOUR DREAM FOR THE WHITE RIVER? HOW SHOULD IT GROW AND CHANGE, OR WHAT IS IMPORTANT TO KEEP THE SAME?	WHAT KINDS OF ACTIVITIES OR AMENITIES SHOULD BE AVAILABLE ALONG THE RIVERFRONT?	IS THERE ANYTHING ELSE YOU WOULD LIKE TO SHARE ABOUT THE WHITE RIVER OR YOUR ASPIRATIONS FOR ITS FUTURE?	WHAT IS YOUR HOME ZIP CODE?	WHAT IS YOUR WORK/ SCHOOL ZIP CODE?
Enjoy nature, Personal/ individual fitness (running, etc)	Water quality by me is terrible because of the septic systems in the area, so I never go in the water. Even though a live so close to the river I'm unable to walk close to the river unless I drive somewhere else.	Clean up the river and build areas that can be accessed by everyone for enjoyment.	In general I would like to see the whole river accessible like the Thames. Those who live around the river can walk next to it like the monon train. Intermittently breaking from retail/gathering areas to parks and areas of nature.	Maybe we can build natural wetlands to naturally purify the water.	46220	46202
Enjoy nature, Personal/ individual fitness (running, etc), Gathering with family or friends			Playground, coffee		46055	42022
Kayak, tube, or canoe, Fish or hunt, Gathering with family or friends					46038	46226
Kayak, tube, or canoe, Enjoy nature, Fish or hunt, Recreational boating (sailing, motoring)	Water quality	I would like to see the water quality become better. I like the quiet and wooded areas I have access to now.	If it is closer to Noblesville and south a small coffee drink shop would be appropriate. Or places to get out of your kayak or boat in Noblesville.	0	46062	46037
Birdwatch, Enjoy nature	Water quality and habitat restoration	Become a protected natural resource	Maybe a coffee shop and an overlook restaurant, but there's no need to be overzealous and exploit the river for our consumption habits.		46226	
Kayak, tube, or canoe, Enjoy nature	better access for canoe/kayak		limited amenities -- keep long stretches as natural as possible		46033	46033
Birdwatch, Enjoy nature, Personal/individual fitness (running, etc)	Water Quality	CLEANER WATER	Seating, Starbucks,jr., yoga classes	I love the white river state park view, make 16th st. view beautiful!	46208	46208
Enjoy nature, Personal/ individual fitness (running, etc), Gathering with family or friends	Water access		Playground, benches, trails		46033	
	Water access		Classes, place to have lunch on the river. Biking and walking trails along the river. Water acces for canoeing		46032	46032

## Phase One Online Survey

WHAT IS YOUR CURRENT RELATIONSHIP TO THE WHITE RIVER?	HOW DO YOU TYPICALLY GET TO THE RIVER OR TRAVEL TO PLACES ALONG THE RIVER?	WHAT KEEPS YOU FROM VISITING THE RIVERFRONT OR RIVER? SELECT ALL THAT APPLY.	WHAT PLACES ALONG THE RIVER HAVE YOU VISITED IN THE PAST YEAR? SELECT ALL THAT APPLY.	WHAT PLACES ALONG THE RIVER ARE PERSONALLY MEANINGFUL TO YOU?	WHERE DO YOU ACCESS NATURE ON THE RIVER?
I visit the river.	Bicycle, Car, Walk/Run, Kayak, tube, or canoe	Feels unsafe at night, Limited places to see the river	Lake Indy Boat Ramp, Lucas Oil Stadium, Potter's Bridge Park, Strawtown Koteewi Park, White River Campgrounds, White River Canoe Company, White River State Park		
I live along or within a half mile of the river.	Car, Walk/Run, Motorized boat, Kayak, tube, or canoe	Nothing keeps me from the river	Blickman Educational Trail Park, Broad Ripple Park, Holliday Park, Indianapolis Museum of Art, Marott Park, Riverside Regional Park	Beside Broad Ripple Park	My yard on the river and beside Broad Ripple Park
I visit the river.	Car, Kayak, tube, or canoe	Nothing keeps me from the river	Lucas Oil Stadium, White River Canoe Company		
I visit the river.	Kayak, tube, or canoe	Nothing keeps me from the river	Canoe country Daleville, Indiana		Mounds State Park
I live along or within a half mile of the river.	Motorized boat	Nothing keeps me from the river		96th to SR32	116
I visit the river.	Motorized boat	Limited places to see the river, Nothing keeps me from the river	Nobelesville, Anderson, Perkinsville,	From Anderson (Madison ave to Hamilton county rd or from there to Perkinsville, Perkinsville to Strawtown, 206th to Nobelesville,	All those places - we fish the river all the way
I visit the river.	Car, Motorized boat	Nothing keeps me from the river	Conner Prairie, Hazel Landing Park, River Bend Campground	I love the secluded areas, great escape to the outdoors	116th st in Carmel tyoically
I visit the river., I am not directly affiliated with the river, but I am interested in the plan., I visit campgrounds along the river	Walk/Run, Kayak, tube, or canoe	The river is dirty	Potter's Bridge Park, White River Campgrounds		



# WHITE RIVER VISION PLAN TASK TWO REPORT - 425

WHAT TYPES OF ACTIVITIES DO YOU PARTICIPATE IN ALONG THE RIVER?	IF YOU COULD FIX ONE THING ABOUT THE RIVER TODAY, WHAT WOULD IT BE?	IN 5 TO 10 YEARS, WHAT IS YOUR DREAM FOR THE WHITE RIVER? HOW SHOULD IT GROW AND CHANGE, OR WHAT IS IMPORTANT TO KEEP THE SAME?	WHAT KINDS OF ACTIVITIES OR AMENITIES SHOULD BE AVAILABLE ALONG THE RIVERFRONT?	IS THERE ANYTHING ELSE YOU WOULD LIKE TO SHARE ABOUT THE WHITE RIVER OR YOUR ASPIRATIONS FOR ITS FUTURE?	WHAT IS YOUR HOME ZIP CODE?	WHAT IS YOUR WORK/ SCHOOL ZIP CODE?
Kayak, tube, or canoe, Birdwatch, Enjoy nature, Shopping or dining, Picnicking, Gathering with family or friends	Water quality! Water access! Public areas near water.				46064	46250
Kayak, tube, or canoe, Birdwatch, Enjoy nature, Personal/individual fitness (running, etc), Gathering with family or friends, Recreational boating (sailing, motoring), Wade in river and test chemical composition w/ RiverWatch	The water quality of the river needs to be better monitored and protected, including monitoring upstream agricultural, industrial, and municipal facilities.	A cleaner river would be seen and used by more residents walking along a beautiful naturally landscaped river and riding on the river in environmentally friendly boats.	Yes - all of these - walking paths, playgrounds, benches, boat rides, parks with native plants, snack/coffee shops with environmentally friendly processes.	Remove or revise low-head dams so safety is improved.	46240	46240
Kayak, tube, or canoe, Enjoy nature	Water access and quality.				46902	
Kayak, tube, or canoe, Enjoy nature, Fish or hunt, Gathering with family or friends	Canoe access		More camping for people canoeing		46011	46016
Fish or hunt, Recreational boating (sailing, motoring)	116th ramp not accessible for boats. Too many people. Littering.	Keep it the same.	None.	Keep people away from the river. Lots of hunters use the river. Jet boats use the river and can't go slow without bottoming out. It's taking away from the people who have been enjoying the river for what it is. Don't draw in people who don't care about my back yard. We chose to live here because it's our way of life, not a tourist park.	46038	46062
Kayak, tube, or canoe, Birdwatch, Enjoy nature, Fish or hunt	We need a big lake in Indiana. 30000 - 50000 acres would be sweet. Heard we are looking to build a 2000 acre lake north of Anderson. Not enough but better than nothing.	Add a few access points but we don't need powerboats up there, save those for lake Indy., Broadripple and down near the zoo. Water park would be cool, restaurants in that area for boats to drive up to.	Water park, restaurants, bars, with river access	We need a major lake or 3 in IND. Missouri, Alabama, Kentucky, Tennessee, Georgia, Carolinas, even Kansas all have us beat. They thought ahead for tourism.	46237	46226
Enjoy nature, Fish or hunt, Recreational boating (sailing, motoring)	Nothing really	Important to keep it primarily nature, there are plenty of commercialized areas downtown	Don't feel like additional amenities are needed	Love how it is a close and convenient escape to nature	46033	46203
Kayak, tube, or canoe, Enjoy nature, Fish or hunt	Clean the river from trash that people leave.	I would like to see the river cleaned And protected With hunting and fishing allowed as well as canoeing kayaking or floating down the river.	I would like to see the existing campgrounds To be clean And maybe some areas where people that are taking canoeing or kayaking trips can have a pull off area to relax or to even camp for the night.		46034	

## Phase One Online Survey

WHAT IS YOUR CURRENT RELATIONSHIP TO THE WHITE RIVER?	HOW DO YOU TYPICALLY GET TO THE RIVER OR TRAVEL TO PLACES ALONG THE RIVER?	WHAT KEEPS YOU FROM VISITING THE RIVERFRONT OR RIVER? SELECT ALL THAT APPLY.	WHAT PLACES ALONG THE RIVER HAVE YOU VISITED IN THE PAST YEAR? SELECT ALL THAT APPLY.	WHAT PLACES ALONG THE RIVER ARE PERSONALLY MEANINGFUL TO YOU?	WHERE DO YOU ACCESS NATURE ON THE RIVER?
I live along or within a half mile of the river., I visit the river.	Bicycle, Car, Walk/Run	Nothing keeps me from the river	Conner Prairie, Holliday Park, Indianapolis Museum of Art, Potter's Bridge Park, Strawtown Koteewi Park	locations above	locations above
I live along or within a half mile of the river., I visit the river.	Bicycle, Car, Walk/Run	Nothing keeps me from the river	Conner Prairie, Forest Park Aquatic Center, Potter's Bridge Park, Strawtown Koteewi Park	Walking trails through Noblesville and through the park - meaningful to see birds and small animals in the walking trail area which I do	Potters Woods - Koteewi Park
I visit the river.	Walk/Run, Motorized boat	Nothing keeps me from the river	The 19th hole near the golf course	Every bend from 146th to 116th street are meaningful	While on the river
I live along or within a half mile of the river.	Car	Nothing keeps me from the river	Conner Prairie, Indianapolis Zoo, Potter's Bridge Park, Strawtown Koteewi Park, White River Campgrounds		
I am not directly affiliated with the river, but I am interested in the plan.	Car, Walk/Run	Feels unsafe at night, Limited places to see the river, The river is dirty	Broad Ripple Park, Conner Prairie, Indianapolis Canal/Cultural Trail, Indianapolis Zoo, Lucas Oil Stadium, Victory Field, White River Gardens		
I live along or within a half mile of the river., I work along or within a half mile of the river.	Bicycle, Car, Walk/Run	Feels unsafe at night, Limited places to see the river, The river is dirty, Programs or destinations are not interesting to me	Carroll Stadium, Central Canal Towpath Trail, Indianapolis Canal/Cultural Trail, Lucas Oil Stadium, NCAA Hall of Champions, Victory Field, White River Gardens, White River Greenway Trail, White River State Park		
I live along or within a half mile of the river., I visit the river., I own property along the river.	Car	The river is dirty	Broad Ripple Park, Butler University and Athletic Fields, Indianapolis Canal/Cultural Trail, Lake Indy Boat Ramp, Lake Sullivan/ Sports Complex, Lucas Oil Stadium, Victory Field		16 St Lafayette road
I am not directly affiliated with the river, but I am interested in the plan.	Bicycle, Walk/Run	Feels unsafe at night, The river is dirty	Indianapolis Canal/Cultural Trail, Indianapolis Zoo, Southwestway Park, White River Gardens, White River State Park	White River State Park	The small trail along the River next to Carol Stadium that leads to fall creek/eskanazi
I live along or within a half mile of the river.	Car	The river is dirty	Broad Ripple Park, Carroll Stadium, Indianapolis Canal/Cultural Trail, Indianapolis Museum of Art, Indianapolis Zoo, Lucas Oil Stadium, NCAA Hall of Champions, Southside Landfill/Crossroads Greenhouse, Southwestway Park, Victory Field, White River Greenway Trail, White River State Park		
I am not directly affiliated with the river, but I am interested in the plan.	Car	Feels unsafe at night, Feels unsafe during the day, Limited places to see the river, The river is dirty, Programs or destinations are not interesting to me	Holliday Park, Indianapolis Zoo, I do not visit the river		

WHAT TYPES OF ACTIVITIES DO YOU PARTICIPATE IN ALONG THE RIVER?	IF YOU COULD FIX ONE THING ABOUT THE RIVER TODAY, WHAT WOULD IT BE?	IN 5 TO 10 YEARS, WHAT IS YOUR DREAM FOR THE WHITE RIVER? HOW SHOULD IT GROW AND CHANGE, OR WHAT IS IMPORTANT TO KEEP THE SAME?	WHAT KINDS OF ACTIVITIES OR AMENITIES SHOULD BE AVAILABLE ALONG THE RIVERFRONT?	IS THERE ANYTHING ELSE YOU WOULD LIKE TO SHARE ABOUT THE WHITE RIVER OR YOUR ASPIRATIONS FOR ITS FUTURE?	WHAT IS YOUR HOME ZIP CODE?	WHAT IS YOUR WORK/ SCHOOL ZIP CODE?
Kayak, tube, or canoe, Birdwatch, Enjoy nature, Personal/individual fitness (running, etc)	walking trails along river from Anderson to Indianapolis	Keep it natural and a green space in the midst of the urban sprawl	There is already plenty of retail establishments and food places along the river we need more places to getaway from the commercialism where we can relax and enjoy the scenery	Develop the area along the river in Indianapolis as it is in San Antonio but leave plenty of green corridors between cities and for wildlife	46060	46060
Birdwatch, Enjoy nature, Personal/individual fitness (running, etc), Gathering with family or friends	Restock with fish - clean up - need walking areas and wildlife areas	More trails, more greenways for wildlife, more quiet areas	No retail please-we have enough of that already - need to leave space for wildlife, walking, bird watching	So much of adjacent areas are already retail developed/ bars-restaurants, no more please we need to leave quiet space around the river for people and animals	46060	46060
Fish or hunt	Better ramp access for boats	It should remain natural. No development should occur. It's the one public place in Hamilton county where people can enjoy the outdoors and wildlife without paying to do so.	None. No development should occur.		46062	46062
Enjoy nature, Fish or hunt				Why do you think it is ok to steal people's property for your pet projects?	46038	
Gathering with family or friends	Access	Clean it up	Playgrounds, recreation centers		46237	46219
Enjoy nature, Personal/ individual fitness (running, etc), Gathering with family or friends	Play spaces	Grown	Playgrounds and restaurants	Great to see the project	46202	46204
Fish or hunt					46224	46224
Enjoy nature, Gathering with family or friends	Keep it clean.	Something like the San Antonio riverwalk would be great.	I'd love something similar to South Bend's East Race whitewater rafting.	I'd love a beautiful riverwalk that would stretch beyond White River State Park, or become part of it.	46237	46237
Personal/individual fitness (running, etc), Shopping or dining	Water quality and access	Clean and accessible	Restaurant		46202	46201
Enjoy view of river as I drive to and from church and various places around the city of Indianapolis.	"Overall aesthetic appeal. "	It should be a place that is lively and invites all ages and types of people to enjoy the beauty of the river.	Would love to see walkways, lighting, benches, sculptures, special places of interest/activities, sculpted gardens, etc.		46228	46222

## Phase One Online Survey

WHAT IS YOUR CURRENT RELATIONSHIP TO THE WHITE RIVER?	HOW DO YOU TYPICALLY GET TO THE RIVER OR TRAVEL TO PLACES ALONG THE RIVER?	WHAT KEEPS YOU FROM VISITING THE RIVERFRONT OR RIVER? SELECT ALL THAT APPLY.	WHAT PLACES ALONG THE RIVER HAVE YOU VISITED IN THE PAST YEAR? SELECT ALL THAT APPLY.	WHAT PLACES ALONG THE RIVER ARE PERSONALLY MEANINGFUL TO YOU?	WHERE DO YOU ACCESS NATURE ON THE RIVER?
I am not directly affiliated with the river, but I am interested in the plan.	Bicycle, Car	Feels unsafe at night, Feels unsafe during the day, Programs or destinations are not interesting to me	Broad Ripple Park, Butler University and Athletic Fields, Carroll Stadium, Central Canal Towpath Trail, Indianapolis Canal/Cultural Trail, Indianapolis Zoo, Lucas Oil Stadium, Marott Park, NCAA Hall of Champions, Potter's Bridge Park, Southwestway Park, Victory Field, White River Greenway Trail, White River State Park	Trail that runs along the zoo	
I work along or within a half mile of the river., I visit the river.	Car, Walk/Run	Limited places to see the river, The river is dirty, Programs or destinations are not interesting to me, Not urbanized	Blickman Educational Trail Park, Butler University and Athletic Fields, Central Canal Towpath Trail, Holliday Park, Indianapolis Canal/Cultural Trail, Indianapolis Museum of Art, Indianapolis Zoo, Lucas Oil Stadium, Municipal Gardens Family Center, NCAA Hall of Champions, Riverside Regional Park, The Virginia B. Fairbanks Art Nature Walk, White River Gardens, White River State Park	Riverside & around Municipal Gardens/16th Street	Anywhere open
I visit the river.	Motorized boat	Flooding	River Bend Campground, Strawtown Koteewi Park, White River Campgrounds, Schwartz bait and tackle	Dam at riverwood	Boat ramps
I visit the river.	Car, Kayak, tube, or canoe	Nothing keeps me from the river	Forest Park Aquatic Center, Potter's Bridge Park, River Bend Campground, Strawtown Koteewi Park, White River Campgrounds, White River Canoe Company	Koteewi Park	public access Strawtown
I visit the river.	Kayak, tube, or canoe	Limited places to see the river, Nothing keeps me from the river	Lafayette Trace Park, Potter's Bridge Park, River Bend Campground, Strawtown Koteewi Park, White River Campgrounds, White River Canoe Company	St rd 13 to st rd 37	Perkinsville
I visit the river.	Car	Limited places to see the river	Broad Ripple Park, Butler University and Athletic Fields, Central Canal Towpath Trail, Conner Prairie, Holliday Park, Indianapolis Canal/Cultural Trail, Indianapolis Museum of Art, Indianapolis Zoo, Lucas Oil Stadium, Marott Park, NCAA Hall of Champions, Victory Field, White River Gardens, White River Greenway Trail	Marrott park.	Marrott park. 100 acre at Newfields
I visit the river., I am not directly affiliated with the river, but I am interested in the plan., I routinely volunteer for White River cleanups.	Car, Kayak, tube, or canoe	Feels unsafe during the day, Limited places to see the river, The river is dirty, Some "undeveloped" places feel unsafe during the day. Access and views of the river are limited by invasive honeysuckle bushes.	Broad Ripple Park, Butler University and Athletic Fields, Indianapolis Museum of Art, Potter's Bridge Park, White River Canoe Company		Butler University
I am not directly affiliated with the river, but I am interested in the plan.	Car	Too far from where I live or work, Feels unsafe at night, Limited places to see the river, The river is dirty	Potter's Bridge Park, Victory Field		

WHAT TYPES OF ACTIVITIES DO YOU PARTICIPATE IN ALONG THE RIVER?	IF YOU COULD FIX ONE THING ABOUT THE RIVER TODAY, WHAT WOULD IT BE?	IN 5 TO 10 YEARS, WHAT IS YOUR DREAM FOR THE WHITE RIVER? HOW SHOULD IT GROW AND CHANGE, OR WHAT IS IMPORTANT TO KEEP THE SAME?	WHAT KINDS OF ACTIVITIES OR AMENITIES SHOULD BE AVAILABLE ALONG THE RIVERFRONT?	IS THERE ANYTHING ELSE YOU WOULD LIKE TO SHARE ABOUT THE WHITE RIVER OR YOUR ASPIRATIONS FOR ITS FUTURE?	WHAT IS YOUR HOME ZIP CODE?	WHAT IS YOUR WORK/ SCHOOL ZIP CODE?
Personal/individual fitness (running, etc), Gathering with family or friends	More to do around/ on it	Take advantage of it in broad ripple and downtown Indy. Waterfront dining	All of those		46220	46217
Personal/individual fitness (running, etc), Walking, (wish there were pull-up bars & workout equipment)	Access & things to do	More investment on real transformation	Pull-up bars/workout equipment, basketball courts, rock-climbing, paddle boat	"Maybe an eco-friendly train/boat system to travel along/above the river ...for Access, additional amenities, & small transit "	46254	
Fish or hunt	Regulated water levels	Fishing continues to improve		No restrictions for boats during this development	46034	46060
Kayak, tube, or canoe, Bike riding, hiking	Severely limit development along the river, north of 96TH Street.	Keep nature first and foremost. Development brings trash and ugly buildings.If you do HAVE to build buildings, make them match the flora and fauna. Nothing modern !	Any of these are fine south of 96th Street		46062	46062
Kayak, tube, or canoe, Enjoy nature, Fish or hunt, Gathering with family or friends, Recreational boating (sailing, motoring)	Better and more access sites for canoeing north of indy .	Better supervision to keep it clean and safe from people who litter.	Safety and respect for inexperienced boaters. Laws and regulations enforcement for polluters.	After 20 years of floating anywhere from daleville to noblesville I've never seen so much trash since the 2 new accesses were added. To improve it. Have to keep clean first.	46036	46036
Birdwatch, Enjoy nature, Personal/individual fitness (running, etc)	Making the waterway a central part of a shopping and dining area.	"It is important to keep so many nature areas available. Water is an important part of tourism in many cities. I would like to see a commerce area that would attract tourists."	A play area that includes a waterpark, a beach area, related swim classes and boating area.		46205	46208
Kayak, tube, or canoe, Enjoy nature	1. Water quality; 2. Removal/alteration of dams; 3. Access: views, walking along the river	I would hope people stop using it as a dump and the riparian corridor is improved through removal of invasive species and replacement with native tress, shrubs and plants.	more natural areas		46220	46240
Kayak, tube, or canoe	Water quality	Turn it into an area similar to the one in Cincinnati	Running paths, playgrounds, benches, art work, bike rental, public bathrooms	Make it a positive for the city versus an eye sore. Get rid of the homeless along the river banks	46259	46201

## Phase One Online Survey

WHAT IS YOUR CURRENT RELATIONSHIP TO THE WHITE RIVER?	HOW DO YOU TYPICALLY GET TO THE RIVER OR TRAVEL TO PLACES ALONG THE RIVER?	WHAT KEEPS YOU FROM VISITING THE RIVERFRONT OR RIVER? SELECT ALL THAT APPLY.	WHAT PLACES ALONG THE RIVER HAVE YOU VISITED IN THE PAST YEAR? SELECT ALL THAT APPLY.	WHAT PLACES ALONG THE RIVER ARE PERSONALLY MEANINGFUL TO YOU?	WHERE DO YOU ACCESS NATURE ON THE RIVER?
I visit the river.	Car	Limited places to see the river	Indianapolis Canal/Cultural Trail, Indianapolis Museum of Art, Lilly Recreation Park, Lucas Oil Stadium, NCAA Hall of Champions, Southside Landfill/Crossroads Greenhouse, Victory Field		
I visit the river.	Bicycle, Car	Limited places to see the river, The river is dirty, Programs or destinations are not interesting to me, Dead bodies in the river that turn up every year	Broad Ripple Park	Ravenswood	Ravenswood
I live along or within a half mile of the river., I work along or within a half mile of the river., I visit the river., I own property along the river.	Walk/Run, I live on the river so walk to it in my back yard; also mainly walk the levee to reach neighbors/ friend's homes.	Nothing keeps me from the river	Butler University and Athletic Fields, Central Canal Towpath Trail	Rocky Ripple	Backyard
I live along or within a half mile of the river.	Walk/Run			My home and neighborhood. I love my neighborhood and don't want to see it torn up and big buildings put up like the rest of Fishers. I miss the old Fishers and it hurts to see what has happened . Its not all bad but its past due to stop taking over any area that doesn't have buildings on it and tear it down and put up big buildings.	Behind my house are houses that are my neighbors I can just walk back to the river.
I am not directly affiliated with the river, but I am interested in the plan.	Car	Limited places to see the river, Programs or destinations are not interesting to me, Too busy or not interested	Broad Ripple Park, Butler University and Athletic Fields, Holliday Park, Indianapolis Canal/Cultural Trail, Indianapolis Museum of Art, Indianapolis Zoo, Lucas Oil Stadium, NCAA Hall of Champions, White River Gardens, White River Greenway Trail, White River State Park	The downtown canal	From the canal
I live along or within a half mile of the river., I own property along the river.	Motorized boat, Kayak, tube, or canoe	Nothing keeps me from the river	Broad Ripple Park, Hazel Landing Park, Holliday Park	All of it	My home

WHAT TYPES OF ACTIVITIES DO YOU PARTICIPATE IN ALONG THE RIVER?	IF YOU COULD FIX ONE THING ABOUT THE RIVER TODAY, WHAT WOULD IT BE?	IN 5 TO 10 YEARS, WHAT IS YOUR DREAM FOR THE WHITE RIVER? HOW SHOULD IT GROW AND CHANGE, OR WHAT IS IMPORTANT TO KEEP THE SAME?	WHAT KINDS OF ACTIVITIES OR AMENITIES SHOULD BE AVAILABLE ALONG THE RIVERFRONT?	IS THERE ANYTHING ELSE YOU WOULD LIKE TO SHARE ABOUT THE WHITE RIVER OR YOUR ASPIRATIONS FOR ITS FUTURE?	WHAT IS YOUR HOME ZIP CODE?	WHAT IS YOUR WORK/ SCHOOL ZIP CODE?
Enjoy nature	Water quality		Biking trail like the monon		46217	46255
	Water quality	The river should be cleaned to where its safe to swim in again	Riverside shoppes	I am excited to see where this project ends up a decade from now. The river is the pride of indy and it needs to look like it.	46229	46229
Kayak, tube, or canoe, Birdwatch, Enjoy nature, Gathering with family or friends	Natural restoration to earthen levee - no concrete barriers - in Rocky Ripple and upgrade the town hall river outpost to a community gathering place; docks, decks and overlooks, "old school" bait shop, coffee, beer, pizza.	Make the natural world and recreation priorities. Honor residential lifestyles along the River. Every inch does not need to be "commercialized." Bring back the Raft Race!! 🚣🚣🚣🚣	Recreation, coffee, beer, wine, boat docks, bait shops, gathering spaces ie decks, lookouts, nature paths, bird watching, recreation classes, boat tours, float trips, NO NOISE beyond nature and spontaneous human laughter and joy. Occasional live music in select locations.	Prioritize, optimize the natural world and the beauty she gives. We don't want to pave paradise and put up [another] parking lot. In your study be sure to investigate river towns around the WORLD, particularly residential areas that preserve natural habitats and enhance them. At Butler and other universities we refer to "peer and aspirant" institutions. What and where are the White River's peer and aspirant rivers and towns? Perhaps we could have floating homes in some locations along the corridor for example. With the river the centerpiece, add and build in ways that honor her; not try to make her something she's not. Thanks for all your efforts. This seems like a really professional, creative, thoughtful team and plan.	46208	46208
Kayak, tube, or canoe, Birdwatch, Enjoy nature, Fish or hunt	Keep it clean I don't fish any more because I don't think the fish are edible.	my dream is that is left alone where the is a lot of houses. Keep it clean.			46038	46038
Enjoy nature, Gathering with family or friends	I'm not aware of many activities	Safe secure places to shop local small businesses and larger anchor stores along with an industry hub (like Fishers Tech hub) along the river that will continue to attract visitors. I'd like to create a world-class pet friendly zone along the river. This pet-friendly zone could be an attraction that can be promoted all around the world. Possibly creating a Midwest version of the Westminster Dog /Pet show here in Indianapolis.	A world-class pet-friendly zone would be a great way to garner attention for the project.	I would like to have a campaign like the "Don't mess with Texas" clean campaign be utilized in Indianapolis and the White River. This catchy campaign slogan will reinforce the love we have for The White River.	46226	46268
Kayak, tube, or canoe, Birdwatch, Enjoy nature, Fish or hunt, Recreational boating (sailing, motoring)	Water quality. Sewage, nutrients and sediments from upstream	Huge reduction of Ecoli, phosphates, nitrates and sediments from upstream.	Protect natural areas.	I love the river and am happy people are paying attention to it now but we need to dramatically improve water quality. It is getting dangerous to boat above Broad Ripple dam due to weed growth and sediments. Both are forcing kayaks and power boats into an increasingly confined area.	46240	46204

## Phase One Online Survey

WHAT IS YOUR CURRENT RELATIONSHIP TO THE WHITE RIVER?	HOW DO YOU TYPICALLY GET TO THE RIVER OR TRAVEL TO PLACES ALONG THE RIVER?	WHAT KEEPS YOU FROM VISITING THE RIVERFRONT OR RIVER? SELECT ALL THAT APPLY.	WHAT PLACES ALONG THE RIVER HAVE YOU VISITED IN THE PAST YEAR? SELECT ALL THAT APPLY.	WHAT PLACES ALONG THE RIVER ARE PERSONALLY MEANINGFUL TO YOU?	WHERE DO YOU ACCESS NATURE ON THE RIVER?
I visit the river.	Car	Feels unsafe at night, Feels unsafe during the day, Limited places to see the river	Broad Ripple Park, White River State Park		
I am not directly affiliated with the river, but I am interested in the plan.	Car	Feels unsafe at night, Feels unsafe during the day, Limited places to see the river, The river is dirty	Indianapolis Canal/Cultural Trail, Indianapolis Museum of Art, Indianapolis Zoo, Lilly Recreation Park, White River Gardens		
I visit the river., I am not directly affiliated with the river, but I am interested in the plan.	Car	Limited places to see the river	Indianapolis Canal/Cultural Trail, Indianapolis Zoo, Riverside Regional Park, White River State Park		
I live along or within a half mile of the river., I work along or within a half mile of the river., I visit the river.	Car, Electric scooter or electric bicycle	Lack of transportation, Feels unsafe at night, Limited places to see the river, The river is dirty, Programs or destinations are not interesting to me	Carroll Stadium, Central Canal Towpath Trail, Indianapolis Canal/Cultural Trail, White River Greenway Trail, White River State Park		
I live along or within a half mile of the river., I visit the river., I am not directly affiliated with the river, but I am interested in the plan.	Bicycle, Car, Walk/Run, Kayak, tube, or canoe	Nothing keeps me from the river	Broad Ripple Park, Butler University and Athletic Fields, Central Canal Towpath Trail, Conner Prairie, Holliday Park, Indianapolis Canal/Cultural Trail, Indianapolis Museum of Art, Indianapolis Zoo, Lake Indy Boat Ramp, Marott Park, Potter's Bridge Park, River Road Park, Riverwood Canoe Landing, White River Greenway Trail, White River State Park	Broad ripple park	Potter's bridge
I am not directly affiliated with the river, but I am interested in the plan.	Car	Feels unsafe at night, Feels unsafe during the day, The river is dirty	White River State Park		
I visit the river., I bike and hike at Southwestway Park	Bicycle, Car	Feels unsafe at night	Central Canal Towpath Trail, Indianapolis Canal/Cultural Trail, Indianapolis Museum of Art, Marott Park, Southwestway Park, The Virginia B. Fairbanks Art Nature Walk, Victory Field, White River Greenway Trail, White River State Park	Southwestway, the tow path	Southwestway
I work along or within a half mile of the river., I visit the river., Visit parks along the river multiple times per week	Bicycle, Car, Walk/Run	Nothing keeps me from the river	Broad Ripple Park, Central Canal Towpath Trail, Conner Prairie, Indianapolis Canal/Cultural Trail, Indianapolis Zoo, Lake Indy Boat Ramp, Southwestway Park, Town Run Trail Park	South Westway park	By trail at south westway



WHAT TYPES OF ACTIVITIES DO YOU PARTICIPATE IN ALONG THE RIVER?	IF YOU COULD FIX ONE THING ABOUT THE RIVER TODAY, WHAT WOULD IT BE?	IN 5 TO 10 YEARS, WHAT IS YOUR DREAM FOR THE WHITE RIVER? HOW SHOULD IT GROW AND CHANGE, OR WHAT IS IMPORTANT TO KEEP THE SAME?	WHAT KINDS OF ACTIVITIES OR AMENITIES SHOULD BE AVAILABLE ALONG THE RIVERFRONT?	IS THERE ANYTHING ELSE YOU WOULD LIKE TO SHARE ABOUT THE WHITE RIVER OR YOUR ASPIRATIONS FOR ITS FUTURE?	WHAT IS YOUR HOME ZIP CODE?	WHAT IS YOUR WORK/ SCHOOL ZIP CODE?
Fish or hunt	Increase access on the northeast side of Indy for public parking and fishing.	Cleaner	Fishing piers for kids with adults		46256	46256
Birdwatch, Enjoy nature, Personal/individual fitness (running, etc), Group fitness (classes, group sports), Shopping or dining, Picnicking, Gathering with family or friends	Safety	Protect the waterways. Please keep the water free of pollutants and let it grow as nature intended.	Playgrounds, restrooms, trails,natural undeveloped areas.		47591	47591
Dragonboat Race	Water access	Keep working to have better access, community education, and more government control over pollution.	Sounds strange...but permanent restrooms	Keep up the good work	46236	46202
Enjoy nature	Water quality and access to water	Kind of river front in Cleveland with shops and restaurants you can sit next to and enjoy the city view while eating	Coffee shop. Benches. Restaurants.		46202	46202
Kayak, tube, or canoe, Birdwatch, Enjoy nature, Personal/individual fitness (running, etc), Fish or hunt, Shopping or dining, Picnicking, Gathering with family or friends, Recreational boating (sailing, motoring)	Water access and a river boat to travel to destinations along the river in the summer	River boat transportations	Riverfront cafe ride a river old steam boat to all the festivals in the summer	Great way to enjoy the summertime	46250	46250
	Water quality and access	Bike paths and trails			46260	
Kayak, tube, or canoe, Enjoy nature, Personal/individual fitness (running, etc), Mountain biking	More bike trails, cleaner river, safety at SWW	More recreation opportunities, cleaner, safer	Bike trails/paths, benches, hiking trails, bathrooms	I participated in a clean up day at SWW a couple of years ago and would love to continue this but haven't seen anything advertised.	46217	46221
Enjoy nature, Personal/ individual fitness (running, etc), Mountain biking	Add more natural surface multi use trails (Biking and hiking)	More outdoor activities in the river corridor (mountain biking, hiking, kayaking) look at Chattanooga and Knoxville	Mountain biking, hiking, kayak access restrooms	South westway park is the premier mountain biking and hiking destination in the Indy parks. Expansion of this park with restrooms and more natural surface trails would be amazing.	46239	46221

## Phase One Online Survey

WHAT IS YOUR CURRENT RELATIONSHIP TO THE WHITE RIVER?	HOW DO YOU TYPICALLY GET TO THE RIVER OR TRAVEL TO PLACES ALONG THE RIVER?	WHAT KEEPS YOU FROM VISITING THE RIVERFRONT OR RIVER? SELECT ALL THAT APPLY.	WHAT PLACES ALONG THE RIVER HAVE YOU VISITED IN THE PAST YEAR? SELECT ALL THAT APPLY.	WHAT PLACES ALONG THE RIVER ARE PERSONALLY MEANINGFUL TO YOU?	WHERE DO YOU ACCESS NATURE ON THE RIVER?
I live along or within a half mile of the river.	Bicycle, Walk/Run	Feels unsafe at night, The river is dirty	Indianapolis Canal/Cultural Trail, Indianapolis Zoo, Southwestway Park	Southwestway Park	Flood plain and south end of the park.
I live along or within a half mile of the river., I work along or within a half mile of the river., I own property along the river.	Kayak, tube, or canoe	Limited places to see the river, Programs or destinations are not interesting to me	Hazel Landing Park, Potter's Bridge Park, Strawtown Koteewi Park		Private residence
I visit the river.	Bicycle, Car, Walk/Run	I don't ride/run at night in the woods	Holliday Park, Indianapolis Museum of Art, Indianapolis Zoo, NCAA Hall of Champions, Riverside Regional Park, Southwestway Park, Strawtown Koteewi Park, Town Run Trail Park, White River Greenway Trail, White River State Park	Southwestway Park... my place of solitaire	Along the beautiful MTB trails
I live along or within a half mile of the river., I work along or within a half mile of the river., I am not directly affiliated with the river, but I am interested in the plan.	Bicycle, Car	Feels unsafe at night, Feels unsafe during the day, The river is dirty	Carroll Stadium, Conner Prairie, Indianapolis Zoo, Victory Field, White River State Park		
I live along or within a half mile of the river., I visit the river.	Car	Limited places to see the river, Nothing keeps me from the river	Conner Prairie, Forest Park Aquatic Center, Hazel Landing Park, Holliday Park, Potter's Bridge Park, Strawtown Koteewi Park	Holliday park	Holliday park/Conner prairie

WHAT TYPES OF ACTIVITIES DO YOU PARTICIPATE IN ALONG THE RIVER?	IF YOU COULD FIX ONE THING ABOUT THE RIVER TODAY, WHAT WOULD IT BE?	IN 5 TO 10 YEARS, WHAT IS YOUR DREAM FOR THE WHITE RIVER? HOW SHOULD IT GROW AND CHANGE, OR WHAT IS IMPORTANT TO KEEP THE SAME?	WHAT KINDS OF ACTIVITIES OR AMENITIES SHOULD BE AVAILABLE ALONG THE RIVERFRONT?	IS THERE ANYTHING ELSE YOU WOULD LIKE TO SHARE ABOUT THE WHITE RIVER OR YOUR ASPIRATIONS FOR ITS FUTURE?	WHAT IS YOUR HOME ZIP CODE?	WHAT IS YOUR WORK/ SCHOOL ZIP CODE?
Personal/individual fitness (running, etc)	Water quality.	Water quality	Path to connect the south side to downtown. Think monon - to allow for commuters to get and from downtown safely. Also another options for walkers and runners.	<p>"SouthwestAy - please do not open to camping and boat access unless you plan to have dedicated resources to police the area. The partying and illicit activities that occur at the north and south ends at dark are never addressed. During hunting season locals still use as their personal space. During the summer, trash (beer cans and liquor bottles are routinely found along with chip bags etc). I can't even imagine what that end of the park would like if opened to camping and boat traffic. To that, hikers, runners and cyclists use the area. How safe is it to have motorized traffic back there?!</p> <p>Connect the southwest side to downtown by way of a monon like trail system. "</p>	46113	46285
Kayak, tube, or canoe, Enjoy nature, Personal/individual fitness (running, etc), Shopping or dining, Recreational boating (sailing, motoring)	Water quality, access, loading unloading, picnic area	Natural beauty, activity centers			46256	46240
Birdwatch, Enjoy nature, Personal/individual fitness (running, etc), Mountain Bike	Clean it up	Keep the southern portions free from camping and boat ramps	Restrooms	I would HATE to see Camping and boating at the south end of Southwestway. It would hurt what beautiful nature they already have... I fear the Eagles would move on in the trash ane riff raff would be awful.	46227	46143
Birdwatch, Fish or hunt, Recreational boating (sailing, motoring)	More police get rid of all the homeless				46202	46204
Enjoy nature, Picnicking, Gathering with family or friends	Play spaces	Increased expansion of water access points and play spaces while also protecting prairie ecology.	Playgrounds along with seasonal snack/ drink options. An extensive nature center in Hamilton County or several smaller ones.	Use it as a way to connect communities through nature and form a corridor that all can use.	46038	46240

## Phase One Online Survey

WHAT IS YOUR CURRENT RELATIONSHIP TO THE WHITE RIVER?	HOW DO YOU TYPICALLY GET TO THE RIVER OR TRAVEL TO PLACES ALONG THE RIVER?	WHAT KEEPS YOU FROM VISITING THE RIVERFRONT OR RIVER? SELECT ALL THAT APPLY.	WHAT PLACES ALONG THE RIVER HAVE YOU VISITED IN THE PAST YEAR? SELECT ALL THAT APPLY.	WHAT PLACES ALONG THE RIVER ARE PERSONALLY MEANINGFUL TO YOU?	WHERE DO YOU ACCESS NATURE ON THE RIVER?
I live along or within a half mile of the river.		Nothing keeps me from the river	Central Canal Towpath Trail	White River Yacht Club	My back yard
I am not directly affiliated with the river, but I am interested in the plan.	Car	Limited places to see the river	White River Gardens, White River State Park	downtown	
I visit the river.	Bicycle, Car	Feels unsafe at night, Nothing keeps me from the river	Broad Ripple Park, Forest Park Aquatic Center, Hazel Landing Park, Indianapolis Canal/Cultural Trail, Indianapolis Zoo, Municipal Gardens Family Center, Potter's Bridge Park, Southwestway Park, Strawtown Koteewi Park, Town Run Trail Park, White River Campgrounds, White River State Park	Southwestway & town run	Mostly Multi use/ mtn bike trails
I visit the river.	Bicycle, Car	Feels unsafe at night, Feels unsafe during the day	Potter's Bridge Park, Southwestway Park, Strawtown Koteewi Park, Town Run Trail Park, White River Greenway Trail, White River State Park	Mtn bike trails	Public parks & access sites
I visit the river., Ride my bike on trails along the river	Bicycle	Limited places to see the river, The bike trails in Carmel only follows the river a very short distance and does not connect to destinations in Noblesville without riding busy streets	River Road Park	River road	River Road Park
I visit the river.	Car	Limited places to see the river	Central Canal Towpath Trail, Conner Prairie, Forest Park Aquatic Center, Hazel Landing Park, Holliday Park, Indianapolis Canal/Cultural Trail, Indianapolis Zoo, Lucas Oil Stadium, NCAA Hall of Champions, Potter's Bridge Park, Strawtown Koteewi Park, Victory Field, White River Canoe Company, White River Greenway Trail, White River State Park	Potters Bridge Park	Potters bridge park
I visit the river.	Car, Walk/Run	Nothing keeps me from the river	Conner Prairie, Mounds Park	All of it. Only true nature area left.	Trails

WHAT TYPES OF ACTIVITIES DO YOU PARTICIPATE IN ALONG THE RIVER?	IF YOU COULD FIX ONE THING ABOUT THE RIVER TODAY, WHAT WOULD IT BE?	IN 5 TO 10 YEARS, WHAT IS YOUR DREAM FOR THE WHITE RIVER? HOW SHOULD IT GROW AND CHANGE, OR WHAT IS IMPORTANT TO KEEP THE SAME?	WHAT KINDS OF ACTIVITIES OR AMENITIES SHOULD BE AVAILABLE ALONG THE RIVERFRONT?	IS THERE ANYTHING ELSE YOU WOULD LIKE TO SHARE ABOUT THE WHITE RIVER OR YOUR ASPIRATIONS FOR ITS FUTURE?	WHAT IS YOUR HOME ZIP CODE?	WHAT IS YOUR WORK/ SCHOOL ZIP CODE?
Kayak, tube, or canoe, Birdwatch, Enjoy nature, Personal/individual fitness (running, etc), Fish or hunt, Shopping or dining, Gathering with family or friends, Recreational boating (sailing, motoring)	Water quality, dredging	Water quality	Walking, dining		46240	46240
Enjoy nature	I would go down stream a bit from the rock dam south of Washington Street and erect a new dam at the height of the dam by 16th street and then demolish the 16th Street dam to make a large downtown lake. Building such a dam would preclude having to dredge the river to gain depth.	While Indy will never be on a navigable waterway it is the largest US city not so situated	Dinner cruise boats, water skiing, swimming, more boat races, moire water skiing tournaments, public access docks, etc.	The only fly in the ointment I suggest with the new dam might be where Fall Creek unites with the river. It might raise the levelin the creek too high but that is easily determined.	46236	same
Enjoy nature, Personal/ individual fitness (running, etc), Mountain Biking!	water fountains & bathrooms	If you're going to build trails make them multi use	Benches & overlooks	If you make access too easy via car things get trashed sooner. If you want to keep it nice make people hike out a ways to get to it and try to concentrate easy access where you have staff to patrol & maintain. Most true nature lovers will work for the solitude, sights, sounds, etc	46224	46224
Enjoy nature, Personal/ individual fitness (running, etc), Fish or hunt, Mtn biking	Water quality/sewage overflows	I'd love if combined sewer overflows where no more... everywhere	Benches, bike repair stands, bike wash stations, water fountains	This area needs more mountain bike trails & there may be possibilities in wooded land / bluffs along the river	46224	46224
Enjoy nature, Personal/ individual fitness (running, etc)	Connect trails from indianapolis to Noblesville		Coffee, benches		46033	46033
Kayak, tube, or canoe, Enjoy nature, Personal/individual fitness (running, etc), Fish or hunt	Water quality and access	Much better water quality and access for myself and my kids to enjoy along with more activities to do on the water	I think the plan you have in place is perfect		46062	46060
Kayak, tube, or canoe, Enjoy nature, Walking, hiking	Remove all commercial enterprise from its banks.	Natural, clean, untouched	None	Protect the natural ecology of the river and return it to its natural state.	46201	46201

## Phase One Online Survey

WHAT IS YOUR CURRENT RELATIONSHIP TO THE WHITE RIVER?	HOW DO YOU TYPICALLY GET TO THE RIVER OR TRAVEL TO PLACES ALONG THE RIVER?	WHAT KEEPS YOU FROM VISITING THE RIVERFRONT OR RIVER? SELECT ALL THAT APPLY.	WHAT PLACES ALONG THE RIVER HAVE YOU VISITED IN THE PAST YEAR? SELECT ALL THAT APPLY.	WHAT PLACES ALONG THE RIVER ARE PERSONALLY MEANINGFUL TO YOU?	WHERE DO YOU ACCESS NATURE ON THE RIVER?
I visit the river.	Car	Nothing keeps me from the river	Conner Prairie, Forest Park Aquatic Center, Indianapolis Canal/Cultural Trail, Indianapolis Museum of Art, Lucas Oil Stadium, Strawtown Koteewi Park, The Virginia B. Fairbanks Art Nature Walk, White River State Park	Strawtown Koteewi Park	Primarily in Hamilton County using public parks.
I work along or within a half mile of the river.	Walk/Run	The river is dirty	Central Canal Towpath Trail, Holliday Park, Indianapolis Museum of Art		
I live along or within a half mile of the river.	Bicycle, Car, Walk/Run	Feels unsafe at night, Feels unsafe during the day, Limited places to see the river, The river is dirty	Broad Ripple Park, Butler University and Athletic Fields, Central Canal Towpath Trail, Conner Prairie, Holliday Park, Indianapolis Canal/Cultural Trail, Indianapolis Museum of Art, Indianapolis Zoo, Riverside Regional Park, The Virginia B. Fairbanks Art Nature Walk, White River Gardens, White River State Park	Downtown canal	Wrsp, zoo gardens, Holliday park
I live along or within a half mile of the river.	I live on the river	Nothing keeps me from the river	Broad Ripple Park, Conner Prairie, Indianapolis Canal/Cultural Trail, Indianapolis Museum of Art, Indianapolis Zoo, Lake Indy Boat Ramp, Victory Field, White River Yacht Club	White River Yacht Club	My house
I visit the river., I am not directly affiliated with the river, but I am interested in the plan.	Car	Limited places to see the river	Potter's Bridge Park	in Noblesville	Potters Bridge and Forest Park
I visit the river.	Car	Feels unsafe at night, The river is dirty	Broad Ripple Park, Conner Prairie, Holliday Park, Indianapolis Canal/Cultural Trail, Indianapolis Museum of Art, Indianapolis Zoo, Lucas Oil Stadium, The Virginia B. Fairbanks Art Nature Walk, White River Gardens, White River State Park	I love White River State Park. I wish there were better areas to view the river from Broad Ripple.	White River or Broad Ripple
I work along or within a half mile of the river., I visit the river.	Walk/Run	Feels unsafe at night, Limited places to see the river	Broad Ripple Park, Holliday Park, Indianapolis Museum of Art, Indianapolis Zoo	Downtown	
I live along or within a half mile of the river.	Bicycle, Car	Nothing keeps me from the river	Butler University and Athletic Fields, Central Canal Towpath Trail, Indianapolis Canal/Cultural Trail, Indianapolis Museum of Art, Indianapolis Zoo	Butler University, Broad Ripple, Canal Towpath	Towpath
I visit the river., I am not directly affiliated with the river, but I am interested in the plan.	Car, Walk/Run	Feels unsafe at night, Limited places to see the river	Broad Ripple Park, Central Canal Towpath Trail, Holliday Park, Marott Park, NCAA Hall of Champions, White River State Park	Holliday	Holliday

WHAT TYPES OF ACTIVITIES DO YOU PARTICIPATE IN ALONG THE RIVER?	IF YOU COULD FIX ONE THING ABOUT THE RIVER TODAY, WHAT WOULD IT BE?	IN 5 TO 10 YEARS, WHAT IS YOUR DREAM FOR THE WHITE RIVER? HOW SHOULD IT GROW AND CHANGE, OR WHAT IS IMPORTANT TO KEEP THE SAME?	WHAT KINDS OF ACTIVITIES OR AMENITIES SHOULD BE AVAILABLE ALONG THE RIVERFRONT?	IS THERE ANYTHING ELSE YOU WOULD LIKE TO SHARE ABOUT THE WHITE RIVER OR YOUR ASPIRATIONS FOR ITS FUTURE?	WHAT IS YOUR HOME ZIP CODE?	WHAT IS YOUR WORK/ SCHOOL ZIP CODE?
Birdwatch, Enjoy nature	Adjacent land use.... far too many people have lawns and use mowing/fertilizer. Not enough native plants/ prairie/grasslands. This is not only harming the water quality, but harming the overall flora/fauna.	To see it safe for canoes/recreation. Remove every single dam/human made barrier that is altering the native flow of the stream, improve water quality, improve biodiversity, make the river natural again.	NONE. Keep it natural. Walking paths & benches only. All surfaces should be constructed using permeable materials.	Just mainly would like to see adjacent lands be more native by restoring lawns back to native prairies.	46062	46204
Enjoy nature, walking, hiking	water quality	this is a good time to begin coordination between Marion and Hamilton Counties to become a regional force for public resource development and long term maintenance of bridges, roads, utilities, crime prevention.	public parks and public access		46260	46204
Enjoy nature, Picnicking, Gathering with family or friends	water quality can lead to development for use	Clean water for sport/recreation, easier access, development for public commercial and recreational use	Playgrounds, water recreation, drinks/ snacks, benches, monitored nature areas	Better PR for public awareness. I live on the canal and just heard of this plan, after all the meetings have concluded	46202	46202
Kayak, tube, or canoe, Birdwatch, Enjoy nature, Fish or hunt, Shopping or dining, Picnicking, Gathering with family or friends, Recreational boating (sailing, motoring)	Dredge so it is easier to boat.	Dredge and weed control.	Boat docks to enjoy retail establishments.		46240	N/a
Personal/individual fitness (running, etc), Shopping or dining	water quality	more access and activities on the river	boat rentals and dining options	it is a wasted resource that needs developing	46032	46268
Enjoy nature, Personal/ individual fitness (running, etc), Shopping or dining, Gathering with family or friends	Play Spaces and Water Quality	For it to be a clean safe destination for residents and tourists	Playgrounds, benches, trails, activities	N/A	46205	46205
Birdwatch, Enjoy nature	Acessibility for canoe/ kayaks	Be nice to have the shopping carts out of it	Fishing	No	46140	46204
Enjoy nature, Personal/ individual fitness (running, etc), Gathering with family or friends	Water quality	Clean, boat trips, outdoor cafes in places, outdoor venues	Yes, to all of those--cafes, playgrounds, benches, activities	Protect it.	46228	46228
Enjoy nature, Personal/ individual fitness (running, etc)	Water access, Remove low head dams				46802	46802

## Phase One Online Survey

WHAT IS YOUR CURRENT RELATIONSHIP TO THE WHITE RIVER?	HOW DO YOU TYPICALLY GET TO THE RIVER OR TRAVEL TO PLACES ALONG THE RIVER?	WHAT KEEPS YOU FROM VISITING THE RIVERFRONT OR RIVER? SELECT ALL THAT APPLY.	WHAT PLACES ALONG THE RIVER HAVE YOU VISITED IN THE PAST YEAR? SELECT ALL THAT APPLY.	WHAT PLACES ALONG THE RIVER ARE PERSONALLY MEANINGFUL TO YOU?	WHERE DO YOU ACCESS NATURE ON THE RIVER?
I visit the river.	Car, Motorized boat	Nothing keeps me from the river	Broad Ripple Park, Butler University and Athletic Fields, Conner Prairie, Holliday Park, Indianapolis Museum of Art, Indianapolis Zoo, Lucas Oil Stadium, Victory Field, White River State Park, White River Yacht Club!	White River Yacht Club. Broad Ripple stretch between the park and the Condos	Yacht Club
I live along or within a half mile of the river.	Car	Feels unsafe at night, Feels unsafe during the day, Limited places to see the river, The river is dirty	White River State Park		
I visit the river.	Car, Kayak, tube, or canoe		Hazel Landing Park, Potter's Bridge Park, River Road Park	North of 146th st	North of 146th to Noblesville
I visit the river.	Bicycle, Car	Limited places to see the river	Blickman Educational Trail Park, Broad Ripple Park, Central Canal Towpath Trail, Hazel Landing Park, Holliday Park, Indianapolis Canal/Cultural Trail, Indianapolis Museum of Art, Indianapolis Zoo, Marott Park, The Rock Flat at the White River, Town Run Trail Park		
I visit the river.	Bicycle, Car, Walk/Run	Feels unsafe at night, Limited places to see the river, The river is dirty, Programs or destinations are not interesting to me	Broad Ripple Park, Central Canal Towpath Trail, Holliday Park, Indianapolis Canal/Cultural Trail, Indianapolis Museum of Art, Indianapolis Zoo, Marott Park, The Virginia B. Fairbanks Art Nature Walk, White River Gardens	I love being able to walk near it	My family likes the trails that take us near the edge to dip our toes in and look at rocks and little fish
I live along or within a half mile of the river., I visit the river.	Walk/Run		Broad Ripple Park, Butler University and Athletic Fields, Central Canal Towpath Trail, Holliday Park, Indianapolis Canal/Cultural Trail, Indianapolis Museum of Art, NCAA Hall of Champions	Preservation of the white river, minimal development along the river in the residential areas	At the above locations
I visit the river.	Car, Travel by car, enjoy by canoe	Limited public access sites for canoe launches and safe parking	Broad Ripple Park, Hazel Landing Park, Holliday Park, Indianapolis Canal/Cultural Trail, Lilly Recreation Park, Town Run Trail Park	I like the section from town run trail to broad ripple park	
I work along or within a half mile of the river., I visit the river.	Bicycle, Car, Kayak, tube, or canoe	Feels unsafe at night	Broad Ripple Park, Central Canal Towpath Trail, Conner Prairie, Holliday Park, Indianapolis Canal/Cultural Trail, Indianapolis Museum of Art, Indianapolis Zoo, Lake Indy Boat Ramp, Riverside Regional Park, Southwestway Park, Victory Field, White River State Park	Canoe access, bald eagle nest, great blue heron rookery, broadripple park, holiday park	Broadripple park, southwestay park, holiday park



WHAT TYPES OF ACTIVITIES DO YOU PARTICIPATE IN ALONG THE RIVER?	IF YOU COULD FIX ONE THING ABOUT THE RIVER TODAY, WHAT WOULD IT BE?	IN 5 TO 10 YEARS, WHAT IS YOUR DREAM FOR THE WHITE RIVER? HOW SHOULD IT GROW AND CHANGE, OR WHAT IS IMPORTANT TO KEEP THE SAME?	WHAT KINDS OF ACTIVITIES OR AMENITIES SHOULD BE AVAILABLE ALONG THE RIVERFRONT?	IS THERE ANYTHING ELSE YOU WOULD LIKE TO SHARE ABOUT THE WHITE RIVER OR YOUR ASPIRATIONS FOR ITS FUTURE?	WHAT IS YOUR HOME ZIP CODE?	WHAT IS YOUR WORK/ SCHOOL ZIP CODE?
Shopping or dining, Gathering with family or friends, Recreational boating (sailing, motoring)	More access and water quality	Have more venues on the river for food/ drink/sports etc.	retail/restaurants/bars		46032	46202
Kayak, tube, or canoe	Water quality	Better management and access clean waterway	Coffee, restaurants, classes and recreation	Pollution control down river from Indy.	47460	
Kayak, tube, or canoe, Birdwatch, Enjoy nature, Fish or hunt	Water quality	Water quality, nature, quiet	Keep some sections wild	It's a gem, I hope we take care of it!	46062	46062
Enjoy nature, Fish or hunt		Wild, more birds, wildlife, and trophy small mouth bass.	None		46220	46903
Birdwatch, Enjoy nature, Picnicking, Gathering with family or friends, Walking	Play spaces	I wish it were cleaner and had more family friendly access points	Urban beach, nature classes, restaurants (but no straws), eco-learning stations	I feel there needs to be some signage or a learning station about taking care of nature and not leaving trash there	46240	46240
Enjoy nature, Personal/ individual fitness (running, etc), Gathering with family or friends	Preservation of the woods and nature	Maintain the beauty of the river and surrounding parks	"I prefer to maintain the natural beauty, I don't Believe any structures should be Added. Perhaps removal of fallen trees, and invasive species"	I appreciate the lovely parks that allow us to enjoy the natural beauty. Maintenance of walkways is important, encouraging others to responsibility for maintaining the trails and parks- stay on trails, pick up trash, don't feed wild animals, etc	46260	
Kayak, tube, or canoe, Birdwatch, Enjoy nature	Water access we need more public access sites with easy access ( short portage to river) and suitable, ample, safe parking available	Restore and preserve natural habitat along river to support migratory bird corridor through central Indiana.	Natural Hiking paths	In general, Indy needs more progressive funding and public support for recycling and increased public education and commitment for improving water quality (reduced pesticides, herbicides, fertilizers) and prioritizing water conservation. It is still amazing that we can have long droughts during the summer with zero call for water rationing. UNBELIEVABLE!!	46220	46285
Kayak, tube, or canoe, Enjoy nature, Fish or hunt	Water quality	More people canoeing and kayaking. Easier access points, easier shuttling back to vehicles.	Places to eat/drink coffee Riverside would be amazing. Still want lots of untampered nature if possible.	Whatever is done must be maintained and kept clean/ safe ALL ALONG the river.	46219	46204

## Phase One Online Survey

WHAT IS YOUR CURRENT RELATIONSHIP TO THE WHITE RIVER?	HOW DO YOU TYPICALLY GET TO THE RIVER OR TRAVEL TO PLACES ALONG THE RIVER?	WHAT KEEPS YOU FROM VISITING THE RIVERFRONT OR RIVER? SELECT ALL THAT APPLY.	WHAT PLACES ALONG THE RIVER HAVE YOU VISITED IN THE PAST YEAR? SELECT ALL THAT APPLY.	WHAT PLACES ALONG THE RIVER ARE PERSONALLY MEANINGFUL TO YOU?	WHERE DO YOU ACCESS NATURE ON THE RIVER?
I live along or within a half mile of the river., I work along or within a half mile of the river.	Car	Feels unsafe at night, Feels unsafe during the day, Limited places to see the river, The river is dirty, Programs or destinations are not interesting to me	Butler University and Athletic Fields, Carroll Stadium, Holliday Park, Indianapolis Canal/Cultural Trail, Indianapolis Museum of Art, Indianapolis Zoo, White River State Park	Newfields	100-Acre Park
I live along or within a half mile of the river.	Walk/Run	Nothing keeps me from the river	Butler University and Athletic Fields, Central Canal Towpath Trail, Holliday Park, Indianapolis Canal/Cultural Trail, Indianapolis Museum of Art, Marott Park		
I live along or within a half mile of the river., I own property along the river.	Car, Motorized boat, Kayak, tube, or canoe	Nothing keeps me from the river	Broad Ripple Park, Butler University and Athletic Fields, Central Canal Towpath Trail, Holliday Park, Indianapolis Museum of Art, Lucas Oil Stadium, NCAA Hall of Champions, Strawtown Koteewi Park	My homes and the river itself	All along it
I visit the river.	Bicycle, Car	Limited places to see the river	Broad Ripple Park, Hazel Landing Park, Indianapolis Canal/Cultural Trail, River Road Park	Anyplace that you can walk peacefully next to river - peaceful, and picturesque.	Currently do not
I am not directly affiliated with the river, but I am interested in the plan.	Car	Limited places to see the river, Nothing keeps me from the river	Conner Prairie, Indianapolis Canal/Cultural Trail, Indianapolis Museum of Art, Indianapolis Zoo, Potter's Bridge Park, White River Gardens	Potter's Bridge	Potter's Bridge
I visit the river.	Car, Kayak, tube, or canoe	Too far from where I live or work, Feels unsafe at night, Limited places to see the river, The river is dirty	Broad Ripple Park, Indianapolis Canal/Cultural Trail, Indianapolis Museum of Art, Indianapolis Zoo, White River State Park	White River State Park, River Bend Campground	
I live along or within a half mile of the river.	Motorized boat	Nothing keeps me from the river	Broad Ripple Park, Central Canal Towpath Trail, Holliday Park, Indianapolis Canal/Cultural Trail, Indianapolis Museum of Art, Victory Field		
I visit the river.	Bicycle	Too far from where I live or work	Southwestway Park, Town Run Trail Park	The mountain bike trails at town run and southwestway	
I visit the river., Bike ride on the trails	Bicycle	Nothing keeps me from the river	Just ride on the trails	Bike trails and walking paths	
I visit the river.	Car	Nothing keeps me from the river	Broad Ripple Park, Butler University and Athletic Fields, Central Canal Towpath Trail, Holliday Park, Indianapolis Museum of Art, Lake Indy Boat Ramp, Marott Park		
I live along or within a half mile of the river., I visit the river.	Bicycle, Car, Kayak, tube, or canoe	Feels unsafe at night, The river is dirty	Broad Ripple Park, Butler University and Athletic Fields, Hazel Landing Park, Holliday Park, Indianapolis Museum of Art, Indianapolis Zoo, Potter's Bridge Park, River Road Park, White River Canoe Company	Potters bridge	Holliday park or potters bridge
I visit the river.	Car, Kayak, tube, or canoe	Nothing keeps me from the river	Broad Ripple Park, Potter's Bridge Park, Strawtown Koteewi Park		

WHAT TYPES OF ACTIVITIES DO YOU PARTICIPATE IN ALONG THE RIVER?	IF YOU COULD FIX ONE THING ABOUT THE RIVER TODAY, WHAT WOULD IT BE?	IN 5 TO 10 YEARS, WHAT IS YOUR DREAM FOR THE WHITE RIVER? HOW SHOULD IT GROW AND CHANGE, OR WHAT IS IMPORTANT TO KEEP THE SAME?	WHAT KINDS OF ACTIVITIES OR AMENITIES SHOULD BE AVAILABLE ALONG THE RIVERFRONT?	IS THERE ANYTHING ELSE YOU WOULD LIKE TO SHARE ABOUT THE WHITE RIVER OR YOUR ASPIRATIONS FOR ITS FUTURE?	WHAT IS YOUR HOME ZIP CODE?	WHAT IS YOUR WORK/ SCHOOL ZIP CODE?
Birdwatch, Enjoy nature, Personal/individual fitness (running, etc)	water access	for it to be clean and for the Marion County portion to have a safe place to bike or walk, with some restaurants or cafes.	Playgrounds, coffee shops, classes, trash receptacles!		46228	46204
Enjoy nature	Access	More access and cleaner water			46204	46204
Kayak, tube, or canoe, Birdwatch, Enjoy nature, Personal/individual fitness (running, etc), Fish or hunt, Recreational boating (sailing, motoring)	Quality of water and banks	Raise awareness of effects of pollution	Benches, recreation and playgrounds		46240	46250
Enjoy nature, Personal/ individual fitness (running, etc)	Water quality	Diverse options that are walkable/ bikeable along the river	Benches and cafes	Boat rentals (kayak, paddle boards)	46032	46032
Kayak, tube, or canoe, Enjoy nature	Water quality	Restaurants along river, play areas	All the examples	Glad to see this interest	46038	
Kayak, tube, or canoe, Enjoy nature, Gathering with family or friends	More access points, More walkways	Super clean, Lots of Access	restaurants, campgrounds		46228	46204
Birdwatch, Enjoy nature, Recreational boating (sailing, motoring)		I would dredge the river from at least the 86th st. bridge to the broad river dam to make it deep enough for recreational users as it is not now navigable in that area). This effort should also include removal of the trees embedded in the river as well as removal of the various weeds, etc. that now exist there.			46240	
Personal/individual fitness (running, etc)	water quality for sure				46227	46278
Enjoy nature, Personal/ individual fitness (running, etc)	Contiguous paths and quelling around intersections	One clear path from North of 146 to downtown Indy	Rest areas, etc		46033	46033
Enjoy nature, Personal/ individual fitness (running, etc), Recreational boating (sailing, motoring)	Water access	Cleaner	Places to walk, places to fish		46208	46204
Kayak, tube, or canoe, Enjoy nature, Personal/individual fitness (running, etc), Gathering with family or friends	Water quality	Keep all of the historical parts of the river the same	Benches along the river		46288	46208
Kayak, tube, or canoe, Birdwatch, Enjoy nature, Gathering with family or friends					47330	47374

## Phase One Online Survey

WHAT IS YOUR CURRENT RELATIONSHIP TO THE WHITE RIVER?	HOW DO YOU TYPICALLY GET TO THE RIVER OR TRAVEL TO PLACES ALONG THE RIVER?	WHAT KEEPS YOU FROM VISITING THE RIVERFRONT OR RIVER? SELECT ALL THAT APPLY.	WHAT PLACES ALONG THE RIVER HAVE YOU VISITED IN THE PAST YEAR? SELECT ALL THAT APPLY.	WHAT PLACES ALONG THE RIVER ARE PERSONALLY MEANINGFUL TO YOU?	WHERE DO YOU ACCESS NATURE ON THE RIVER?
I live along or within a half mile of the river.	Bicycle	Limited places to see the river, The river is dirty	Broad Ripple Park, Butler University and Athletic Fields, Carroll Stadium, Central Canal Towpath Trail, Conner Prairie, Friedman Park, Holliday Park, Indianapolis Canal/Cultural Trail, Indianapolis Museum of Art, Indianapolis Zoo, Lilly Recreation Park, Lucas Oil Stadium, Marott Park, NCAA Hall of Champions, The Virginia B. Fairbanks Art Nature Walk, Victory Field, White River Gardens, White River Greenway Trail, White River State Park		
I work along or within a half mile of the river., I visit the river.	Bicycle, Car, Walk/Run	Lack of easy drop kayak or tube spots.	Broad Ripple Park, Butler University and Athletic Fields, Carroll Stadium, Central Canal Towpath Trail, Indianapolis Zoo, Southwestway Park, Town Run Trail Park		Close to the monon or along bike trails
I visit the river.	Bicycle, Kayak, tube, or canoe	The river is dirty	Hazel Landing Park, Town Run Trail Park		Hazel Dell
I work along or within a half mile of the river., I visit the river.	Bicycle, Car, Walk/Run	Nothing keeps me from the river	Broad Ripple Park, Butler University and Athletic Fields, Central Canal Towpath Trail, Holliday Park, Indianapolis Canal/Cultural Trail, Indianapolis Museum of Art, Indianapolis Zoo, Lucas Oil Stadium, Southwestway Park, Town Run Trail Park	I really love mountain biking at southwestway park. Please do not get rid of any of the trails we've worked so hard to build and maintain.	Southwestway park and Holiday park
I visit the river.	Car	Nothing keeps me from the river	Lafayette Trace Park, Potter's Bridge Park, River Bend Campground		
I visit the river.	Bicycle, Car, Walk/Run	Too far from where I live or work, Limited places to see the river, The river is dirty	Broad Ripple Park, Indianapolis Canal/Cultural Trail, Indianapolis Zoo, Lucas Oil Stadium, NCAA Hall of Champions, Southwestway Park, Victory Field, White River Canoe Company, White River State Park		
I visit the river.	Motorized boat		Broad Ripple Park, Marott Park, White River Greenway Trail		
I am not directly affiliated with the river, but I am interested in the plan.	Car	Limited places to see the river	Indianapolis Canal/Cultural Trail, Indianapolis Museum of Art, Indianapolis Zoo, The Rock Flat at the White River		
I live along or within a half mile of the river., I visit the river.	Car	Limited places to see the river	Conner Prairie, Lucas Oil Stadium, River Road Park, Town Run Trail Park	Town run trail	

# WHITE RIVER VISION PLAN TASK TWO REPORT - 445

WHAT TYPES OF ACTIVITIES DO YOU PARTICIPATE IN ALONG THE RIVER?	IF YOU COULD FIX ONE THING ABOUT THE RIVER TODAY, WHAT WOULD IT BE?	IN 5 TO 10 YEARS, WHAT IS YOUR DREAM FOR THE WHITE RIVER? HOW SHOULD IT GROW AND CHANGE, OR WHAT IS IMPORTANT TO KEEP THE SAME?	WHAT KINDS OF ACTIVITIES OR AMENITIES SHOULD BE AVAILABLE ALONG THE RIVERFRONT?	IS THERE ANYTHING ELSE YOU WOULD LIKE TO SHARE ABOUT THE WHITE RIVER OR YOUR ASPIRATIONS FOR ITS FUTURE?	WHAT IS YOUR HOME ZIP CODE?	WHAT IS YOUR WORK/ SCHOOL ZIP CODE?
Enjoy nature, Personal/ individual fitness (running, etc)	Better views	Kayak to work	Playgrounds, cafes, sports courts		46208	46204
Kayak, tube, or canoe, Enjoy nature, Personal/individual fitness (running, etc)	Water access for tubing and kayaking along with parking.	I love the biking along the river. I would love more business along the river and easier access points. Tube or kayak rental along with restaurants with places to eat outdoors with bikes or pets would be amazing!	Workout classes, hiking trails, restroom, coffee, bike racks, restaurant, tube rental, parking		46240	46222
Kayak, tube, or canoe, Enjoy nature, Personal/individual fitness (running, etc), Bike at town run	Water quality	Remove low head dams, put in navigable features. See mad river in Dayton for examples. They have included features for whitewater kayaks even			46280	46280
Enjoy nature, Personal/ individual fitness (running, etc), Picnicking, Gathering with family or friends	Cleanliness. Being able to swim in it would be wonderful.	Your plans for the climbing quarry seem really cool, I'd love to see that.	Places to buy coffee, benches, and maybe restaurants near the city center would be great.	Please do not get rid of any of the current mountain biking trails. Check out studies about how adding trails can add value and city revenue.	46237	46210
Kayak, tube, or canoe, Enjoy nature, Picnicking, Gathering with family or friends, Recreational boating (sailing, motoring)					46011	46060
Kayak, tube, or canoe, Fish or hunt	More to do	Turn it into a beach	Lots of things!		46140	46222
Recreational boating (sailing, motoring)	Clear the debris in the quarry North of Keystone				46240	46240
Personal/individual fitness (running, etc)	Water quality	Boating opportunities, restaurants	A beach area would be nice		46204	
Personal/individual fitness (running, etc)	A multi use (walking and biking) path along the river			Whatever is done, need to protect nature. We are just starting to get bald eagles in the fishers and noblesville area along white river. Any projects should avoid disrupting their habitats.	46038	46060

## Phase One Online Survey

WHAT IS YOUR CURRENT RELATIONSHIP TO THE WHITE RIVER?	HOW DO YOU TYPICALLY GET TO THE RIVER OR TRAVEL TO PLACES ALONG THE RIVER?	WHAT KEEPS YOU FROM VISITING THE RIVERFRONT OR RIVER? SELECT ALL THAT APPLY.	WHAT PLACES ALONG THE RIVER HAVE YOU VISITED IN THE PAST YEAR? SELECT ALL THAT APPLY.	WHAT PLACES ALONG THE RIVER ARE PERSONALLY MEANINGFUL TO YOU?	WHERE DO YOU ACCESS NATURE ON THE RIVER?
I live along or within a half mile of the river., I visit the river.	Bicycle, Car, Walk/Run, Kayak, tube, or canoe	Feels unsafe at night, Limited places to see the river	Broad Ripple Park, Butler University and Athletic Fields, White River State Park, I live in Anderson, so I visit places that are along the river here- Edgewater Park, Mounds State Park, and the riverbanks that aren't in parka but are along trails in the city. I would love for the momentum of what you all are doing in Indy to travel this way!-	The places that aren't public.	Parks and friends property-- we fish off our kayaks, swim with the fish and turtles, and observe as we kayak
I live along or within a half mile of the river.	Car	The river is dirty, South side full of pollution from the city and Norgh. Lacks development.	Southside Landfill/Crossroads Greenhouse, Southwestway Park		Not near Indianapolis.
I live along or within a half mile of the river., I visit the river.	Bicycle, Car, Electric scooter or electric bicycle, Walk/Run	Feels unsafe at night, Limited places to see the river, The river is dirty	Broad Ripple Park, Butler University and Athletic Fields, Carroll Stadium, Central Canal Towpath Trail, Holliday Park, Indianapolis Canal/Cultural Trail, Indianapolis Museum of Art, Indianapolis Zoo, Lake Indy Boat Ramp, Lake Sullivan/Sports Complex, Victory Field, White River Gardens, White River State Park	The Riverside area	At the IMA
I live along or within a half mile of the river., I visit the river.	Bicycle, Car, Electric scooter or electric bicycle, Walk/Run	Feels unsafe at night, Limited places to see the river, The river is dirty	Broad Ripple Park, Butler University and Athletic Fields, Carroll Stadium, Central Canal Towpath Trail, Holliday Park, Indianapolis Canal/Cultural Trail, Indianapolis Museum of Art, Indianapolis Zoo, Lake Indy Boat Ramp, Lake Sullivan/Sports Complex, Victory Field, White River Gardens, White River State Park	The Riverside area	At the IMA

WHAT TYPES OF ACTIVITIES DO YOU PARTICIPATE IN ALONG THE RIVER?	IF YOU COULD FIX ONE THING ABOUT THE RIVER TODAY, WHAT WOULD IT BE?	IN 5 TO 10 YEARS, WHAT IS YOUR DREAM FOR THE WHITE RIVER? HOW SHOULD IT GROW AND CHANGE, OR WHAT IS IMPORTANT TO KEEP THE SAME?	WHAT KINDS OF ACTIVITIES OR AMENITIES SHOULD BE AVAILABLE ALONG THE RIVERFRONT?	IS THERE ANYTHING ELSE YOU WOULD LIKE TO SHARE ABOUT THE WHITE RIVER OR YOUR ASPIRATIONS FOR ITS FUTURE?	WHAT IS YOUR HOME ZIP CODE?	WHAT IS YOUR WORK/ SCHOOL ZIP CODE?
Kayak, tube, or canoe, Birdwatch, Enjoy nature, Fish or hunt, Shopping or dining, Picnicking	Beautifying and making accessible the river bank in areas north of Indy.	I would love to see trails develop in a way that doesn't change the landscape of the river. When businesses pop up next to the river, it's not my favorite thing.	Boat and bike rentals, play spaces, natural play grounds, benches, boat launches	I'm thankful for it! It's beautiful, and we spend our summers enjoying it, even exposing family from out of town to its beauty.	46016	47302
Enjoy nature	Equitable treatment and access to the waterway for ALL of Indianapolis' residents.	Everyone should have access to a clean White River in their communities.	Not an industrial waste site.	It should be a place for everyone, not just those with resources and sway around Indy.	46221	
Birdwatch, Enjoy nature, Personal/individual fitness (running, etc), Shopping or dining, Picnicking, Gathering with family or friends, Museums and concerts and golf	First, water quality.	Access. Major improvements in the ammenities around and south of the IMA	Food, drinks, benches, lighting, safety, beaches, access, maintenance, art	Yes	46222	46222
Birdwatch, Enjoy nature, Personal/individual fitness (running, etc), Shopping or dining, Picnicking, Gathering with family or friends, Museums and concerts and golf	First, water quality.	Access. Major improvements in the ammenities around and south of the IMA	Food, drinks, benches, lighting, safety, beaches, access, maintenance, art	Yes	46222	46222

## Phase One Online Survey



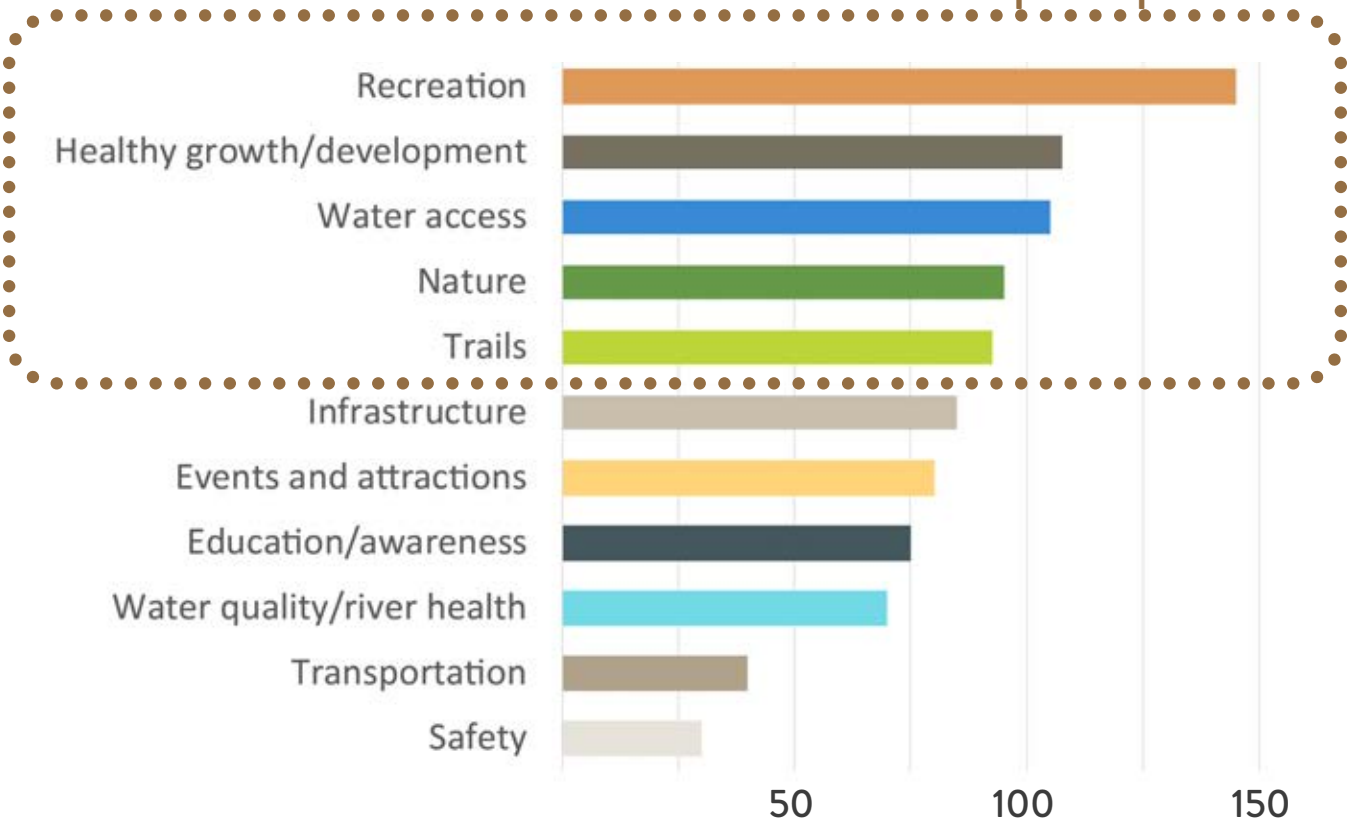


# Phase One Takeaways

While great efforts were made to reach as much of the community as possible, the team was aware that multiple communities were still underrepresented in Phase One of the planning process and there is more work to do in further phases. To ensure the plan represents the aspirations of the populations most impacted by the river today and in the future, the team attended additional existing community events with a focus on learning from these groups underrepresented in the process thus far. For more information about those groups that were reached, see the table and outreach methods on the next three pages.



Top 5 responses



ORGANIZATION	DESCRIPTION	DEMOGRAPHIC	SUMMARY OF OUTREACH TACTIC
IndyHub	Focus on millennials/organizing activities for millennials	Youth	Emailed invitation to meetings to share with constituents
Indiana Youth Institute	Advocate for Youth	Youth	WRVP invited to youth event
AARP	AARP enhances the quality of life for all as we age. We champion positive social change and deliver value through advocacy, information, and service.	Seniors	Emailed invitation to meetings to share with constituents
ARC of IN	The Arc of Indiana is committed to all people with intellectual and developmental disabilities realizing their goals of living, learning, working and fully participating in the community.	Disabled	Emailed invitation to meetings to share with constituents and connected over the phone.
Indiana Latino Institute	Improve health and advance education for the Indiana Latino community through statewide advocacy, research, and culturally responsive programs	Hispanic/Latino	WRVP information added to their newsletter.
Indianapolis Oasis	Oasis promotes healthy aging through lifelong learning, active lifestyles and volunteer engagement.	Seniors	Emailed invitation to meetings to share with constituents
La Plaza	advocating and preparing Latino students for educational success and by connecting Latino families to health and social services.	Hispanic/Latino	Emailed invitation to meetings to share with constituents
Stand for Children Indiana	ensuring all students receive a high quality, relevant education, especially those whose boundless potential is overlooked and under-tapped because of their skin color, zip code, first language, or disability	Youth	Emailed invitation to meetings to share with constituents
Urban League- Exchange	assist African-Americans, other minorities and disadvantaged individuals to achieve social and economic empowerment.	Black/African American	Emailed invitation to meetings to share with constituents
Hoosier Interfaith Power & Light	faith communities response to climate change		Emailed invitation to meetings to share with constituents
Mayors Neighborhood Advocates	contact advocates over neighborhoods surrounding river		Emailed invitation to meetings to share with constituents
Earth Charter Indiana	sustainable living		Emailed invitation to meetings to share with constituents
Exodus Refugee	refugee assistance	Refugees	Emailed invitation to meetings to share with constituents

ORGANIZATION	DESCRIPTION	DEMOGRAPHIC	SUMMARY OF OUTREACH TACTIC
Groundwork Indy	engages in community-based strategies for revitalizing neighborhoods		Emailed invitation to meetings to share with constituents
IN Youth Group		Youth	One-on-one conversation to raise awareness
INDY Neighborhood Resource Center	Through facilitation, training and coaching, INRC strengthens the capacity of neighborhood-based organizations and their neighbors to mobilize existing assets, support grassroots leadership, and foster collaboration. In helping neighborhood leaders and residents create and sustain healthy neighborhoods,		Emailed invitation to meetings to share with constituents
NAACP Environmental Justice Committee	Environmental injustice, including the proliferation of climate change, has a disproportionate impact on communities of color and low income communities in the United States and around the world. The NAACP Environmental and Climate Justice Program was created to support community leadership in addressing this human and civil rights issue.		Emailed invitation to meetings to share with constituents
Burmese American Community Institute		Burmese	One-on-one conversation to raise awareness
Veterans Support Council of Marion County		Veterans	One-on-one conversation to raise awareness
Indy Parks		Seniors	One-on-one conversation to raise awareness
Adventist Helping Veterans		Veterans	One-on-one conversation to raise awareness
Volunteers of America	Provides therapy, addiction treatment, rehabilitation, job placement, housing, and reentry programs. Serving individuals and families affected by incarceration, homeless vets, elderly and those delaing with chronic mental illness or addiction.	Veterans	Emailed invitation to meetings to share with constituents
Sister Soldier Network		Veterans	Emailed invitation to meetings to share with constituents

ORGANIZATION	DESCRIPTION	DEMOGRAPHIC	SUMMARY OF OUTREACH TACTIC
Amvet Post 99		Veterans	One-on-one conversation to raise awareness
Brightwood Community Center	transforms lives through the love of God by providing to the community a safe haven for educational, spiritual and physical growth		Emailed invitation to meetings to share with constituents
MIBOR			sent email
INHP	enhance and build stronger indianpolis neighborhoods		WRVP presented at a monthly luncheon for minority realtors.
Greater Indianapolis Progress Committee	Race Relations Network	" "	Circulated information to members and greater network
Ignite Achievement Academy			
Global Prep Academy			
Pike Township School Board			

## *Phase Two Feedback*

In the Envision Phase, surveys and meetings were organized to elicit feedback regarding the future of the river, ideas about improvements along the river and preferences for vision statement and principles. All feedback from meetings and surveys are compiled into the following section charts. Key takeaways from the feedback received after the second phase include strong support for connectivity improvements of all varieties (water, trail, community, habitat) and improvements of public access to the riverfront. Participants also sought a balance of activation along the river with places that should be preserved as private property, places to enhance natural or historic function and previously developed areas that should return to a more park-like or natural state. Key priorities are summarized below.

### **Dam Infrastructure!**

People want to see ideas to retrofit the dams to support a variety of needs - environmental, recreation, water quality, and safety.

### **Activate the Riverfront! But Not Everywhere.**

There was consensus about the best places along the river for activating with programs or economic development.

### **Embrace Connectivity**

There are ideas to connect across the river via pedestrian bridges to create identity and opportunities to embrace bike/ped connections to riverfront businesses.

### **Protect Properties from Flooding and Development**

There is a lot of distrust among communities in North Hamilton County and in Rocky Ripple.







## Phase Two 'Mayor for the Day' Exercise Feedback

MEETING	CATEGORY	CATEGORY DESCRIPTION	MAYOR OF CITY/TOWN	RESPONSE
Hamilton County	6	Bring back more native species to the river and protect natural areas from development.	Carmel	The river to be a long natural, linear, park with access points that allows residents to engage with the river to learn, enjoy water sports and get away from the "busy-ness" of life.
Hamilton County	6	Bring back more native species to the river and protect natural areas from development.		Bring back more native species to the river. Less pollution, more learning opportunities year round interest in habitats. Peace and serenity kept intact. Less trash and pollution. Keeping a balance.
Hamilton County	6	Bring back more native species to the river and protect natural areas from development.		A fully protected and restored riparian corridor, which is respected and preserved, in perpetuity, by public officials.
Near West - Edison School	6	Bring back more native species to the river and protect natural areas from development.		(1) Encourage promotion of native plants at local garden centers and BIG BOX stores. (2) Provide (free) seed for native gardens on private property (3) Encourage local replacement of grass/lawns with native gardens. (4) (Not lastly) Use all available resources to educate citizens about impacts of native planting.
Near West - Edison School	6	Bring back more native species to the river and protect natural areas from development.		Will work with ROW, KIB and Cummins to do more native plantings along our waterways
Near West - Edison School	6	Bring back more native species to the river and protect natural areas from development.	Indy and Rocky Ripple riverfront property owner	I wouldn't choose either however I'd rather have a public access trail that is carefully constructed to honor nature and sustains my 24/7 access than an engineered flood wall.
Near West - Edison School	6	Bring back more native species to the river and protect natural areas from development.	White River watershed	Public works projects using labor subsidized by corrections funding.
Hamilton County	2	I am worried that public access will impact my property.	Sandy Point	Area between Broad Ripple Dam and 82nd Street bridge needs to remain private access - except for park. There are only two access points in this area, they should only be public access if compensated.
Hamilton County	2	I am worried that public access will impact my property.	Public Access Impact	Protecting my property from becoming open to the public. Safety, littering and lack of privacy would be my focus.
Near West - Edison School	2	I am worried that public access will impact my property.	Indianapolis	Try to impact as few private properties as possible
Near West - Edison School	2	I am worried that public access will impact my property.	Broad Ripple	That those with private property along the rivers won't lose their sense of privacy. Our attention would be focused on developing recreation on public lands and attracting people to public areas to deter those looking for recreation from trespassing.
Rhodius Park	2	I am worried that public access will impact my property.	White River	Property rights being taken away. We have no plans to take property away from owners. We hope to provide plenty of public access points and education about respecting the river to those that get on the water.



## Phase Two 'Mayor for the Day' Exercise Feedback

MEETING	CATEGORY	CATEGORY DESCRIPTION	MAYOR OF CITY/TOWN	RESPONSE
Rhodus Park	3	I do not want new projects to make my neighborhood unaffordable.	Nora	A healthier, more accessible White River improve quality of life, raises property values some but actually invites more people to the neighborhood because of a greater entrée of outdoor recreation amenities.
Rhodus Park	3	I do not want new projects to make my neighborhood unaffordable.	West Indy Rhodus area	That there will be no displacement of individuals living near the river and that individuals in homeless camps will be relocated into stable housing.
Hamilton County	5	I think the low-head dams are unsafe and impede recreation.	Broad Ripple	Removing low head dams to allow boaters to safely traverse the River across the metro area
Hamilton County	5	I think the low-head dams are unsafe and impede recreation.	Indy	The elimination of low head dams on the White River. This will allow native species to return.
Hamilton County	5	I think the low-head dams are unsafe and impede recreation.	Indianapolis	Eliminate or break up low head dams. If ownership is not apparent or known, break up dams which will allow safe river recreational use.
Hamilton County	5	I think the low-head dams are unsafe and impede recreation.		putting by pass around pre-existing dams on river
Near West - Edison School	5	I think the low-head dams are unsafe and impede recreation.	Indianapolis	Re-engineer the dams, like in Bend Oregon to still serve their purpose but allow recreation.
Near West - Edison School	5	I think the low-head dams are unsafe and impede recreation.		Loss of Lake Indy formed by the Emrichsville Dam ends a recreational area for water skiing kayaking and canoeing. The loss of twen(sp?) around space eventually causes desolation.
Rhodus Park	5	I think the low-head dams are unsafe and impede recreation.		Getting around half dams by installing lock (self operated)
Rhodus Park	5	I think the low-head dams are unsafe and impede recreation.	Indianapolis	Most dams are needed
Rhodus Park	5	I think the low-head dams are unsafe and impede recreation.	Lawrence	The priority is first safety and then how this will lead to a destination and increase community interaction
Rhodus Park	5	I think the low-head dams are unsafe and impede recreation.		Develop portages or safe way to traverse around the dams. Incorporate rapids if possible at a destination. In particular I think this would work at Williams Creek so we could connect the upper and lower parts around Broad Ripple
Rhodus Park	5	I think the low-head dams are unsafe and impede recreation.		Low head dams - develop Emrichsville, Broad Ripple and Chevy Dams for water recreation
Hamilton County	1	I want my family to be better and more safely connected to the river.	Carmel	Extension of walk/biek trail from Haverton Way north to 146th Street . Preserve as a natural area but with nice pathway.

## Phase Two ‘Mayor for the Day’ Exercise Feedback

MEETING	CATEGORY	CATEGORY DESCRIPTION	MAYOR OF CITY/TOWN	RESPONSE
Hamilton County	1	I want my family to be better and more safely connected to the river.		More public conversation about the benefits of having the White River swimming(sp?) through our region. I would want an intense public relations campaign to make issues around the riverfront and center.
Hamilton County	1	I want my family to be better and more safely connected to the river.	Carmel	Public access to waterways is vital to the quality of life in a community. Public access increases home values and encourages more development.
Hamilton County	1	I want my family to be better and more safely connected to the river.	Noblesville	Your property that borders the river will be cleaned up, beautified and become a nature habitat. No commercial development will be allowed. Just beautiful paths, trails, plants and flowers will enhance your property. Values will increase.
Rhodus Park	1	I want my family to be better and more safely connected to the river.		Offer free or economical swimming and boating lessons
Rhodus Park	1	I want my family to be better and more safely connected to the river.	Naptown	Access to WR including dam conversion for boating and kayaking
Rhodus Park	1	I want my family to be better and more safely connected to the river.	Meridian Hills	Very few places have ramps to the river that are accessible by wheelchairs and activities that are accessible to the disabled. Municipal Gardens has a ramp that allows wheelchair user to access the River as well as water skiing for the disabled and abled bodies alike.
Rhodus Park	1	I want my family to be better and more safely connected to the river.		More canoe access sites, trails along the river similar to Fall Creek on the North East side of Indianapolis
Rhodus Park	1	I want my family to be better and more safely connected to the river.		I would love to see more direct and visual connections to the water. Provide connections via the river to destinations along the river. Eliminate levees through down town Indy and address flood waters in a way that does not create such a physical and visual barrier to the river.
Hamilton County	9	I want the river to be clean and safe enough to fish and swim.	North Indy	A clean river for swimming, fishing hunting, and boating. We can do this by controlling chemical run off and identifying main polluters throughout Marion and Hamilton County
Hamilton County	9	I want the river to be clean and safe enough to fish and swim.	White River	I want to clean up the river, then it would be safe to be in the water
Hamilton County	9	I want the river to be clean and safe enough to fish and swim.	Carmel	An extensive effort to clean up the river - I have participated in White River clean ups and its is astounding how much food related (wrappers and cups) and construction trash (stryfoam board) lines the banks - especially downtown Indy. An extensive clean up is needed.
Hamilton County	9	I want the river to be clean and safe enough to fish and swim.	Indianapolis	That the city charges fines for dumping in an amount that it is no longer cheaper to pay fines than to Dump
Hamilton County	9	I want the river to be clean and safe enough to fish and swim.	Sandy Point	Cleaning up the honeysuckle and algae also make the river more navigable by doing someithgn about the silting.

## Phase Two 'Mayor for the Day' Exercise Feedback

MEETING	CATEGORY	CATEGORY DESCRIPTION	MAYOR OF CITY/TOWN	RESPONSE
Hamilton County	9	I want the river to be clean and safe enough to fish and swim.	Carmel	Keeping the River clean enough to fish and swim by holding corporate owners accountable and engaged in healthy practices. They also can contribute to the cleaning of river waters and shores. Children aslo can learn the healthy practices needed.
Near West - Edison School	9	I want the river to be clean and safe enough to fish and swim.	Indy	Pay more to expand the sewer system so that all septic tanks can be removed
Rhodus Park	9	I want the river to be clean and safe enough to fish and swim.	Northwest Indianapolis	2 problems (1) farm runoff from crops and or from confined animal feeding (2) unzoned housing development. I canoe from Anderson to Indy 30th Street. Crops are grown to the bank in Hamilton and Madison Counties. Boats are double parked by the "yacht club" in Marion County. A set back might be possible/a goal.
Rhodus Park	9	I want the river to be clean and safe enough to fish and swim.	Near West	I would like the river to be safe and clear for all activities but I want any development to be compatible with environmental sustainability. I don't want the development to be profit driven. I would like it to be well thought out and sustainable. Not a bunch of restaurants, etc that in 5-10 years go bust and look like crap.
Hamilton County	7	I want the White River to be a national destination!	Carmel	I don't particularly care if the White River is a natural destination but could be a regional and local. If the river could be restored to its "white" bottom, that would be spectacular! Purchase National Scenic River statues? Promote nature and quiet recreation on river.
Hamilton County	7	I want the White River to be a national destination!	Carmel	Improve White River so the water level stays higher than it is now. Create more trails in various counties for walking, biking, etc. Do not commercialize. Make it safe for all people to enjoy water.
Hamilton County	7	I want the White River to be a national destination!	White River	Make a national destination by making it physically and intellectually accessible. A person should not feel like they have to be part of a particular group (nature lovers, historians) to enjoy the river.
Near West - Edison School	7	I want the White River to be a national destination!	Haughville	By becoming a culturally diverse place along the banks of the White River displaying monuments that speak to that growth as a natural landmark for visitors to enjoy fun, food and culture downtown Indy.
Near West - Edison School	7	I want the White River to be a national destination!	Rocky Ripple	A new community based tax district to help defray expenses and reinvest in our exisitng communities
Near West - Edison School	7	I want the White River to be a national destination!	Bridges Art/Community	Events, preservation, natural resources, parks/scientific museum. Fishing, wildlife, some mixed use, boardwalk, easy access to river.
Rhodus Park	4	I want to fix the public spaces we have now before investing resources into new spaces.	Indianapolis, Downtown Indy	Fixing what we have (while) adding new exciting initiatives along the river to bring further quality of life and the resultant economic development. Love it!

## Phase Two 'Mayor for the Day' Exercise Feedback

MEETING	CATEGORY	CATEGORY DESCRIPTION	MAYOR OF CITY/TOWN	RESPONSE
Rhodus Park	4	I want to fix the public spaces we have now before investing resources into new spaces.	Meridian Hills	I water ski at Indy Lake (municipal gardens). As part of Indy Skiers Associations, The Club has down all maintenance, weeding, painting, docks installed, trash clean up. Fixing and maintaining this area has been expensive and time consuming for the club. Having assistance with maintaining the site that already exists.
Near West - Edison School	4	I want to fix the public spaces we have now before investing resources into new spaces.	Broad Ripple	Old money versus current money - new money Fed, state, private \$ development, private grants, raise taxes TIFF
Hamilton County	8	Protect my community from flooding.		A community protected from flooding. Accomplished through smart planning, design, and leaving spaces undeveloped. Also need a river that can support high-water volumes in sporadic times.
Hamilton County	8	Protect my community from flooding.	Strawtown	We clean up the islands and trees in the river along the North End.
Hamilton County	8	Protect my community from flooding.	Carmel/ Indianapolis	Changing development/drainage regulations and preventing any new developments from contributing run off. Limiting any new solid surfaces any where near the river. Restoring riparian zones and preventing any development in Flood Plain or Flood Prone areas.
Near West - Edison School	8	Protect my community from flooding.	Fletcher Place	Protect my community from flooding - wetlands for neighborhood to prevent flood water running to the river. Restore the riparian wetland and natural system to mitigate the affect of flood events. Collect and reuse rainwater.
Near West - Edison School	8	Protect my community from flooding.	Indianapolis	(1) Building a flood wall in Broad Ripple (already in progress) (2) leave areas which can be flooded (good for river health) - like a floodplain with unique plant and animal communities. (3) negotiate building codes and zones for housing resitant to flooding
Rhodus Park	8	Protect my community from flooding.	Indy	Restore current/add new riparian zones and wetlands in current public natural spaces along the river. Helps with flooding, enhances diversity, beautification of public spaces and saves \$\$\$!
Rhodus Park	8	Protect my community from flooding.	Community Heights neighborhood	Implementing sustainable stormwater management practices along the river to handle runoff from riverside development, roads, and other impervious surfaces. Larger detention ponds in series could manage runoff, provide passive recreation and beauty and protect from flooding
Hamilton County	10	Tell us what you want the Vision Plan to accomplish. What solutions would you recommend?	Indy	Trails along the river connectng various access points for boating and fishing. Development should be limited to places where it is now.
Hamilton County	10	Tell us what you want the Vision Plan to accomplish. What solutions would you recommend?	Carmel	Clean and safe river, native species, safely connected to river.
Near West - Edison School	4	Tell us what you want the Vision Plan to accomplish. What solutions would you recommend?	Indianapolis	I want to fix public spaces we have now prior to making future improvements because honestly how can I "renovate" other homes when I live in a place that needs updating.

## Phase Two ‘Mayor for the Day’ Exercise Feedback

MEETING	CATEGORY	CATEGORY DESCRIPTION	MAYOR OF CITY/TOWN	RESPONSE
Near West - Edison School	10	Tell us what you want the Vision Plan to accomplish. What solutions would you recommend?	The Valley	A clean, safe and engaging river that our community can come to enjoy and learn from.
Rhodius Park	10	Tell us what you want the Vision Plan to accomplish. What solutions would you recommend?	Rocky Ripple	A new vision of RR that does not include a levee that closes access to our river. See paper of Whit Overstreet.
Rhodius Park	10	Tell us what you want the Vision Plan to accomplish. What solutions would you recommend?	Indianapolis	A riparian buffer corridor to provide wildlife networks, with invasives eradicated and native plants palette utilized! Also areas to enjoy nature and no development in the floodplain moving forward.
Rhodius Park	10	Tell us what you want the Vision Plan to accomplish. What solutions would you recommend?		That canoe trips from Winchester to Mt Carmel will be promoted and facilitated including planned canoe camp areas.
Near West - Edison School		Bring back more native species to the river and protect natural areas from development.		Reserve the floodplain for parks and trails and prevent only flood-sensitive development
Near West - Edison School				To improve the riparian border and remove sources of toxic effluent into the waterway
Yelp Totally Bazaar		Tell us what you want the Vision Plan to accomplish. What solutions would you recommend?	Pike Township	ADA accessible trails/paths near river. Clean and less polluted water. parks with summer theatre and Shakespeare Fest.
Yelp Totally Bazaar		Tell us what you want the Vision Plan to accomplish. What solutions would you recommend?	Indianapolis	A small property tax increase to fund more development near the river including business and residential property.
Yelp Totally Bazaar		I think the low-head dams are unsafe and impede recreation.	Indianapolis	Destroying all low head dams so that the river can be safely navigated by pleasure crafts. Also booze cruise.
Yelp Totally Bazaar		Bring back more native species to the river and protect natural areas from development.	Indianapolis	Get local experts involved early. Regulate strict laws to ensure no encroachment or pollution. Create more awareness about the marine species so that the public is involved and recognizes how important it is.
Yelp Totally Bazaar		I want the White River to be a national destination!	Indianapolis	The multiple opportunities carried by the White River to transform Indy, providing the city with increased. Nature walks, hikes, water - a way to step back from the city life and immerse ourselves in what nature has to offer.
Yelp Totally Bazaar		Protect my community from flooding.	Indianapolis	A pipe system taht collects water that would flood the area. the water can get filtered and become useful to the community.

## Phase Two ‘Mayor for the Day’ Exercise Feedback

MEETING	CATEGORY	CATEGORY DESCRIPTION	MAYOR OF CITY/TOWN	RESPONSE
Yelp Totally Bazaar		Tell us what you want the Vision Plan to accomplish. What solutions would you recommend?	Indianapolis	I want a beach in Broad Ripple.
Yelp Totally Bazaar		I want my family to be better and more safely connected to the river.	South Broad Ripple	Programs highlight the natural beauty and amazing resources that is the White River. Too many people do not know it is in our backyard.
Yelp Totally Bazaar		Tell us what you want the Vision Plan to accomplish. What solutions would you recommend?		Walking areas, resting areas, restaurants and water activities.
Yelp Totally Bazaar		Tell us what you want the Vision Plan to accomplish. What solutions would you recommend?	Indianapolis	Would like to see the river near Crown Point (30th-38th and Fall Creek) cleaned so the smell is not affecting the neighborhood.
Yelp Totally Bazaar		I want the river to be clean and safe enough to fish and swim.	Indianapolis	More recreational opportunities: swimming, fishing and camping. For the area to be clean and safe.
Yelp Totally Bazaar		I do not want new projects to make my neighborhood unaffordable.	Danville	Mixed use along the river related to community needs/desires where it passes. Make it easily accessible, however away from direct access sites, so that all can use without increasing desirability and price or near river communities.
Yelp Totally Bazaar		Bring back more native species to the river and protect natural areas from development.	Indianapolis	That the river would be elevated to protected status. A 5 mile stretch will be used for protection, conservation, education and recreational use.
Yelp Totally Bazaar		Tell us what you want the Vision Plan to accomplish. What solutions would you recommend?	Indianapolis	Publicly owned land to allow public access to the White river in Hamilton County.
Yelp Totally Bazaar		I want my family to be better and more safely connected to the river.	Indianapolis	A clean, easily accessible waterway.
Yelp Totally Bazaar		I want the river to be clean and safe enough to fish and swim.	Indianapolis	Envision a clean river.
Yelp Totally Bazaar		I do not want new projects to make my neighborhood unaffordable.	Stringtown	An area that benefits the current residents by providing affordable housing and eliminating food deserts for years to come. To build a community centered around diversity and bringing everyone together to strengthen the people who have built Stringtown into what it is today.
Yelp Totally Bazaar		Tell us what you want the Vision Plan to accomplish. What solutions would you recommend?	Fishers	I would like to see a family event center along the river from gatherings to parties. Also, nice to see some sort of river tour or history tour.
Yelp Totally Bazaar		I want the river to be clean and safe enough to fish and swim.	Indianapolis	A clean & swimmable river for fun water activities & for the family.

## Phase Two 'Mayor for the Day' Exercise Feedback

MEETING	CATEGORY	CATEGORY DESCRIPTION	MAYOR OF CITY/ TOWN	RESPONSE
Keep Indianapolis Beautiful	10	Tell us what you want the Vision Plan to accomplish. What solutions would you recommend?	Indianapolis	Make the river an experience of human connection with nature, instead of separation from nature.
Keep Indianapolis Beautiful	10	Tell us what you want the Vision Plan to accomplish. What solutions would you recommend?		Please listen and act on the input of the community. Preserve the culture and history of the river and develop it with vision to the future as a living, evolving process for future generations.
Keep Indianapolis Beautiful	10	Tell us what you want the Vision Plan to accomplish. What solutions would you recommend?		More connection to the White River as a destination that the residents of Indianapolis and visitors alike. A habitat that supports wildlife.
Keep Indianapolis Beautiful	10	Tell us what you want the Vision Plan to accomplish. What solutions would you recommend?		To make River a primary endeavor for Marion & Hamilton county citizens.
Keep Indianapolis Beautiful	10	Tell us what you want the Vision Plan to accomplish. What solutions would you recommend?		Better enforcement of wellfield and other commercial / industrial sites.
Keep Indianapolis Beautiful	9	I want the river to be clean and safe enough to fish and swim.	Indianapolis	Yes to clean and safe for swimming and fishing.
Keep Indianapolis Beautiful	9	I want the river to be clean and safe enough to fish and swim.		Yes, Clean up our rivers. Water will be come a precious commodity. Tranquil mother earth must be honored and preserved.
Keep Indianapolis Beautiful	9	I want the river to be clean and safe enough to fish and swim.		Would like the river to be clean and safe enough for aquatic life to flourish - with limited swimming, fishing and recreational features in particular spots for humanoids.
Keep Indianapolis Beautiful	9	I want the river to be clean and safe enough to fish and swim.	Keystone Monon	Cleaner water is always a healthy goal. I've been concerned about the lack of genuine information dispersed from the dry cleaning poison that affected us near the state fairgrounds.
Keep Indianapolis Beautiful	9	I want the river to be clean and safe enough to fish and swim.		I think there needs to be a trash component. i have canoed several rivers in Indiana and all you see is trash from the beer cans, plastic bags, trees and cars. If this is promoted (do not litter) as the plan develops it might be easier to control. There are many individuals who just don't get why littering is wrong.
Keep Indianapolis Beautiful	8	Protect my community from flooding.		I believe it is imperative to protect communities from flooding via re-development appropriate for a waterway community and perma culture - green infrastructure solutions.
Keep Indianapolis Beautiful	8	Protect my community from flooding.	Indianapolis	The river being allowed to meander rather than being walled in. Jaime Learner, a former mayor of Brazil, kept costs down by having sheep herded by the under employed and also using those flood plains for recreation including soccer. This include Broad Ripple.
Keep Indianapolis Beautiful	7	I want the White River to be a national destination!	Indianapolis	Make it a national and international destination for designers and engineers.ecologists to emulate in their home areas.

## Phase Two 'Mayor for the Day' Exercise Feedback

MEETING	CATEGORY	CATEGORY DESCRIPTION	MAYOR OF CITY/TOWN	RESPONSE
Keep Indianapolis Beautiful	7	I want the White River to be a national destination!		Make the White River a destination makes perfect sense for so many reasons - ecology concerns are showcased, economic development and some Indy pride.
Keep Indianapolis Beautiful	7	I want the White River to be a national destination!	Indianapolis	The White River being a national destination by implementing activities that activate the public to interact more with the river, such as voyages or river tours.
Keep Indianapolis Beautiful	6	Bring back more native species to the river and protect natural areas from development.	My Town	Realize that every action has a reaction. We will be diligent in realizing that what we do up stream will affect those down stream. Less commercialization and more naturalization.
Keep Indianapolis Beautiful	6	Bring back more native species to the river and protect natural areas from development.	Indianapolis	Yes to native species and natural areas - designed with nature so minimal need for landscaping.
Keep Indianapolis Beautiful	6	Bring back more native species to the river and protect natural areas from development.	Keystone Monon	KIB is phenomenal with projects and I entrust them to this project vision.
Keep Indianapolis Beautiful	6	Bring back more native species to the river and protect natural areas from development.		Yes, important to bring back native. Education also important, signage, public symposiums, school presentations and clubs concentrating on natives/wildlife and river ecology.
Keep Indianapolis Beautiful	6	Bring back more native species to the river and protect natural areas from development.		Using planting projects to assist in cleaning / improving the quality of the water.
Keep Indianapolis Beautiful	5	I think the low-head dams are unsafe and impede recreation.	Indianapolis	Those dams are dangerous and do impede recreation. If must design for electrical generation, do much less harm. Remove the low head dams.
Keep Indianapolis Beautiful	5	I think the low-head dams are unsafe and impede recreation.		I know that for paddlers - low head dams are currently being removed - as deathtraps across the country.
Keep Indianapolis Beautiful	4	I want to fix the public spaces we have now before investing resources into new spaces.		Definitely want to fix the public spaces we have now before investing in new development. In our indy parkways, bridges, parks, greenways incorporating habitat restoration, green infrastructure and minimal non-dominating built structures.
Keep Indianapolis Beautiful	4	I want to fix the public spaces we have now before investing resources into new spaces.		There is only so many resources. Concentrate first on those in development. Then move on to the next project to be developed. Keeping in mind community input to keep it authentic and buy-in.
Keep Indianapolis Beautiful	3	I do not want new projects to make my neighborhood unaffordable.		New projects including those that are directly undertaken to restore, protect the basic natural resources should not make the neighborhoods unaffordable.
Keep Indianapolis Beautiful	1	I do not want new projects to make my neighborhood unaffordable.		Keeping affordable housing is a challenge in our Fountain Square/ Twin Aire neighborhood. Be aware - are we building for only those who are coming (gentrification). Balance it with those traditionally in place.



## Phase Two 'Mayor for the Day' Exercise Feedback

MEETING	CATEGORY	CATEGORY DESCRIPTION	MAYOR OF CITY/ TOWN	RESPONSE
Keep Indianapolis Beautiful	1	I want my family to be better and more safely connected to the river.	Indianapolis	Connection for all, yes. Understanding of dangers, yes.
Keep Indianapolis Beautiful	1	I want my family to be better and more safely connected to the river.	Keystone Monon Neighborhood Association	Warning signage, rangers, access, life savers hope White River has access points to/from the river, especially near White River Yacht Club. Rangers should be present more. Our beloved Max drowned 2 springs ago during his favorite gig - fetching his stick.
Keep Indianapolis Beautiful	1	I want my family to be better and more safely connected to the river.		The survey conducted by ROW showed the Barth St. was predominately male/ biking/ walking. Did this indicate that female / children did not feel safe? More lighting, call boxes and interactive for education for children as a destination.
Keep Indianapolis Beautiful	1	I want my family to be better and more safely connected to the river.		Be better and more safety connected to the river - via hands on, experiential and recreational activities that compliment and enhance our understanding of this life line.

## Phase Two Online Survey

TO FIND OUT MORE ABOUT WHAT WE RECOMMEND IN EACH OF THE FOLLOWING PLACES, SELECT A DESTINATION TO READ ABOUT THE PROJECT AND TELL US HOW YOU THINK THE PROJECT COULD BE MORE SUCCESSFUL.	HOW EXCITING IS THIS PROJECT TO YOU? (1 = NOT AT ALL; 5 = VERY EXCITING)	WHAT COULD MAKE THIS PROJECT STRONGER?
Southwestway Park	1	I love restoration of natural environment and improved access for public to enjoy. But buildings for concerts and other loud activities will ruin the environment and render restoration pointless. Animals won't stay and the project will fail. Basically disagree with any loud concepts.
Southwestway Park	2	Enhance the mountain biking that is currently at Southwestway Park. Enhance greenway connections to park along Southport Road (entrance on Southport road not much benefit unless Southport Road is more accessible). Goal should be to make access to the park less dependent on automobiles.
Southwestway Park	4	Parking? Bike path/bike racks? Restrooms/water fountain? Connectivity by foot or bike to/from main road access?
Southwestway Park	5	To allowing rowers from the Indianapolis Rowing Center to row here.
Riverside Park & Dam	1	Include Rocky Ripple
Riverside Park & Dam	1	Include Rocky Ripple
Riverside Park & Dam	3	How does this plan integrate with the Riverside Master Plan? How does this connect to B&O Trail in Marion County? Would like to see inclusion of natural surface trails for bicycles (i.e. mountain bike trails) incorporated where they can be added.
Riverside Park & Dam	4	
Riverside Park & Dam	4	Disappointed more is not being done in the Riverside Park area. I also want the revival of the cafe just north of 30th ast on the West Bank!
Riverside Park & Dam	5	Waterside redevelopment focus
Riverside Park & Dam	5	Actually USE and promote the waterfront. Paths is just not enough in as vibrant of an area as downtown. Try to include a promenade with shops and cafes, and maybe a floating bar. Have some in-water activities.
Riverside Park & Dam	5	Places for riverfront dining all along it. This is now one of the top foodie cities in the nation and it would be incredibly lacking in self-knowledge not to have that as part of this huge project or to only have it on the north side. It needs to be everywhere, especially downtown. Those of us who aren't on the Northside are tired of being ignored or given second best.
Riverside Park & Dam	5	Making provisions to allow Indianapolis Rowing Center rowing by youth and adults
Broad Ripple Village	1	I keep clicking on the section including Broad Ripple, and getting the crossing.
Broad Ripple Village	1	I'm trying to take the survey for Broad Ripple Village but it's connecting to The Crossing.
Broad Ripple Village	2	I really can't tell what the specifics are. From what I can see here, I like the tie in to the Nickel Plate trail to Noblesville.
The Crossing	2	Don't install so much hardscape, don't remove so much vegetation. The presentation board shows a pitiful tiny stretch of so-called "marsh" between large paved promenades. That is not a marsh. This project needs to be scaled back by about 50%.
Broad Ripple Village	3	
Broad Ripple Village	3	
The Crossing	3	
Broad Ripple Village	3	increase mountain biking at Town Run Trail Park on both sides of the river and connection north and south along the river.
Broad Ripple Village	3	the names do not correlate to the choices of areas

## Phase Two Online Survey

TO FIND OUT MORE ABOUT WHAT WE RECOMMEND IN EACH OF THE FOLLOWING PLACES, SELECT A DESTINATION TO READ ABOUT THE PROJECT AND TELL US HOW YOU THINK THE PROJECT COULD BE MORE SUCCESSFUL.	HOW EXCITING IS THIS PROJECT TO YOU? (1 = NOT AT ALL; 5 = VERY EXCITING)	WHAT COULD MAKE THIS PROJECT STRONGER?
Broad Ripple Village	4	
The Crossing	4	Some in-water navigational assistance (signs?) in that Oliver Woods area of the river. We have to stop kayaking there and get out our phones to see which way to go. It's confusing in the water. Also, maybe a launch site there or a docking area so kayakers can "park" their kayaks and get out and walk around & eat lunch at a real restaurant! (Of course, there would have to be a way to secure the kayaks) but we can dock our boat at a restaurant in FL! We can figure this out!
Broad Ripple Village	4	
Broad Ripple Village	5	Being as comprehensive as possible and including as much interactive programming from white water parks and play areas to performance venues and interpretive areas. You probably already know this but people don't care about what they don't see and interact with on a regular basis.
The Crossing	5	
Broad Ripple Village	5	
Broad Ripple Village	5	
Broad Ripple Village	5	Clean up the trash. More waterfront restaurants.
The Crossing	5	What has been done about the Carmel sewage plant. That has been the major flaw in any canoe trips for me.
Broad Ripple Village	5	Talk to river residents
Broad Ripple Village	5	Make the river accessible. Promenades and other options that encourage cycling and walking along the river front.
Broad Ripple Village	5	
Allisonville Stretch	1	Not removing the ability of current recreational activities on one of the few legal areas left near the suburbs (waterfowl Hunting).
Allisonville Stretch	1	Not doing it. You're manipulating the natural habitat.
Allisonville Stretch	1	Making it go away. You will never see any ROI with a project like this. People that want to use the river already do it. It will essentially ruin recreational opportunities that already exist.
Allisonville Stretch	1	The river is used by the people who want to use it. It is a waterway open to the public and should not be restricted nor profited from as it is already owned by the people
Allisonville Stretch	1	Don't do it. Good hunting
Allisonville Stretch	2	You can't remove wide swaths of vegetation all along the riverfront and then expect wildlife to flourish. You can't add rock climbers and ropes courses and busy trails and expect wildlife to increase. You are moving wildlife from an important corridor to supposed "restored" ecological areas outside your zone of tourism. I'm not buying it. Stick to natural trails, more access points, short areas of developed land - the river is not a theme park.
Allisonville Stretch	3	Concentrate on NOT impacting the current wildlife while enhancing the area. Leave some areas wild & undeveloped. There are plenty of parks for Ham. Co. residents to experience the outdoors.
Allisonville Stretch	3	General comment - it would be helpful if the map names for the sections corresponded to the drop-down menu to choose which area to comment on. They don't at all - you have to understand that this is the "Allisonville Stretch" is the same as "Meadow Reach" - on the map there is no mention of Allisonville.

## Phase Two Online Survey

TO FIND OUT MORE ABOUT WHAT WE RECOMMEND IN EACH OF THE FOLLOWING PLACES, SELECT A DESTINATION TO READ ABOUT THE PROJECT AND TELL US HOW YOU THINK THE PROJECT COULD BE MORE SUCCESSFUL.	HOW EXCITING IS THIS PROJECT TO YOU? (1 = NOT AT ALL; 5 = VERY EXCITING)	WHAT COULD MAKE THIS PROJECT STRONGER?
Allisonville Stretch	3	I live in a "core marsh" area adjacent to 146th and across from the Conner Prairie expansion. The water from Dirt Works floods my property badly and regularly. Will using the retired quarries for additional flood capacity keep my property drier or make it flood worse? I see the round about going in (on the map and in reality. Are there other plans for helping traffic flow on 146th Street during rush hours?
Allisonville Stretch	4	
Allisonville Stretch	4	
Allisonville Stretch	4	
Allisonville Stretch	4	
Allisonville Stretch	5	Work with DNR to restore to what it was naturally
Allisonville Stretch	5	<p>"More questions than suggestions. I am very pleased that this resource will receive additional care, attention, and use. I just opened the survey. I didn't watch the presentation, so I apologize if my questions were answered.</p> <p>I expect there will be significant environmental education, for the public, regarding improving and protecting the river and adjoining land. Correct?</p> <p>Will there be a safe way to portage canoes and kayaks around dangerous or non-navigational waters (waterfalls)?</p> <p>Will there be educational signs along all parts of the river regarding area and it's ancient to current residents, plants, and animals. Artifacts (pictures) would be great. Conner Prairie I am sure already has some of this. A great partnership to grow!</p> <p>Will there be a place to fish safely off the shore? I know Schwartz's bait and tackle is a true friend to the river. Are they involved? I hope so.</p> <p>Thanks, I will go back and watch the video presentation and try to attend the next public meeting!</p> <p>Thanks much!</p> <p>"</p>
Downtown Noblesville		Surfing wave like in Munich and glen wood springs co
Downtown Noblesville	1	This is MAGA country! Take your commie bullshit somewhere else and leave our resources alone!
Downtown Noblesville	3	
Downtown Noblesville	3	Not clear how trails/greenways, bikeways connect to the access points.
Downtown Noblesville	3	Showing more of what it would look like in the end result. Some people may not understand all the diagrams made out and the way each faze was explained. There are a lot of people out there that need an easy to see and explain the simple Archetecture of the plans.
Downtown Noblesville	4	I would like to see areas near Noblesville along the river where there are outdoor restaurant options. I would prefer that a lot of there river be left quiet for kayaking, biking, hiking in peace. I definitely want Noblesville to be more progressive and extend the bike path from Noblesville down to Fishers and up to Koteewi

## Phase Two Online Survey

TO FIND OUT MORE ABOUT WHAT WE RECOMMEND IN EACH OF THE FOLLOWING PLACES, SELECT A DESTINATION TO READ ABOUT THE PROJECT AND TELL US HOW YOU THINK THE PROJECT COULD BE MORE SUCCESSFUL.	HOW EXCITING IS THIS PROJECT TO YOU? (1 = NOT AT ALL; 5 = VERY EXCITING)	WHAT COULD MAKE THIS PROJECT STRONGER?
Downtown Noblesville	4	A bike trail and walking path that runs by White River along both sides from the Hamilton County Line all the way to the southern Marion County Line. A trail with the feel of the Monon only better b/c it's along White River. With would have mostly trees and the river, kayak launch sites, rest sites, yoga/meditation sites, restaurants, signs, etc
Downtown Noblesville	4	Developing a mixed-use, river-front project.
Downtown Noblesville	5	Activities there that would make Hoosiers more active, such as movement activities cheap trails and zip lines, ropes anything to help our families be active
Downtown Noblesville	5	I made some general suggestions in my first answer. I expect Schwart's Bait and Tackle are involved. I hope so, as they have been great stewards of the river!
Strawtown Koteewi Park	1	Stay out of our resources the river is not an amusement park it is a waterway used by the people who actually care about it already. If you care about the river start by organizing a way to clean up the litter it is covered with from people like you!
Strawtown Koteewi Park	1	Do not invade private property along the river of people who want their privacy. Landowners who bought along the river to escape the suburban sprawl of metropolitan areas. There are access points which allow the public to enjoy the beauty and tranquility without invading private property.
Strawtown Koteewi Park	2	Restore the river and then stick to unpaved trails and no developments. This is a natural area that doesn't need a Resort built next to it.
Strawtown Koteewi Park	3	x
Strawtown Koteewi Park	3	This area is not very close to where I live so I am not familiar with it enough to comment.
Strawtown Koteewi Park	3	river access which I do not see
Strawtown Koteewi Park	4	
Strawtown Koteewi Park	4	Keep it as natural as possible. Stop developing everywhere!
Strawtown Koteewi Park	5	
Strawtown Koteewi Park	5	Added focus on the historical and cultural aspects of the park
Strawtown Koteewi Park	5	Love preserving it for animals and building our ability to observe it
Strawtown Koteewi Park	5	
Strawtown Koteewi Park	5	"I should have asked earlier, in addition to Conner Prairie, are you partnering with the Children's Museum? I apologize if this was addressed in an earlier survey option. I hope the entire project has more feel of being in nature versus turning this into a commercial developmental project like a ""mini San Antonio Riverwalk. I realize some of the attraction and need is for some places to eat, drink, rest, generate enough revenue to help support, etc.. But for me, if it seems even close to being more commercial vs. nature, then it will lose much appeal. I would then use it significantly less. Its difficult to remove the commercial aspect once it is there. If the business go, then we may be left with vacant store fronts. I live in Carmel and there are many vacant buildings (many are new/newer) due to poor city planning and the ""goal of putting a building on every piece of vacant land"" in my opinion. Public safety, while on the White River Project is my greatest concern and I expect the Project's too. Thanks, and again (previous survey) I will go back and watch the video presentation and try to attend the next meeting. I am excited and keep up the great planning!"
Strawtown Koteewi Park		
The Crossing		

## Phase Two Online Survey

TO FIND OUT MORE ABOUT WHAT WE RECOMMEND IN EACH OF THE FOLLOWING PLACES, SELECT A DESTINATION TO READ ABOUT THE PROJECT AND TELL US HOW YOU THINK THE PROJECT COULD BE MORE SUCCESSFUL.	HOW EXCITING IS THIS PROJECT TO YOU? (1 = NOT AT ALL; 5 = VERY EXCITING)	WHAT COULD MAKE THIS PROJECT STRONGER?
Strawtown Koteewi Park		
[Reviewed destinations only]		
[Reviewed destinations only]		
[Reviewed destinations only]		
[Reviewed destinations only]		
[Reviewed destinations only]		
[Reviewed destinations only]		
[Reviewed destinations only]		
Riverside Park & Dam		
Allisonville Stretch		
The Crossing		
Broad Ripple Village		
Riverside Park & Dam		
[Reviewed destinations only]		
Broad Ripple Village		
[Reviewed destinations only]		
[Reviewed destinations only]		
[Reviewed destinations only]		
[Reviewed destinations only]		
[Reviewed destinations only]		
[Reviewed destinations only]		
Broad Ripple Village		

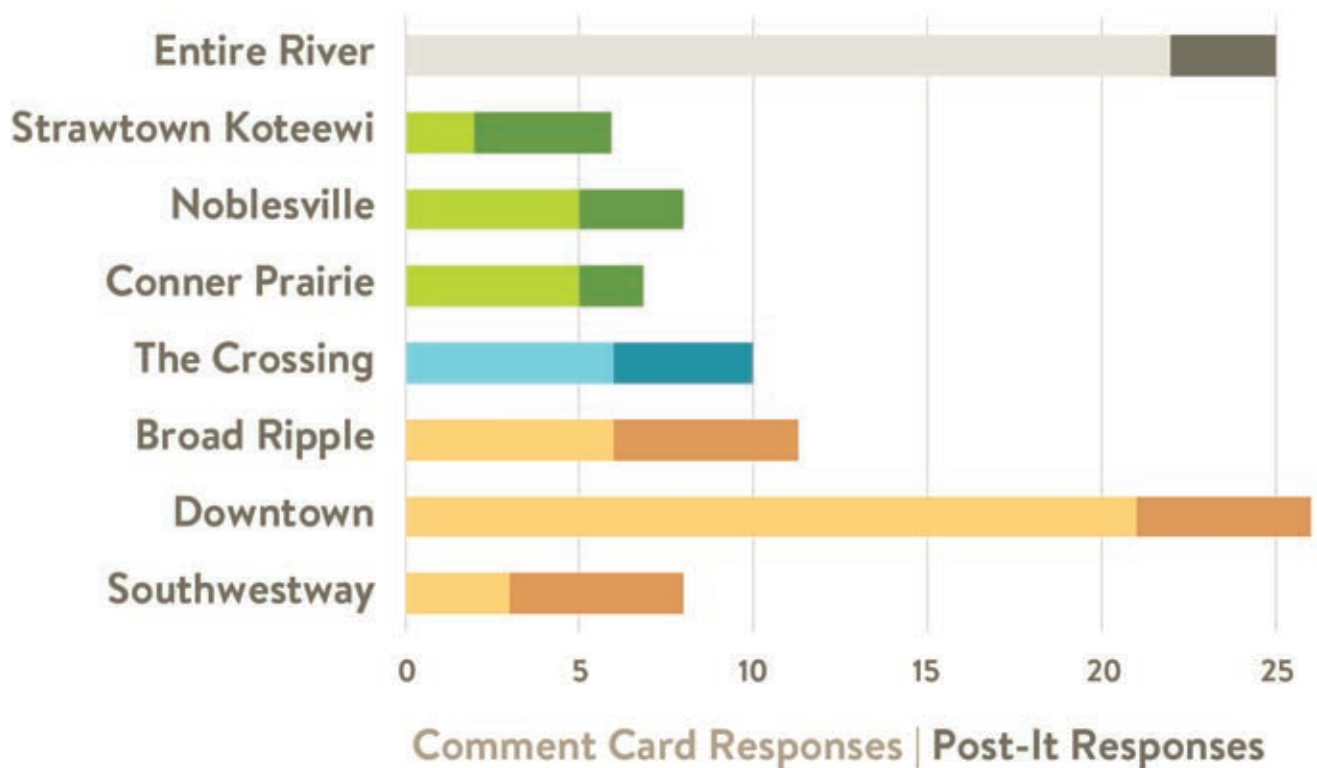


## Phase Three Feedback

In the Action Phase, public meeting attendees and survey participants were invited to provide feedback prioritizing focus area investments and recommendations, and the future of public process as the plan moves towards implementation. The most popular priority was

to improve river connections at Downtown Indianapolis between Riverside Park and the proposed investments to Belmont Beach and Mozel Sanders Park. In Hamilton County, the most popular priority was to expand Federal Hill Commons to the riverfront across from Noblesville City Hall.

Key priorities for focus area investments are summarized below.







## Public Meeting Three Feedback

MEETING	WHICH FOCUS AREA DO YOU WANT TO TALK ABOUT?	HOW EXCITING IS THE FUTURE OF THIS FOCUS AREA TO YOU?	PRIORITY #1	PRIORITY #2	PRIORITY #3	WHAT WOULD YOU IMPLEMENT FIRST	WHAT COULD MAKE THIS PROJECT STRONGER?
January 31, 2019	All	4	Connectivity	Increasing Greenspace	Dams and Intakes used for public.		
January 31, 2019	All	5	Protection of flora, fauna, fungi and land as natural space, including spaces in Fishers area, Oliver's Woods, Broad Ripple	Expansion of space for flora, fauna, fungi and land as natural space.	Establish area to flood, accounting for benefits to entire bioregion (Ohio, Wabash, Mississippi, etc.) to Gulf of Mexico.		Plan for and implement prevention and remedies to pollution, including landfill leaching & spills, trash, etc. Integrate past and present indigenous people % public information about them.
January 31, 2019	All	4	Increased river access	Increased river health	Increased river programming		A framework for increasing water quality. Necessary for increased engagement & recreation
January 31, 2019	All	5	Dam removal	water quality improvements	ecological enhancements.	Invasive Species Removal	
January 31, 2019	All	5	Infrastructure Improvements	Art/Sculpture Strategy	Engaging Greater Public Use		Not sure if there is backing by the state or not? If not, there should be. Stepped dam definitely a great idea. Stronger natural species and best defense against invasive species. Also I would like to see accelerated climate change issues taken into consideration. In my opinion the weather/seasons cycle will be outdated soon.
January 31, 2019	All	5	Interconnectivity				Seems strong already
January 31, 2019	All	5	Clean River Areas	Improve Access	Preserve & Create Habitats		Promote and spotlight the Native American history along the river project.
January 31, 2019	All	4	River Access	Clean Water	Trash Removal		Including the Native American history in the area
February 13, 2019	All	5	Inter-government				State law allows river authorities, flood control districts, conservation districts, etc. use existing statute to form overlay district for floodplain/water/ etc. conservation.

## Public Meeting Three Feedback

MEETING	WHICH FOCUS AREA DO YOU WANT TO TALK ABOUT?	HOW EXCITING IS THE FUTURE OF THIS FOCUS AREA TO YOU?	PRIORITY #1	PRIORITY #2	PRIORITY #3	WHAT WOULD YOU IMPLEMENT FIRST	WHAT COULD MAKE THIS PROJECT STRONGER?
February 13, 2019	All	5	All landscape enhancement is w/ nature plants	Remove existing invasive plants	Prevent further invasive introduction through this project landscaping		I am hoping for a long term plan to remove invasive plant species, keep their populations minimized in perpetuity, and enhance with high quality nature plant species to benefit wildlife, pollinators, birds, insects, soil, and therefore the resident of Central Indiana!
February 13, 2019	All	4	Eliminate water pollution in our local communities	Connecting communities/ make the river accessible to the public	Raise awareness on these issues		Spread awareness to the public and get more input for possible solutions
February 13, 2019	All		Protection of flora, fungi, & land as natural space, including 56 acres in Fishers area & Olivers Woods & Broad Ripple	Expansion of space for flora, fauna, & fungi & land as a natural space.	Establish flood area to flood, accounting for benefits to entire bio-region (Ohio R., Wabash R., Mississippi River Basin, etc.) to Gulf of Mexico & account for increased flooding from climate crisis. Let flooding happen in farms and compensate farmers for losses.	Plan for & implement prevention & remedies to pollution, including landfill leaching & spills, trash, etc.	"Integrate past and present indigenous people & public information about them. Language used as learning tool about heritage. To make this project stronger, galvanize the leaders, members and associates of the following organizations: Central Indiana Land Trust Hoosier Environmental Council Indiana Forest Alliance American Indian Center of Indiana, Inc. IUPUI's Dept of Earth Sciences, esp. Gabriel Filipelli Indiana Native Plant Society Indiana Academy of Science Hoosier Mushroom Society The Nature Conservancy, esp. the North American Freshwater Program's ""America's Watershed Initiative""

## Public Meeting Three Feedback

MEETING	WHICH FOCUS AREA DO YOU WANT TO TALK ABOUT?	HOW EXCITING IS THE FUTURE OF THIS FOCUS AREA TO YOU?	PRIORITY #1	PRIORITY #2	PRIORITY #3	WHAT WOULD YOU IMPLEMENT FIRST	WHAT COULD MAKE THIS PROJECT STRONGER?
February 6, 2019	All	5	Entertainment opportunities around river, restaurants, concert halls, etc.	Cleanliness (it smells)	Fishing, boating, tubing, kayaks	More presentations to multiple communities. This presentation was very informative and I think it will benefit everyone in and around Indy to be aware. Please get this out to all media outlets.	
February 6, 2019	All	3	Boating	Beach	Parks	NA	
February 6, 2019	All	5	Safety of low head dams	getting information to the public	NA	These presentations! This speaker was awesome.	
February 6, 2019	All	4	Paths to the river	NA	NA	NA	
February 6, 2019	All	5	Clean up	Beautification	Recreational Areas	Community involvement at the neighborhood level. Sewer and sanitation funding to deter polluting the river.	
February 6, 2019	All	4	Minority opportunities for surrounding neighborhoods	Work opportunities for youth	NA	More neighborhood involvement. Neighborhood exposure. Neighborhood advertisement.	
February 13, 2019	All	5	Increase access to the river, especially for canoes and kayaks	Add a trail along the length of the river even if some of it is on roads			Connect all parks on the river. Connect current bike trails to the river trail
February 13, 2019	All	3	Preservation of the river's natural qualities	Not over developing	Not monetizing and activating so that the natural beauty & nature itself are destroyed. No more asphalt.		

## Public Meeting Three Feedback

MEETING	WHICH FOCUS AREA DO YOU WANT TO TALK ABOUT?	HOW EXCITING IS THE FUTURE OF THIS FOCUS AREA TO YOU?	PRIORITY #1	PRIORITY #2	PRIORITY #3	WHAT WOULD YOU IMPLEMENT FIRST	WHAT COULD MAKE THIS PROJECT STRONGER?
February 13, 2019	All	5	Keystone	Broad Ripple	Conner Prairie		Making sure it is as inclusive as possible. Free public access and thinking about an all-ages approach to amenities.
February 13, 2019	All	3	Eliminating or getting rid of the pollution	Use less water when working with it	Recycle and reuse plastics and other things		More participants that can and will take time to help clean the waters with you guys! (sadly me not included)
January 31, 2019	Broad Ripple	3	Kayak "play" area near old dam	Broad Ripple "facelift"			Careful development - no one wants an over-gentrified approach. Leave lots of room for nature while also being minimally invasive to current river residents.
January 31, 2019	Broad Ripple	4	Watercraft Put-In	Canal Dining	Open Views		If there's safety for the glass for the views of the canal.
February 13, 2019	Broad Ripple	5	Trails to allow continuous biking to running along entire length of the river from south of downtown to north of Broad Ripple to beyond! Preferably adjacent to water.				
February 13, 2019	Broad Ripple	5	Cultural destination	Connecting communities & celebrating diversity	Bridging history & present		Excited to see the river used recreationally; to improve areas/neighborhoods. Thank you!
February 13, 2019	Broad Ripple	4	Research (scientific & historical)	Education efforts	Implementation		Extensive co-operation from stakeholders in the project; outreach efforts
February 13, 2019	Broad Ripple	4	Portage trail installation & maintenance at Clare, Broad Ripple	Replacement of Emerichsville Dam with series of "steps" and possible "white water"			Perhaps designers could canoe from Anderson to Emerichsville dam (or at least 30th St.). I would be glad to furnish a seat in my canoe for the trip.
February 13, 2019	Conner Prairie	3	Asian honeysuckle out	Dredge silt	Rec use/fishing boating		
February 13, 2019	Conner Prairie	5	Safety	Clean water	Silt/Flood storage		Safety on the river, ski, pontoon, tubing

## Public Meeting Three Feedback

MEETING	WHICH FOCUS AREA DO YOU WANT TO TALK ABOUT?	HOW EXCITING IS THE FUTURE OF THIS FOCUS AREA TO YOU?	PRIORITY #1	PRIORITY #2	PRIORITY #3	WHAT WOULD YOU IMPLEMENT FIRST	WHAT COULD MAKE THIS PROJECT STRONGER?
February 13, 2019	Conner Prairie	5	Protecting/ restoring riparian corridors	Monitoring adverse effects from overdevelopment/over use	Developing a proactive information exchange regarding any development (i.e. ecological issues)		To continue to solicit public attention and input. All of the above, but most importantly developing a proactive/open information exchange for anything touching the WRY!
January 31, 2019	Downtown	5	Get youth involved - ASAP	Canoe trips/ Kayak trips - sponsored by businesses, developers. Especially Ambrose or 16 Tec.			More presentation to civic groups - Lions Clubs, Kiwanis, Rotary, Chambers of Commerce, School Groups, Neighborhoods near the river. Build an awareness to change the attitude of people toward the White River
January 31, 2019	Downtown	5	Social event space throughout/near Riverside	retail / restaurants	Bike trails		Community knowledge. More facts disbursed publicly
January 31, 2019	Downtown	5	Riverside park-Recreational River Plan	Stengthen pedestrian spaces	Love the reclamation of nature, creating and connecting spaces for people and engaging each other		Continue working on strengthening the connection with the new opportunities to participate in the project: 16 Tec, Amrose, Near West, Riverside, Etc.
January 31, 2019	Downtown	5	River walks & increasing access	expanding green space	downtown area needs implementation first for regional economic development		Emphaize health impacts of access to nature (greenspace/river access) and reducing chronic disease through activity. Emphasize funding mechanisms.
January 31, 2019	Downtown	5	Damn good dam!	Pedestrian Access			Damn good dam!
January 31, 2019	Downtown	5	Riverside Park	Activities / Clearance	Economic Value		Neighborhood ownership, youth projects, Riverside Civic League Initiatives
January 31, 2019	Downtown	4	Riverside Park	Riverside HS Area			
January 31, 2019	Downtown	2	Riverside Park	Emrichsville Dam	Riverside High School area		



## Public Meeting Three Feedback

MEETING	WHICH FOCUS AREA DO YOU WANT TO TALK ABOUT?	HOW EXCITING IS THE FUTURE OF THIS FOCUS AREA TO YOU?	PRIORITY #1	PRIORITY #2	PRIORITY #3	WHAT WOULD YOU IMPLEMENT FIRST	WHAT COULD MAKE THIS PROJECT STRONGER?
January 31, 2019	Down-town	4	16th Street Dam	Dredge above dam where silted	Seeking Volunteers		Public Involvement, Utility Involvement, School Involvement, Mondy, Education, Field Trips, Hikes, Floats, Supporting Business
January 31, 2019	Down-town	5	Cleaner Water	Downtown	Connection to River		Permanent Funding
January 31, 2019	Down-town	5	Cleanliness of river - feeling safe to get in water & knowing where it is safe to enter	Increasing programming on water (Floats, concerts, boats)	Equitable access - some areas are very low income and missing out on development (West Indy)		Once the plan is finished, materials o share w/specific areas. Maybe hosting envisioning days (floats, boat rentals, concerts) so people can interact with plans before they start
January 31, 2019	Down-town	5	Cleaning and redesigning the dams to enhance ecological restoration and recreation	As above, access for ALL, not just wealthy landowners	Just north and south of Downtown		Not sure, but the website (not Facebook) should be better.
January 31, 2019	Down-town	5	Fishing Pier	Boathouse/Crew Teams			
January 31, 2019	Down-town	5	The Riverside improvements				Is there going to be regular monitoring of these sites if implmented and by whom?
January 31, 2019	Down-town	5	Riverside Park Area	IMA	Emerichsville Dam		Adding pedestrian bridges for connectivity and access for more people. Capturing energy through watermills, wind, or solar implmentation.
February 13,2019	Down-town	5	Recreation				Use the pads from the original 16th st bridge for a "step" and passages for boats. dam would still serve a purpose in that upstream for water intake level. West side at Emrichsville is best accessible for livery, events, but put a walkway from levee to top of the Castle.
February 13,2019	Down-town	Some-what	Lasalle & Michigan	Martindale Brightwood	Riverside		PD13131716.....JUSL3331... .18USC1519.....Title 17, 18, & 27...Supreme Court Rule 15....
February 13,2019	Down-town	5	Create an entity (?) for implementation and maintenance				Relocate the 16th Dam to south of Washington St. to create a continous pool from downtown to the Art Museum. Begin to finalize more detailed plan for dev. and mgmnt.

## Public Meeting Three Feedback

MEETING	WHICH FOCUS AREA DO YOU WANT TO TALK ABOUT?	HOW EXCITING IS THE FUTURE OF THIS FOCUS AREA TO YOU?	PRIORITY #1	PRIORITY #2	PRIORITY #3	WHAT WOULD YOU IMPLEMENT FIRST	WHAT COULD MAKE THIS PROJECT STRONGER?
February 6, 2019	Down-town	5	na	NA	NA	Casinos downtown	
February 13, 2019	Down-town						Why would you plan/propose a floating stage in an area (Riverside) that just received a \$9.2 million grant from Lilly Endowment? Clarke Kahlo
February 13, 2019	Down-town	4	Restructuring of Dams for safe recreational canoe/kayak	Habitat restoration along river	Build economic opportunity through recreation		Reintroduction of wolves cuts down deer population and changes of crashes involving deer x-ings. Bison don't like to get out of the way on the roads and require much more land.
January 31, 2019	Noblesville	5	Connected Riverwalks	A Place to Eat and Drink	A Flexible Stronger Space		By making the riverwalks a nice size for everyone to walk on. A big open space for everybody to exercise. A nice view of the river while eating food.
February 13, 2019	Noblesville	3	Make an impact	Clean 3 bags a day	Tell other people		Awareness
February 13, 2019	South-west-way	5	Park entrance from Southport Rd	Reforest undevelled elements			Continue to work with HMBA to build trails for mountain biking/horse/hiking. Do not develop the area by the lakes. First of all, it floods frequently. Return the seclusion and tranquility of SWW.
February 13, 2019	South-west-way	5	Landfill(s)	Ash ponds			Something needs to change long term at landfill receiving, constant ash. Obviously other dumps & ash ponds must be removed.
January 31, 2019	South-west-way	5	Emrichsville Dam - Retrofit	Southwestway Park - Ecological Restoration	Improvements to Oliver's Woods		Incorporate water quality sampling into the various improvements to determine where to get the most bang for the buck habitat-wise! Love the idea of bringing back the mussels to improve local water resources!



## Public Meeting Three Feedback

MEETING	WHICH FOCUS AREA DO YOU WANT TO TALK ABOUT?	HOW EXCITING IS THE FUTURE OF THIS FOCUS AREA TO YOU?	PRIORITY #1	PRIORITY #2	PRIORITY #3	WHAT WOULD YOU IMPLEMENT FIRST	WHAT COULD MAKE THIS PROJECT STRONGER?
January 31, 2019	The Crossing	5	Economic Development/ Redevelopment Opportunities	Connectivity Between Marion County and Hamilton County	Environmentally Friendly Transportation Options w/ additon on trails and walkways		Economic impact studies for low-income neighborhoods along the river in the Indy area.
January 31, 2019	The Crossing						Re: No. 2 ("River Health"), the Poster only mentions a trail connection for the area (50A.?) at NW corner of 96th and Allisonville. Surely there is a vision for this tract. What does Fishers' plan show? We fought the floodway fill there starting in 1998. Still vacant -- would make great park! :)
February 13, 2019	The Crossing	5	Ecology				"Due to the HUGE paved area & traffic designs should focus on remediation of runoff pollutants & salt, oils, trash, etc. "
February 6, 2019	The Crossing	4	NA	NA	NA	NA	
		4,508-77193					

## Public Meeting Three Feedback

### PROJECT BOARD

### STICKY NOTE COMMENT

What We Heard	Upgrade Portage by Clare Power Plant
River Reaches	Perry Plant doesn't need to supply steam to downtown anymore. Get rid of dam for colling
River Reaches	Clear channel needed - Dredge here
River Reaches	Chevy Dam improvements
River Reaches	Can the "Chevy Dam" be improved or changed?
Principle 1	Appreciate that environment & ecology are #1. The rest will follow if we restore natural habitats.
Principle 2	Citizen's River Watch? What is the underlying principle(s) of co-ordinating the strategies?
Southwestway Park	Landfill that takes waste from Covanta is a concern
Southwestway Park	Coal ash ponds can be an issue here (Harding St. IPL Plant) & else where
Southwestway Park	Remove Invasive species. Reintroduce and enhance exclusively w/ natives in landscaping. Long term plan needed to address invasive repopulation.
Southwestway Park	This is not SWW. Looks like north close to downtown
Southwestway Park	Consider that this are (3) floods. It is currently under water and unable to access. Camping and concerts do not seem like a good idea in this section.
Riverside Park & Dam	Might want to locate a beach where there are natural gravel/sand bars or the sand will always be eroding.
Riverside Park & Dam	White River trail crossing at 16th St can take many minutes to be able to cross the 4 lanes, especially with a bike (the inland is very narrow).
Riverside Park & Dam	Put a bridge to the Castle platform. West side is accessible for livery, gatherings.
Riverside Park & Dam	Look at concrete pads from old bridge alignment
Riverside Park & Dam	Severe ground water contamination due to industry 100 yrs ago to present
Broad Ripple Village	Build portage path into bike train so paddlers can get by dam
Broad Ripple Village	Bike/pedestrian bridge
Broad Ripple Village	Pedestrian bridge to access Warfleigh to Holliday Park w/ river access
Broad Ripple Village	This area (7) more about being on the river
Broad Ripple Village	Prevent bike path from going north of BR Park. Many homes along here you would cut off.
Broad Ripple Village	Need to protect the bank from erosion.
The Crossing	Are you planning to close access to this lake full of boats? Building a bridge?
The Crossing	Wetlands, etc. should be designed to absorb salt, oil, etc from asphalt surfaces.
The Crossing	Still having storm/water drainage in river
Allisonville Stretch	Cut sockets & hang ropes for rope?
Allisonville Stretch	Approach to river is the Autoshow just west of Allisonville Rd on north side. Buy right of way through Body Shop to bridge.
Downtown Noblesville	Very blocked channel through here. Please dredge to establish a well defined channel
Downtown Noblesville	Form a conservancy district or river authority with Hamilton Co.
Strawtown Koteewi Park	8th St road to Anderson is very winding and narrow. Constructing bike trail will be difficult.
Strawtown Koteewi Park	Wider riparian corridors please.
Strawtown Koteewi Park	Very nice concrete steps & access dock on left bank.



Phase Three Online Survey / Part One

BEFORE WE BEGIN, TELL US WHICH OF THE FOLLOW- ING VISION PLAN IDEAS ARE MOST EXCITING TO YOU.																			SELECT THE RESPONSE THAT BEST MATCHES HOW YOU FEEL ABOUT EACH STRATEGY.																			WHAT OTHER STRATEGIES ARE MISSING FROM THIS FOCUS AREA?
	STRAWTOWN KOTEEWI	ALLISONVILLE STRETCH	DOWNTOWN NOBLESVILLE	OLIVER'S CROSSING	BROAD RIPPLE	DOWNTOWN INDIANAPOLIS	SOUTH- WESTWAY PARK	CONNECT TO REGIONAL WALKING AND BIKING TRAILS.	BUILD BOARDWALK TRAILS IN FLOOD ZONES FOR YEAR-ROUND USE.	USE SIGNAGE TO INCREASE AWARENESS AND STEWARDSHIP.	DRAW PEOPLE TO EXISTING RECREATION ASSETS AND TOURIST ATTRACTIONS ALIKE.	CONTINUE TO INCENTIVIZE AGRICULTURAL CONSERVATION PRACTICES.	RESTORE AND ENHANCE BOTH THE PUBLIC AND PRIVATE NATURAL AREAS IN STUDY AREA.	SUPPORT NEW INVESTMENTS IN RECREATION AND ECONOMIC DEVELOPMENT.	CONTINUE IMPLEMENTATION OF HAMILTON COUNTY'S MASTER PLAN FOR THE PARK.	INTERPRET AND PAY TRIBUTE TO THE HISTORIC CROSSROADS FOR EARLY PEOPLE AND SETTLERS.	FOCUS ON SIGNIFICANT TRIBUTARIES OF THE RIVER WITH CONSERVATION DISTRICT ACTIVITY.	ENHANCE VIEWS FROM THE PARK AND ENHANCE THE NATURE EXPERIENCE.																				
Adapting quarries for recreation and flood storage.							x	Shovels are ready, let's dig into this now!	Shovels are ready, let's dig into this now!	Shovels are ready, let's dig into this now!	Shovels are ready, let's dig into this now!	Shovels are ready, let's dig into this now!	Shovels are ready, let's dig into this now!	Shovels are ready, let's dig into this now!	Shovels are ready, let's dig into this now!	Shovels are ready, let's dig into this now!	This idea needs more study to implement.	Shovels are ready, let's dig into this now!	This park isn't well known in comparison to other more populated regions along the River and needs more promotion to attract visitors to make the drive and experience what makes this region distinct.																			
River access for swimming, tubing and boating.						x																																
Trail connectivity between riverfront destinations.							x																															
Trail connectivity between riverfront destinations.		x																																				
Preserving the existing character and uses along the river.			x																																			
Establishing plan leadership to guide implementation.	x	x	x	x	x	x	x	Shovels are ready, let's dig into this now!	This idea needs more study to implement.	This idea needs more study to implement.	Shovels are ready, let's dig into this now!	This idea needs more study to implement.	This idea needs more study to implement.	This idea needs more study to implement.	Shovels are ready, let's dig into this now!	This idea needs more study to implement.	Shovels are ready, let's dig into this now!	This idea needs more study to implement.																				
River access for swimming, tubing and boating.						x																																
Creating new resilient development that embraces the river.						x																																
Trail connectivity between riverfront destinations.						x																																
Preserving the existing character and uses along the river.	x																		The White River Channel needs to be cleared of dead trees, especially the ones caught on the bridge structures all along this area. In addition, Strawtown Avenue through Koteewi Park needs walkways built under the roadway to allow people to walk from one side to the other without dealing with automobiles on Strawtown Avenue. I know there is a path under the present bridge on Strawtown Avenue but there needs to be others built all along the roadway.																			
Trail connectivity between riverfront destinations.							x	Shovels are ready, let's dig into this now!	Shovels are ready, let's dig into this now!	Shovels are ready, let's dig into this now!	This idea needs more study to implement.	Shovels are ready, let's dig into this now!	Shovels are ready, let's dig into this now!	Shovels are ready, let's dig into this now!	Shovels are ready, let's dig into this now!	This idea needs more study to implement.	This idea needs more study to implement.	This idea needs more study to implement.	plenty of free options plenty of ways to learn about natural species and to make sure they are flourishing																			

WHAT WOULD YOU LIKE TO DO NEXT?																SELECT THE RESPONSE THAT BEST MATCHES HOW YOU FEEL ABOUT EACH STRATEGY.	WHAT OTHER STRATEGIES ARE MISSING FROM THIS FOCUS AREA?
	CONNECT RIVERFRONT AND REGIONAL TRAILS TO SOUTH TO FISHERS.	USE RIVER EXCURSIONS TO CONNECT RIVERFRONT DESTINATIONS.	CREATE SAFE PEDESTRIAN CROSSINGS TO MULTIPLE DESTINATIONS.	ENHANCE VIEWS AND ACCESS FROM RIVER TO SURROUNDING NEIGHBORHOODS.	RESTORE AND ENHANCE ALL PUBLIC AND PRIVATE NATURAL AREAS.	EXPLORE POTENTIAL OF WILDLIFE HABITAT RESTORATION IN CONSERVATION EASEMENTS.	REDUCE IMPACTS TO CORE NATURAL AREAS BY LIMITING HIGH-IMPACT RECREATION ACCESS.	PAIR MEADOW RESTORATION AND ENVIRONMENTALLY-CONSCIOUS COMMERCIAL USES AT LANDFILL.	EXPAND CONNER PRAIRIE EXPERIENCES YEAR-ROUND ALONG THE RIVER.	LINK THE COMMUNITY TO RIVER AS A LIVING LABORATORY.	PRESERVE EXISTING AGRICULTURAL USES THROUGH CONSERVATION EASEMENTS.	PARTNER WITH LANDOWNERS TO MANAGE RAINWATER ON RIVERFRONT PROPERTIES.	USE RETIRED SAND AND GRAVEL PITS FOR ADDITIONAL FLOOD STORAGE.	EXPAND PUBLIC RIGHT-OF-WAY AND ACCESS ALONG THE RIVER.			
Choose another focus area!	Shovels are ready, let's dig into this now!	Shovels are ready, let's dig into this now!	Shovels are ready, let's dig into this now!	Shovels are ready, let's dig into this now!	Shovels are ready, let's dig into this now!	Shovels are ready, let's dig into this now!	Shovels are ready, let's dig into this now!	Shovels are ready, let's dig into this now!	Shovels are ready, let's dig into this now!	Shovels are ready, let's dig into this now!	Shovels are ready, let's dig into this now!	Shovels are ready, let's dig into this now!	Shovels are ready, let's dig into this now!	Shovels are ready, let's dig into this now!			
Finish																	
Finish																	
Finish	Shovels are ready, let's dig into this now!	This idea needs more study to implement.	Shovels are ready, let's dig into this now!	This idea needs more study to implement.	Shovels are ready, let's dig into this now!	Shovels are ready, let's dig into this now!	This idea needs more study to implement.	Shovels are ready, let's dig into this now!	Shovels are ready, let's dig into this now!	This idea needs more study to implement.	This idea needs more study to implement.	This idea needs more study to implement.	This idea needs more study to implement.	Shovels are ready, let's dig into this now!			

# Phase Three Online Survey / Part One

[illegible]



BEFORE WE BEGIN,  
TELL US WHICH OF  
THE FOLLOW- ING  
VISION PLAN IDEAS  
ARE MOST EXCITING  
TO YOU.

SELECT THE RESPONSE THAT BEST MATCHES HOW YOU FEEL ABOUT EACH STRATEGY.

WHAT OTHER STRATEGIES  
ARE MISSING FROM THIS  
FOCUS AREA?

[illegible]





# Phase Three Online Survey / Part One

[illegible]



# Phase Three Online Survey / Part One

[illegible]



# Phase Three Online Survey / Part One

[illegible]

[illegible]

# Phase Three Online Survey / Part One

[illegible]



[illegible]

BEFORE WE BEGIN,  
TELL US WHICH OF  
THE FOLLOW- ING  
VISION PLAN IDEAS  
ARE MOST EXCITING  
TO YOU.

SELECT THE RESPONSE THAT BEST MATCHES HOW YOU FEEL ABOUT EACH STRATEGY.

WHAT OTHER STRATEGIES  
ARE MISSING FROM THIS  
FOCUS AREA?

[illegible]

WHAT WOULD YOU LIKE TO DO NEXT?  SELECT THE RESPONSE THAT BEST MATCHES HOW YOU FEEL ABOUT EACH STRATEGY.																	WHAT OTHER STRATEGIES ARE MISSING FROM THIS FOCUS AREA?
	<div>CONNECT RIVERFRONT AND REGIONAL TRAILS TO SOUTH TO FISHERS.</div> <div>USE RIVER EXCURSIONS TO CONNECT RIVERFRONT DESTINATIONS.</div> <div>CREATE SAFE PEDESTRIAN CROSSINGS TO MULTIPLE DESTINATIONS.</div> <div>ENHANCE VIEWS AND ACCESS FROM RIVER TO SURROUNDING NEIGHBORHOODS.</div> <div>RESTORE AND ENHANCE ALL PUBLIC AND PRIVATE NATURAL AREAS.</div> <div>EXPLORE POTENTIAL OF WILDLIFE HABITAT RESTORATION IN CONSERVATION EASEMENTS.</div> <div>REDUCE IMPACTS TO CORE NATURAL AREAS BY LIMITING HIGH-IMPACT RECREATION ACCESS.</div> <div>PAIR MEADOW RESTORATION AND ENVIRONMENTALLY-CONSCIOUS COMMERCIAL USES AT LANDFILL.</div> <div>EXPAND CONNER PRAIRIE EXPERIENCES YEAR-ROUND ALONG THE RIVER.</div> <div>LINK THE COMMUNITY TO RIVER AS A LIVING LABORATORY.</div> <div>PRESERVE EXISTING AGRICULTURAL USES THROUGH CONSERVATION EASEMENTS.</div> <div>PARTNER WITH LANDOWNERS TO MANAGE RAINWATER ON RIVERFRONT PROPERTIES.</div> <div>USE RETIRED SAND AND GRAVEL PITS FOR ADDITIONAL FLOOD STORAGE.</div> <div>EXPAND PUBLIC RIGHT-OF-WAY AND ACCESS ALONG THE RIVER.</div>																
		This idea needs more study to implement.	Shovels are ready, let's dig into this now!	This idea needs more study to implement.	Shovels are ready, let's dig into this now!	Shovels are ready, let's dig into this now!	Shovels are ready, let's dig into this now!	Shovels are ready, let's dig into this now!	Shovels are ready, let's dig into this now!	Shovels are ready, let's dig into this now!	This idea needs more study to implement.	This idea needs more study to implement.	Shovels are ready, let's dig into this now!	Shovels are ready, let's dig into this now!	This idea needs more study to implement.		
	Choose another focus area!	This idea needs more study to implement.	This idea needs more study to implement.	Let's build up to this over the long term...	Shovels are ready, let's dig into this now!	Shovels are ready, let's dig into this now!	Shovels are ready, let's dig into this now!	Shovels are ready, let's dig into this now!	Shovels are ready, let's dig into this now!	Shovels are ready, let's dig into this now!	This idea needs more study to implement.	Shovels are ready, let's dig into this now!	Shovels are ready, let's dig into this now!	Shovels are ready, let's dig into this now!	Shovels are ready, let's dig into this now!		
	Finish																
		Let's build up to this over the long term...	Let's build up to this over the long term...	This idea needs more study to implement.	This idea needs more study to implement.	This idea needs more study to implement.	Shovels are ready, let's dig into this now!	Shovels are ready, let's dig into this now!	Shovels are ready, let's dig into this now!	This idea needs more study to implement.	This idea needs more study to implement.	Shovels are ready, let's dig into this now!	Shovels are ready, let's dig into this now!	This idea needs more study to implement.	This idea needs more study to implement.		
								Shovels are ready, let's dig into this now!						Shovels are ready, let's dig into this now!			

BEFORE WE BEGIN, TELL US WHICH OF THE FOLLOW-ING VISION PLAN IDEAS ARE MOST EXCITING TO YOU.

SELECT THE RESPONSE THAT BEST MATCHES HOW YOU FEEL ABOUT EACH STRATEGY.

WHAT OTHER STRATEGIES ARE MISSING FROM THIS FOCUS AREA?

[illegible]

<div>WHAT WOULD YOU LIKE TO DO NEXT?</div> <div>SELECT THE RESPONSE THAT BEST MATCHES HOW YOU FEEL ABOUT EACH STRATEGY.</div> <div>WHAT OTHER STRATEGIES ARE MISSING FROM THIS FOCUS AREA?</div>																
	CONNECT RIVERFRONT AND REGIONAL TRAILS TO SOUTH TO FISHERS.	USE RIVER EXCURSIONS TO CONNECT RIVERFRONT DESTINATIONS.	CREATE SAFE PEDESTRIAN CROSSINGS TO MULTIPLE DESTINATIONS.	ENHANCE VIEWS AND ACCESS FROM RIVER TO SURROUNDING NEIGHBORHOODS.	RESTORE AND ENHANCE ALL PUBLIC AND PRIVATE NATURAL AREAS.	EXPLORE POTENTIAL OF WILDLIFE HABITAT RESTORATION IN CONSERVATION EASEMENTS.	REDUCE IMPACTS TO CORE NATURAL AREAS BY LIMITING HIGH-IMPACT RECREATION ACCESS.	PAIR MEADOW RESTORATION AND ENVIRONMENTALLY-CONSCIOUS COMMERCIAL USES AT LANDFILL.	EXPAND CONNER PRAIRIE EXPERIENCES YEAR-ROUND ALONG THE RIVER.	LINK THE COMMUNITY TO RIVER AS A LIVING LABORATORY.	PRESERVE EXISTING AGRICULTURAL USES THROUGH CONSERVATION EASEMENTS.	PARTNER WITH LANDOWNERS TO MANAGE RAINWATER ON RIVERFRONT PROPERTIES.	USE RETIRED SAND AND GRAVEL PITS FOR ADDITIONAL FLOOD STORAGE.	EXPAND PUBLIC RIGHT-OF-WAY AND ACCESS ALONG THE RIVER.		
		Shovels are ready, let's dig into this now!	This idea needs more study to implement.	This idea needs more study to implement.	Shovels are ready, let's dig into this now!	Let's build up to this over the long term...	This idea needs more study to implement.	This idea needs more study to implement.		Shovels are ready, let's dig into this now!	This idea needs more study to implement.	This idea needs more study to implement.	Shovels are ready, let's dig into this now!	Shovels are ready, let's dig into this now!	This idea needs more study to implement.	
		Shovels are ready, let's dig into this now!	This idea needs more study to implement.	Shovels are ready, let's dig into this now!	Shovels are ready, let's dig into this now!	This idea needs more study to implement.	This idea needs more study to implement.	Let's build up to this over the long term...	This idea needs more study to implement.	This idea needs more study to implement.	This idea needs more study to implement.	Let's build up to this over the long term...	This idea needs more study to implement.	This idea needs more study to implement.	Shovels are ready, let's dig into this now!	
	Choose another focus area!															
	Finish	Shovels are ready, let's dig into this now!	This idea needs more study to implement.	Shovels are ready, let's dig into this now!	Shovels are ready, let's dig into this now!	Shovels are ready, let's dig into this now!	Shovels are ready, let's dig into this now!	Shovels are ready, let's dig into this now!	Shovels are ready, let's dig into this now!	Shovels are ready, let's dig into this now!	Shovels are ready, let's dig into this now!	Shovels are ready, let's dig into this now!	Shovels are ready, let's dig into this now!	Shovels are ready, let's dig into this now!		
		Let's build up to this over the long term...	This idea needs more study to implement.	Let's build up to this over the long term...	Let's build up to this over the long term...	Shovels are ready, let's dig into this now!	Shovels are ready, let's dig into this now!	Shovels are ready, let's dig into this now!	This idea needs more study to implement.	This idea needs more study to implement.	Let's build up to this over the long term...	This idea needs more study to implement.	Shovels are ready, let's dig into this now!	Shovels are ready, let's dig into this now!	This idea needs more study to implement.	

BEFORE WE BEGIN, TELL US WHICH OF THE FOLLOW-ING VISION PLAN IDEAS ARE MOST EXCITING TO YOU.

SELECT THE RESPONSE THAT BEST MATCHES HOW YOU FEEL ABOUT EACH STRATEGY.

WHAT OTHER STRATEGIES ARE MISSING FROM THIS FOCUS AREA?

[illegible]



# Phase Three Online Survey / Part One

[illegible]





BEFORE WE BEGIN, TELL US WHICH OF THE FOLLOW- ING VISION PLAN IDEAS ARE MOST EXCITING TO YOU.

SELECT THE RESPONSE THAT BEST MATCHES HOW YOU FEEL ABOUT EACH STRATEGY.

WHAT OTHER STRATEGIES ARE MISSING FROM THIS FOCUS AREA?

[illegible]



BEFORE WE BEGIN,  
TELL US WHICH OF  
THE FOLLOW- ING  
VISION PLAN IDEAS  
ARE MOST EXCITING  
TO YOU.

SELECT THE RESPONSE THAT BEST MATCHES HOW YOU FEEL ABOUT EACH STRATEGY.

WHAT OTHER STRATEGIES  
ARE MISSING FROM THIS  
FOCUS AREA?

[illegible]



[illegible]



## Phase Three Online Survey / Part Two

[illegible]





## Phase Three Online Survey / Part Two

[illegible]

[illegible]

## Phase Three Online Survey / Part Two

[illegible]

[illegible]

## Phase Three Online Survey / Part Two

[illegible]

[illegible]

Phase Three Online Survey / Part Two

SELECT THE RESPONSE THAT BEST MATCHES HOW YOU FEEL ABOUT EACH STRATEGY.											WHAT OTHER STRATEGIES ARE MISSING FROM THIS FOCUS AREA?	WHAT WOULD YOU LIKE TO DO NEXT?	SELECT THE RESPONSE THAT BEST MATCHES HOW YOU FEEL ABOUT EACH STRATEGY.			
PROVIDE UNIVERSAL ACCESSIBILITY TO THE RIVER.	EXTEND AND LINK THE RIVERWALK INTO LARGER TRAIL AND PARK SYSTEM.	CATALYZE SUSTAINABLE AND FLOOD RESILIENT RIVERFRONT DEVELOPMENT IN FLOOD PRONE AREAS.	RESTORE AND ENHANCE ALL NATURAL AREAS IN STUDY AREA.	INTEGRATE GREEN INFRASTRUCTURE TO TREAT AND CAPTURE STORMWATER RUNOFF FROM IMPERVIOUS AREAS.	EXTEND THE RIVERWALK SOUTH OF DOWNTOWN.	CREATE YEAR-ROUND WATERFRONT DESTINATIONS TO ENGAGE ALL AGES IN SAFE AND CLOSE RIVER EXPERIENCE.	PLAN AND IMPLEMENT INTERPRETIVE TRAILS TO CONNECT STORIES AND PLACES.	EXTEND THE NICKEL PLATE TRAIL.	MAKE DOWNTOWN MORE WALKABLE.	STABILIZE RIVERBANKS AND ENHANCE VIEWS.	CREATE A MULTIMODAL LAND-TO-WATER NETWORK		USE FLOODPLAINS FOR PUBLIC BENEFIT	MAKE THE RIVER MORE PROMINENT WITHIN THIS AREA	PROMOTE SUSTAINABLE DEVELOPMENT	
Shovels are ready, let's dig into this now!	Shovels are ready, let's dig into this now!	Shovels are ready, let's dig into this now!	Shovels are ready, let's dig into this now!	Shovels are ready, let's dig into this now!	Shovels are ready, let's dig into this now!	Shovels are ready, let's dig into this now!	Shovels are ready, let's dig into this now!	Shovels are ready, let's dig into this now!	Shovels are ready, let's dig into this now!	Shovels are ready, let's dig into this now!		Choose another focus area!				
Shovels are ready, let's dig into this now!	Let's build up to this over the long term...	This idea needs more study to implement.	Shovels are ready, let's dig into this now!	Shovels are ready, let's dig into this now!	Shovels are ready, let's dig into this now!	Shovels are ready, let's dig into this now!	This idea needs more study to implement.	Shovels are ready, let's dig into this now!	Shovels are ready, let's dig into this now!	This idea needs more study to implement.		Finish				
													This idea needs more study to implement.	Shovels are ready, let's dig into this now!	This idea needs more study to implement.	Let's build up to this over the long term...



	WHAT OTHER STRATEGIES ARE MISSING FROM THIS FOCUS AREA?						WHAT WOULD YOU LIKE TO DO NEXT?	SELECT THE RESPONSE THAT BEST MATCHES HOW YOU FEEL ABOUT EACH STRATEGY.												WHAT OTHER STRATEGIES ARE MISSING FROM THIS FOCUS AREA?	
	CREATE A RANGE OF HOUSING OPTIONS THAT ARE CONNECTED TO TRANSIT AND JOB CENTERS	PROMOTE A SAFE, BALANCED MULTI-MODAL ENVIRONMENT	MINIMIZE THE IMPACTS OF URBAN LIFE ON THE RIVER	PROTECT AND EXPAND CONTINUOUS, NATURAL AREAS	IMPROVE EXISTING RETAIL DESTINATIONS WITH OUTDOOR WATER-BASED RECREATION			CREATE PATHS AND VIEW OVERLOOKS OVER AND ALONG THE LEVEES	PRESERVE EXISTING HOUSING AND PROMOTE MORE AFFORDABILITY	EXPAND THE “CANAL VILLAGE” IDENTITY INTO A RIVER VILLAGE	RESTORE AND ENHANCE PUBLIC AND PRIVATE NATURAL AREAS	RETROFIT BROAD RIPPLE DAM	CREATE VIBRANT SPACES CLOSE TO THE WATER’S EDGE	ESTABLISH BROAD RIPPLE AS A NATIONAL REGISTER HISTORIC DISTRICT	PRESERVE THE EXISTING BUILDING SCALE AND CHARACTER, AND PROMOTE “GENTLE INFILL”	USE EXISTING INFRASTRUCTURE FOR PLACE-MAKING	INTEGRATE RELATED PLANS AND PROJECTS (E.G. BROAD RIPPLE PARK AND NORTH MDTOWN RIVERWALK)	ENGAGE PUBLIC ART			
								Shovels are ready, let's dig into this now!	Let’s build up to this over the long term...	Shovels are ready, let's dig into this now!	This idea needs more study to implement.	This idea needs more study to implement.	Shovels are ready, let's dig into this now!	This idea needs more study to implement.	This idea needs more study to implement.	This idea needs more study to implement.	This idea needs more study to implement.	This idea needs more study to implement.			
								Shovels are ready, let's dig into this now!	Shovels are ready, let's dig into this now!	Shovels are ready, let's dig into this now!	Shovels are ready, let's dig into this now!	This idea needs more study to implement.	Shovels are ready, let's dig into this now!	This idea needs more study to implement.	Shovels are ready, let's dig into this now!	Shovels are ready, let's dig into this now!	This idea needs more study to implement.	I would like to see an emphasis on getting people in the water because only then, will we work as a community to ensure that we have clean water. Would also like to see a white water park somewhere on or near the river.			
								Shovels are ready, let's dig into this now!	Shovels are ready, let's dig into this now!	Shovels are ready, let's dig into this now!	Shovels are ready, let's dig into this now!	Shovels are ready, let's dig into this now!	Shovels are ready, let's dig into this now!	This idea needs more study to implement.	This idea needs more study to implement.	Shovels are ready, let's dig into this now!	Shovels are ready, let's dig into this now!	This idea needs more study to implement.			
								Shovels are ready, let's dig into this now!	Shovels are ready, let's dig into this now!	Shovels are ready, let's dig into this now!	This idea needs more study to implement.	This idea needs more study to implement.	Shovels are ready, let's dig into this now!	Let’s build up to this over the long term...	Shovels are ready, let's dig into this now!	Shovels are ready, let's dig into this now!	Shovels are ready, let's dig into this now!	Shovels are ready, let's dig into this now!			
	Let’s build up to this over the long term...	This idea needs more study to implement.	Let’s build up to this over the long term...	Let’s build up to this over the long term...	Let’s build up to this over the long term...	Connecting Town Run Trail Park to Heritage Park. Engagement of current Town Run Park users.	Finish	This idea needs more study to implement.	Let’s build up to this over the long term...	Let’s build up to this over the long term...	This idea needs more study to implement.	Shovels are ready, let’s dig into this now!	This idea needs more study to implement.	Let’s build up to this over the long term...	Let’s build up to this over the long term...	This idea needs more study to implement.	This idea needs more study to implement.	Let’s build up to this over the long term...	NA		

Phase Three Online Survey / Part Two

SELECT THE RESPONSE THAT BEST MATCHES HOW YOU FEEL ABOUT EACH STRATEGY.											WHAT OTHER STRATEGIES ARE MISSING FROM THIS FOCUS AREA?	WHAT WOULD YOU LIKE TO DO NEXT?	SELECT THE RESPONSE THAT BEST MATCHES HOW YOU FEEL ABOUT EACH STRATEGY.				
PROVIDE UNIVERSAL ACCESSIBILITY TO THE RIVER.	EXTEND AND LINK THE RIVERWALK INTO LARGER TRAIL AND PARK SYSTEM.	CATALYZE SUSTAINABLE AND FLOOD RESILIENT RIVERFRONT DEVELOPMENT IN FLOOD PRONE AREAS.	RESTORE AND ENHANCE ALL NATURAL AREAS IN STUDY AREA.	INTEGRATE GREEN INFRASTRUCTURE TO TREAT AND CAPTURE STORMWATER RUNOFF FROM IMPERVIOUS AREAS.	EXTEND THE RIVERWALK SOUTH OF DOWNTOWN.	CREATE YEAR-ROUND WATERFRONT DESTINATIONS TO ENGAGE ALL AGES IN SAFE AND CLOSE RIVER EXPERIENCE.	PLAN AND IMPLEMENT INTERPRETIVE TRAILS TO CONNECT STORIES AND PLACES.	EXTEND THE NICKEL PLATE TRAIL.	MAKE DOWNTOWN MORE WALKABLE.	STABILIZE RIVERBANKS AND ENHANCE VIEWS.			CREATE A MULTIMODAL LAND-TO-WATER NETWORK	USE FLOODPLAINS FOR PUBLIC BENEFIT	MAKE THE RIVER MORE PROMINENT WITHIN THIS AREA	PROMOTE SUSTAINABLE DEVELOPMENT	
													This idea needs more study to implement.	This idea needs more study to implement.	Shovels are ready, let's dig into this now!		
Shovels are ready, let's dig into this now!	Shovels are ready, let's dig into this now!	Shovels are ready, let's dig into this now!	Shovels are ready, let's dig into this now!	Shovels are ready, let's dig into this now!	Shovels are ready, let's dig into this now!	Shovels are ready, let's dig into this now!	Let's build up to this over the long term...	Shovels are ready, let's dig into this now!	Shovels are ready, let's dig into this now!	Shovels are ready, let's dig into this now!	Lighting!		Choose another focus area!	This idea needs more study to implement.	Shovels are ready, let's dig into this now!	Shovels are ready, let's dig into this now!	Shovels are ready, let's dig into this now!
Let's build up to this over the long term...	Shovels are ready, let's dig into this now!	Shovels are ready, let's dig into this now!	Shovels are ready, let's dig into this now!	Shovels are ready, let's dig into this now!	Shovels are ready, let's dig into this now!	Shovels are ready, let's dig into this now!	Shovels are ready, let's dig into this now!	This idea needs more study to implement.	Shovels are ready, let's dig into this now!	Shovels are ready, let's dig into this now!	'		Choose another focus area!				
This idea needs more study to implement.	Let's build up to this over the long term...	This idea needs more study to implement.	Shovels are ready, let's dig into this now!	Shovels are ready, let's dig into this now!	This idea needs more study to implement.	Let's build up to this over the long term...	This idea needs more study to implement.	This idea needs more study to implement.	This idea needs more study to implement.	This idea needs more study to implement.	Not sure		Choose another focus area!				
Let's build up to this over the long term...	This idea needs more study to implement.	Let's build up to this over the long term...	Shovels are ready, let's dig into this now!	Shovels are ready, let's dig into this now!	Let's build up to this over the long term...	Let's build up to this over the long term...	This idea needs more study to implement.	This idea needs more study to implement.	Let's build up to this over the long term...	This idea needs more study to implement.	Stormwater preparedness must be in place before further development.	Finish					



Phase Three Online Survey / Part Two

SELECT THE RESPONSE THAT BEST MATCHES HOW YOU FEEL ABOUT EACH STRATEGY.												WHAT OTHER STRATEGIES ARE MISSING FROM THIS FOCUS AREA?	WHAT WOULD YOU LIKE TO DO NEXT?	SELECT THE RESPONSE THAT BEST MATCHES HOW YOU FEEL ABOUT EACH STRATEGY.			
PROVIDE UNIVERSAL ACCESSIBILITY TO THE RIVER.	EXTEND AND LINK THE RIVERWALK INTO LARGER TRAIL AND PARK SYSTEM.	CATALYZE SUSTAINABLE AND FLOOD RESILIENT RIVERFRONT DEVELOPMENT IN FLOOD PRONE AREAS.	RESTORE AND ENHANCE ALL NATURAL AREAS IN STUDY AREA.	INTEGRATE GREEN INFRASTRUCTURE TO TREAT AND CAPTURE STORMWATER RUNOFF FROM IMPERVIOUS AREAS.	EXTEND THE RIVERWALK SOUTH OF DOWNTOWN.	CREATE YEAR-ROUND WATERFRONT DESTINATIONS TO ENGAGE ALL AGES IN SAFE AND CLOSE RIVER EXPERIENCE.	PLAN AND IMPLEMENT INTERPRETIVE TRAILS TO CONNECT STORIES AND PLACES.	EXTEND THE NICKEL PLATE TRAIL.	MAKE DOWNTOWN MORE WALKABLE.	STABILIZE RIVERBANKS AND ENHANCE VIEWS.	CREATE A MULTIMODAL LAND-TO-WATER NETWORK			USE FLOODPLAINS FOR PUBLIC BENEFIT	MAKE THE RIVER MORE PROMINENT WITHIN THIS AREA	PROMOTE SUSTAINABLE DEVELOPMENT	
													This idea needs more study to implement.	This idea needs more study to implement.	Shovels are ready, let's dig into this now!	Let's build up to this over the long term...	
													Shovels are ready, let's dig into this now!	Shovels are ready, let's dig into this now!	Shovels are ready, let's dig into this now!	This idea needs more study to implement.	
													This idea needs more study to implement.	Shovels are ready, let's dig into this now!	This idea needs more study to implement.	Shovels are ready, let's dig into this now!	
Let's build up to this over the long term...	Shovels are ready, let's dig into this now!	This idea needs more study to implement.	Shovels are ready, let's dig into this now!	Shovels are ready, let's dig into this now!	Shovels are ready, let's dig into this now!	This idea needs more study to implement.	Shovels are ready, let's dig into this now!	This idea needs more study to implement.	Shovels are ready, let's dig into this now!	Shovels are ready, let's dig into this now!		Finish					
Shovels are ready, let's dig into this now!	Shovels are ready, let's dig into this now!	Shovels are ready, let's dig into this now!	Shovels are ready, let's dig into this now!	Shovels are ready, let's dig into this now!	Shovels are ready, let's dig into this now!	Shovels are ready, let's dig into this now!	Shovels are ready, let's dig into this now!	Shovels are ready, let's dig into this now!	Shovels are ready, let's dig into this now!	Shovels are ready, let's dig into this now!	plant trees throughout downtown	Choose another focus area!	This idea needs more study to implement.	Shovels are ready, let's dig into this now!	Shovels are ready, let's dig into this now!	Shovels are ready, let's dig into this now!	
Shovels are ready, let's dig into this now!	Shovels are ready, let's dig into this now!	Shovels are ready, let's dig into this now!	This idea needs more study to implement.	This idea needs more study to implement.	Shovels are ready, let's dig into this now!	Shovels are ready, let's dig into this now!	Shovels are ready, let's dig into this now!	This idea needs more study to implement.	Shovels are ready, let's dig into this now!	Shovels are ready, let's dig into this now!		Finish					



## Phase Three Online Survey / Part Two

[illegible]



## Phase Three Online Survey / Part Two

[illegible]





[illegible]



## Phase Three Online Survey / Part Two

[illegible]

	WHAT OTHER STRATEGIES ARE MISSING FROM THIS FOCUS AREA?					WHAT WOULD YOU LIKE TO DO NEXT?	SELECT THE RESPONSE THAT BEST MATCHES HOW YOU FEEL ABOUT EACH STRATEGY.														WHAT OTHER STRATEGIES ARE MISSING FROM THIS FOCUS AREA?	
	CREATE A RANGE OF HOUSING OPTIONS THAT ARE CONNECTED TO TRANSIT AND JOB CENTERS	PROMOTE A SAFE, BALANCED MULTI-MODAL ENVIRONMENT	MINIMIZE THE IMPACTS OF URBAN LIFE ON THE RIVER	PROTECT AND EXPAND CONTINUOUS, NATURAL AREAS	IMPROVE EXISTING RETAIL DESTINATIONS WITH OUTDOOR WATER-BASED RECREATION		CREATE PATHS AND VIEW OVERLOOKS OVER AND ALONG THE LEVEES	PRESERVE EXISTING HOUSING AND PROMOTE MORE AFFORDABILITY	EXPAND THE “CANAL VILLAGE” IDENTITY INTO A RIVER VILLAGE	RESTORE AND ENHANCE PUBLIC AND PRIVATE NATURAL AREAS	RETROFIT BROAD RIPPLE DAM	CREATE VIBRANT SPACES CLOSE TO THE WATER’S EDGE	ESTABLISH BROAD RIPPLE AS A NATIONAL REGISTER HISTORIC DISTRICT	PRESERVE THE EXISTING BUILDING SCALE AND CHARACTER, AND PROMOTE “GENTLE INFILL”	USE EXISTING INFRASTRUCTURE FOR PLACE-MAKING	INTEGRATE RELATED PLANS AND PROJECTS (E.G. BROAD RIPPLE PARK AND NORTH MDTOWN RIVERWALK)	ENGAGE PUBLIC ART					
	This idea needs more study to implement.	This idea needs more study to implement.	Shovels are ready, let's dig into this now!	Shovels are ready, let's dig into this now!	Shovels are ready, let's dig into this now!		Finish	Shovels are ready, let's dig into this now!	Shovels are ready, let's dig into this now!	Shovels are ready, let's dig into this now!	Shovels are ready, let's dig into this now!	This idea needs more study to implement.	Shovels are ready, let's dig into this now!	Shovels are ready, let's dig into this now!	This idea needs more study to implement.	Shovels are ready, let's dig into this now!	Shovels are ready, let's dig into this now!	This idea needs more study to implement.				
								Shovels are ready, let's dig into this now!		Shovels are ready, let's dig into this now!		Shovels are ready, let's dig into this now!	Shovels are ready, let's dig into this now!	Let's build up to this over the long term...		Shovels are ready, let's dig into this now!	Let's build up to this over the long term...					
								Shovels are ready, let's dig into this now!	This idea needs more study to implement.	Shovels are ready, let's dig into this now!	Shovels are ready, let's dig into this now!	This idea needs more study to implement.	This idea needs more study to implement.	This idea needs more study to implement.	This idea needs more study to implement.	This idea needs more study to implement.	Shovels are ready, let's dig into this now!					

SELECT THE RESPONSE THAT BEST MATCHES HOW YOU FEEL ABOUT EACH STRATEGY. WHAT OTHER STRATEGIES ARE MISSING FROM THIS FOCUS AREA?

[illegible]



SELECT THE RESPONSE THAT BEST MATCHES HOW YOU FEEL ABOUT EACH STRATEGY. WHAT OTHER STRATEGIES ARE MISSING FROM THIS FOCUS AREA?

[illegible]





SELECT THE RESPONSE THAT BEST MATCHES HOW YOU FEEL ABOUT EACH STRATEGY. WHAT OTHER STRATEGIES ARE MISSING FROM THIS FOCUS AREA?

[illegible]



SELECT THE RESPONSE THAT BEST MATCHES HOW YOU FEEL ABOUT EACH STRATEGY.

WHAT OTHER STRATEGIES ARE MISSING FROM THIS FOCUS AREA?

[illegible]



Phase Three Online Survey / Part Three

SELECT THE RESPONSE THAT BEST MATCHES HOW YOU FEEL ABOUT EACH STRATEGY.											WHAT OTHER STRATEGIES ARE MISSING FROM THIS FOCUS AREA?
BUILD A BOAT LAUNCH AND INTEGRATED TRAIL NETWORK	STRENGTHEN PEDESTRIAN AND BIKE INFRASTRUCTURE ACROSS ALL BRIDGES	SUPPORT SUSTAINABLE AND INCLUSIVE DEVELOPMENT TO STRENGTHEN THE RIVERFRONT	CREATE NEW PARK SPACE TO PROTECT VITAL WILDLIFE HABITAT BELOW THE LEVEE	RESTORE AND ENHANCE ALL PUBLIC AND PRIVATE NATURAL AREAS	RESTORE EMRICHSVILLE DAM	UPGRADE REVEREND MOZEL SANDERS PARK	FOCUS STREET INFRASTRUCTURE INVESTMENTS ON MAJOR NEIGHBORHOOD CONNECTORS	IMPLEMENT THE RIVERSIDE REGIONAL PARK MASTER PLAN	PRESERVE NEIGHBORHOOD CHARACTER AND CONNECT TO PARKS AND THE RIVERFRONT	UNIFY CIVIC, ACADEMIC AND BUSINESS CAMPUSES	
Shovels are ready, let's dig into this now!	Shovels are ready, let's dig into this now!	Shovels are ready, let's dig into this now!	Let's build up to this over the long term...	Shovels are ready, let's dig into this now!	Shovels are ready, let's dig into this now!	Shovels are ready, let's dig into this now!	Shovels are ready, let's dig into this now!	Shovels are ready, let's dig into this now!	Shovels are ready, let's dig into this now!	Shovels are ready, let's dig into this now!	...
Shovels are ready, let's dig into this now!		This idea needs more study to implement.	Shovels are ready, let's dig into this now!	Shovels are ready, let's dig into this now!	This idea needs more study to implement.	Shovels are ready, let's dig into this now!	Shovels are ready, let's dig into this now!	Shovels are ready, let's dig into this now!	Shovels are ready, let's dig into this now!	Shovels are ready, let's dig into this now!	Establish percentages on what will or will not be developed along the downtown riverfront. A balanced approach is very necessary to make the entire project viable.
Shovels are ready, let's dig into this now!	Shovels are ready, let's dig into this now!	This idea needs more study to implement.	This idea needs more study to implement.	Shovels are ready, let's dig into this now!	This idea needs more study to implement.	This idea needs more study to implement.	Shovels are ready, let's dig into this now!	This idea needs more study to implement.	Shovels are ready, let's dig into this now!	This idea needs more study to implement.	
Shovels are ready, let's dig into this now!	Shovels are ready, let's dig into this now!	Shovels are ready, let's dig into this now!	Shovels are ready, let's dig into this now!	Shovels are ready, let's dig into this now!	This idea needs more study to implement.	Shovels are ready, let's dig into this now!	Shovels are ready, let's dig into this now!	Shovels are ready, let's dig into this now!	This idea needs more study to implement.	Shovels are ready, let's dig into this now!	White water park for kayaking/river surfing
Shovels are ready, let's dig into this now!	Shovels are ready, let's dig into this now!	Shovels are ready, let's dig into this now!	Shovels are ready, let's dig into this now!	Shovels are ready, let's dig into this now!	This idea needs more study to implement.	This idea needs more study to implement.	Shovels are ready, let's dig into this now!	This idea needs more study to implement.	Shovels are ready, let's dig into this now!	This idea needs more study to implement.	Educate communities and surrounding neighborhoods about access sites and usage by going to their meetings.
Shovels are ready, let's dig into this now!	Shovels are ready, let's dig into this now!	Shovels are ready, let's dig into this now!	Shovels are ready, let's dig into this now!	Shovels are ready, let's dig into this now!	This idea needs more study to implement.	This idea needs more study to implement.	Let's build up to this over the long term...	This idea needs more study to implement.	Let's build up to this over the long term...	Let's build up to this over the long term...	Nothing
Let's build up to this over the long term...	Shovels are ready, let's dig into this now!	Shovels are ready, let's dig into this now!	Let's build up to this over the long term...	Let's build up to this over the long term...	This idea needs more study to implement.	Let's build up to this over the long term...	This idea needs more study to implement.	Shovels are ready, let's dig into this now!	This idea needs more study to implement.	Shovels are ready, let's dig into this now!	Whitewater challenge around the downtown dams, Emrichsville and the power plant dams Portage path around BR dam where canal splits off.
Shovels are ready, let's dig into this now!	Shovels are ready, let's dig into this now!	Shovels are ready, let's dig into this now!	Shovels are ready, let's dig into this now!	Shovels are ready, let's dig into this now!	Shovels are ready, let's dig into this now!		This idea needs more study to implement.		This idea needs more study to implement.	This idea needs more study to implement.	
Shovels are ready, let's dig into this now!	Shovels are ready, let's dig into this now!	Shovels are ready, let's dig into this now!	This idea needs more study to implement.	This idea needs more study to implement.	Let's build up to this over the long term...	This idea needs more study to implement.	Let's build up to this over the long term...	Let's build up to this over the long term...	Shovels are ready, let's dig into this now!	Shovels are ready, let's dig into this now!	Reconfigure White River depth over several miles to allow rowing by boats from the Indianapolis Rowing Center



Phase Three Online Survey / Part Three

SELECT THE RESPONSE THAT BEST MATCHES HOW YOU FEEL ABOUT EACH STRATEGY.											WHAT OTHER STRATEGIES ARE MISSING FROM THIS FOCUS AREA?
BUILD A BOAT LAUNCH AND INTEGRATED TRAIL NETWORK	STRENGTHEN PEDESTRIAN AND BIKE INFRASTRUCTURE ACROSS ALL BRIDGES	SUPPORT SUSTAINABLE AND INCLUSIVE DEVELOPMENT TO STRENGTHEN THE RIVERFRONT	CREATE NEW PARK SPACE TO PROTECT VITAL WILDLIFE HABITAT BELOW THE LEVEE	RESTORE AND ENHANCE ALL PUBLIC AND PRIVATE NATURAL AREAS	RESTORE EMRICHSVILLE DAM	UPGRADE REVEREND MOZEL SANDERS PARK	FOCUS STREET INFRASTRUCTURE INVESTMENTS ON MAJOR NEIGHBORHOOD CONNECTORS	IMPLEMENT THE RIVERSIDE REGIONAL PARK MASTER PLAN	PRESERVE NEIGHBORHOOD CHARACTER AND CONNECT TO PARKS AND THE RIVERFRONT	UNIFY CIVIC, ACADEMIC AND BUSINESS CAMPUSES	
Shovels are ready, let's dig into this now!	Shovels are ready, let's dig into this now!	Shovels are ready, let's dig into this now!	Shovels are ready, let's dig into this now!	Shovels are ready, let's dig into this now!	Let's build up to this over the long term...	This idea needs more study to implement.	Shovels are ready, let's dig into this now!	Shovels are ready, let's dig into this now!	Shovels are ready, let's dig into this now!	This idea needs more study to implement.	Lighting!!!
This idea needs more study to implement.	Shovels are ready, let's dig into this now!	Shovels are ready, let's dig into this now!	This idea needs more study to implement.	Shovels are ready, let's dig into this now!	This idea needs more study to implement.	Shovels are ready, let's dig into this now!	Shovels are ready, let's dig into this now!	This idea needs more study to implement.	Shovels are ready, let's dig into this now!	Shovels are ready, let's dig into this now!	?
Shovels are ready, let's dig into this now!	Shovels are ready, let's dig into this now!	Shovels are ready, let's dig into this now!	This idea needs more study to implement.	Shovels are ready, let's dig into this now!	Shovels are ready, let's dig into this now!		Shovels are ready, let's dig into this now!	This idea needs more study to implement.	Shovels are ready, let's dig into this now!	Shovels are ready, let's dig into this now!	
This idea needs more study to implement.	Shovels are ready, let's dig into this now!	This idea needs more study to implement.	This idea needs more study to implement.	This idea needs more study to implement.	Shovels are ready, let's dig into this now!	Shovels are ready, let's dig into this now!	Shovels are ready, let's dig into this now!	Shovels are ready, let's dig into this now!	Shovels are ready, let's dig into this now!	Shovels are ready, let's dig into this now!	
This idea needs more study to implement.	Shovels are ready, let's dig into this now!	Shovels are ready, let's dig into this now!	Let's build up to this over the long term...	This idea needs more study to implement.	Shovels are ready, let's dig into this now!	Shovels are ready, let's dig into this now!	This idea needs more study to implement.	Shovels are ready, let's dig into this now!	Shovels are ready, let's dig into this now!	Shovels are ready, let's dig into this now!	
Shovels are ready, let's dig into this now!	Shovels are ready, let's dig into this now!	Shovels are ready, let's dig into this now!	Shovels are ready, let's dig into this now!	This idea needs more study to implement.	Shovels are ready, let's dig into this now!	This idea needs more study to implement.	Shovels are ready, let's dig into this now!	Shovels are ready, let's dig into this now!	This idea needs more study to implement.	Shovels are ready, let's dig into this now!	
Shovels are ready, let's dig into this now!	Shovels are ready, let's dig into this now!	This idea needs more study to implement.	Shovels are ready, let's dig into this now!	Shovels are ready, let's dig into this now!	This idea needs more study to implement.	Shovels are ready, let's dig into this now!	Shovels are ready, let's dig into this now!	Shovels are ready, let's dig into this now!	This idea needs more study to implement.	Let's build up to this over the long term...	integration with other long-range plans like Thrive Indianapolis, ReZone Indy, Indianapolis MPO Regional Bike Plan, Full Circle Indy Greenways Master Plan, opportunities for expansion of greenways on both sides of the river. Need additional attention to Riverside Park Mater Plan



WHAT WOULD YOU LIKE TO DO NEXT?

SELECT THE RESPONSE THAT BEST MATCHES HOW YOU FEEL ABOUT EACH STRATEGY.

WHAT OTHER STRATEGIES ARE MISSING FROM THIS FOCUS AREA?

WHAT WOULD YOU LIKE TO DO NEXT?

	IMPROVE VISIBILITY TO THIS REGIONAL ASSET	CREATE PLACES TO “TOUCH” THE RIVER	PROTECT DIFFERENT ECOLOGICAL AND USE CONDITIONS: PRAIRIE, WETLAND, FOREST, FARMLAND	MANAGE THE SITE TO RESTORE/ENHANCE NATURAL AREAS AND FORESTS	ADD EDUCATION ABOUT THE PARK’S ECOLOGY, HISTORY, AND ARCHAEOLOGICAL SIGNIFICANCE	PROGRAM WITH REGIONAL EVENTS, OVERNIGHT CAMPS, CONCERTS	EXPAND PARTNERSHIPS BEYOND PARK BOUNDARIES	PLAN FOR CONNECTIONS TO QUARRIES OR POST INDUSTRIAL LANDS	PLAN FOR THE BROADER WATERSHED, INCLUDING TRIBUTARIES AND LAND UPSTREAM OF THE PARK		
Choose another focus area!	Shovels are ready, let's dig into this now!	Shovels are ready, let's dig into this now!	Shovels are ready, let's dig into this now!	Shovels are ready, let's dig into this now!	Let's build up to this over the long term...	Shovels are ready, let's dig into this now!	Shovels are ready, let's dig into this now!	Shovels are ready, let's dig into this now!	Shovels are ready, let's dig into this now!	Lighting	Finish
Finish											
Finish											
Finish											
Finish											
	Let's build up to this over the long term...	Let's build up to this over the long term...	This idea needs more study to implement.	This idea needs more study to implement.	This idea needs more study to implement.	This idea needs more study to implement.	Shovels are ready, let's dig into this now!	Shovels are ready, let's dig into this now!	This idea needs more study to implement.	Expand Mountain Biking and Hiking.	Choose another focus area!
Finish											
Choose another focus area!	Shovels are ready, let's dig into this now!	This idea needs more study to implement.	Shovels are ready, let's dig into this now!	This idea needs more study to implement.	This idea needs more study to implement.	This idea needs more study to implement.	Shovels are ready, let's dig into this now!	This idea needs more study to implement.	Let's build up to this over the long term...	Bicycle access across river at Southport Road and other locations that cross the river - pedestrian/bike bridge across the river near Southwestway Park, trail connections along White River to Southwestway Park, Mountain biking - keep and expand at Southwestway Park, develop additional park amenities for mountain biking - rest rooms, bike wash area, additional trails, additional parking. Integration with other long-range plans like Thrive Indianapolis, ReZone Indy, Indianapolis MPO Regional Bike Plan, Full Circle Indy Greenways Master Plan, opportunities for expansion of greenways on both sides of the river.	Finish

## Phase Three Online Survey / Part Three

[illegible]



Phase Three Online Survey / Part Three

SELECT THE RESPONSE THAT BEST MATCHES HOW YOU FEEL ABOUT EACH STRATEGY.											WHAT OTHER STRATEGIES ARE MISSING FROM THIS FOCUS AREA?
BUILD A BOAT LAUNCH AND INTEGRATED TRAIL NETWORK	STRENGTHEN PEDESTRIAN AND BIKE INFRASTRUCTURE ACROSS ALL BRIDGES	SUPPORT SUSTAINABLE AND INCLUSIVE DEVELOPMENT TO STRENGTHEN THE RIVERFRONT	CREATE NEW PARK SPACE TO PROTECT VITAL WILDLIFE HABITAT BELOW THE LEVEE	RESTORE AND ENHANCE ALL PUBLIC AND PRIVATE NATURAL AREAS	RESTORE EMRICHSVILLE DAM	UPGRADE REVEREND MOZEL SANDERS PARK	FOCUS STREET INFRASTRUCTURE INVESTMENTS ON MAJOR NEIGHBORHOOD CONNECTORS	IMPLEMENT THE RIVERSIDE REGIONAL PARK MASTER PLAN	PRESERVE NEIGHBORHOOD CHARACTER AND CONNECT TO PARKS AND THE RIVERFRONT	UNIFY CIVIC, ACADEMIC AND BUSINESS CAMPUSES	
Shovels are ready, let's dig into this now!	Shovels are ready, let's dig into this now!	This idea needs more study to implement.	This idea needs more study to implement.	This idea needs more study to implement.	This idea needs more study to implement.	This idea needs more study to implement.	Shovels are ready, let's dig into this now!	Shovels are ready, let's dig into this now!	This idea needs more study to implement.	Let's build up to this over the long term...	Recreation opportunity
Shovels are ready, let's dig into this now!	Shovels are ready, let's dig into this now!	Shovels are ready, let's dig into this now!	Shovels are ready, let's dig into this now!	Shovels are ready, let's dig into this now!	This idea needs more study to implement.	This idea needs more study to implement.	Shovels are ready, let's dig into this now!	Shovels are ready, let's dig into this now!	Shovels are ready, let's dig into this now!	Shovels are ready, let's dig into this now!	
Shovels are ready, let's dig into this now!	Shovels are ready, let's dig into this now!	Let's build up to this over the long term...	Shovels are ready, let's dig into this now!	Let's build up to this over the long term...	This idea needs more study to implement.	Let's build up to this over the long term...	Let's build up to this over the long term...	Let's build up to this over the long term...	This idea needs more study to implement.	Let's build up to this over the long term...	
Shovels are ready, let's dig into this now!	Shovels are ready, let's dig into this now!	This idea needs more study to implement.	This idea needs more study to implement.	Shovels are ready, let's dig into this now!	Let's build up to this over the long term...	Let's build up to this over the long term...	This idea needs more study to implement.	Shovels are ready, let's dig into this now!	Shovels are ready, let's dig into this now!	This idea needs more study to implement.	
This idea needs more study to implement.	Shovels are ready, let's dig into this now!	This idea needs more study to implement.	Shovels are ready, let's dig into this now!	Shovels are ready, let's dig into this now!	This idea needs more study to implement.	Shovels are ready, let's dig into this now!	Shovels are ready, let's dig into this now!	This idea needs more study to implement.	Shovels are ready, let's dig into this now!	Let's build up to this over the long term...	
Shovels are ready, let's dig into this now!	Shovels are ready, let's dig into this now!	Shovels are ready, let's dig into this now!	Shovels are ready, let's dig into this now!	Shovels are ready, let's dig into this now!	Shovels are ready, let's dig into this now!	Shovels are ready, let's dig into this now!	Shovels are ready, let's dig into this now!	Shovels are ready, let's dig into this now!	Shovels are ready, let's dig into this now!	Shovels are ready, let's dig into this now!	Art/sculpture installations along the river
Shovels are ready, let's dig into this now!	Shovels are ready, let's dig into this now!	Shovels are ready, let's dig into this now!	Shovels are ready, let's dig into this now!	Shovels are ready, let's dig into this now!	This idea needs more study to implement.		Shovels are ready, let's dig into this now!	Shovels are ready, let's dig into this now!	Shovels are ready, let's dig into this now!	Shovels are ready, let's dig into this now!	

WHAT WOULD YOU LIKE TO DO NEXT?	SELECT THE RESPONSE THAT BEST MATCHES HOW YOU FEEL ABOUT EACH STRATEGY.										WHAT OTHER STRATEGIES ARE MISSING FROM THIS FOCUS AREA?	WHAT WOULD YOU LIKE TO DO NEXT?
	IMPROVE VISIBILITY TO THIS REGIONAL ASSET	CREATE PLACES TO “TOUCH” THE RIVER	PROTECT DIFFERENT ECOLOGICAL AND USE CONDITIONS: PRAIRIE, WETLAND, FOREST, FARMLAND	MANAGE THE SITE TO RESTORE/ENHANCE NATURAL AREAS AND FORESTS	ADD EDUCATION ABOUT THE PARK’S ECOLOGY, HISTORY, AND ARCHAEOLOGICAL SIGNIFICANCE	PROGRAM WITH REGIONAL EVENTS, OVERNIGHT CAMPS, CONCERTS	EXPAND PARTNERSHIPS BEYOND PARK BOUNDARIES	PLAN FOR CONNECTIONS TO QUARRIES OR POST INDUSTRIAL LANDS	PLAN FOR THE BROADER WATERSHED, INCLUDING TRIBUTARIES AND LAND UPSTREAM OF THE PARK			
	Finish											
	Finish											
	Finish											
	Finish											
	Choose another focus area!											
	Finish											
	Finish	Shovels are ready, let’s dig into this now!	Shovels are ready, let’s dig into this now!	Shovels are ready, let’s dig into this now!	This idea needs more study to implement.	This idea needs more study to implement.	Let’s build up to this over the long term...	Shovels are ready, let’s dig into this now!	Shovels are ready, let’s dig into this now!	Shovels are ready, let’s dig into this now!	Connecting this park to other nearby parks or trails.	Finish

## Phase Three Online Survey / Part Three

[illegible]



## Website Sign-Ins

NAME	ZIP CODE	DATE SUBSCRIBED	RIVER GUIDE COMMENT	WHITE RIVER COMMENT
	46204	6/6/2018 11:06		
	46205	6/6/2018 13:54		
	46205	6/6/2018 13:58		
	46205	6/6/2018 14:05		
	46250	6/6/2018 14:45		
	46202	6/6/2018 16:17		
	46219	6/11/2018 14:52		
James	46239	6/12/2018 11:35		
	46203	6/12/2018 12:09		
Kevin	46260	6/25/2018 13:14		
Myranda	46260	6/28/2018 4:51		
	46060	6/28/2018 5:02		
	46037	6/28/2018 10:31		
	46203	6/28/2018 10:38		
	46062	6/28/2018 12:45		
Jen	46220	6/28/2018 13:12		
	46032	6/28/2018 14:18		
	46038	6/28/2018 15:19		
	46203	6/28/2018 15:26		
	46225	6/28/2018 15:37		
	46201	6/28/2018 16:13		
	47906	6/28/2018 20:54		
	46220	6/28/2018 20:56		
	61704	6/29/2018 4:18		
	46208	6/29/2018 7:02		
Betsy	46236	6/29/2018 7:37		
Megan	46260	6/29/2018 7:55		
	46060	6/29/2018 8:57		
	46220	6/29/2018 10:17		
	46033	6/29/2018 11:18		
	46268	6/29/2018 11:54		
	46064	6/29/2018 12:34		
Linda	46217	6/29/2018 15:51		
	46225	6/29/2018 17:06		
	46902	6/29/2018 19:46		
	46072	6/29/2018 20:04		
	46229	6/30/2018 6:24		
	46259	6/30/2018 8:18		



NAME	ZIP CODE	DATE SUBSCRIBED	RIVER GUIDE COMMENT	WHITE RIVER COMMENT
	46034	6/30/2018 11:47		
	46033	6/30/2018 19:11		
	46220	6/30/2018 19:12		
	46038	6/30/2018 20:49		
	46205	6/30/2018 21:55		
	46278	7/1/2018 2:51		
	46033	7/1/2018 4:24		
	46060	7/1/2018 6:43		
	46032	7/1/2018 6:54		
	46038	7/1/2018 10:29		
	46205	7/1/2018 10:34		
	46225	7/1/2018 18:36		
	46038	7/2/2018 7:23		
	46060	7/2/2018 7:48		
	46060	7/2/2018 8:17		
Bob	46204	7/2/2018 11:58		
	46219	7/2/2018 13:27		
	46219	7/2/2018 13:30		
	46240	7/2/2018 16:34		
Robert	46205	7/2/2018 20:16		
Eddie	46220	7/2/2018 21:19		
	46038	7/3/2018 11:17		
		7/3/2018 13:13		
	46140	7/3/2018 13:53		
	46062	7/4/2018 5:29		
	46228	7/4/2018 8:26		
	46240	7/4/2018 8:38		
	46220	7/4/2018 9:05		
	46060	7/4/2018 9:35		
	46205	7/4/2018 15:50		
	46227	7/5/2018 8:00		
	46208	7/5/2018 11:03		
	46228	7/5/2018 12:01		
Mo	46220	7/5/2018 12:53		
	46037	7/5/2018 18:29		
	46220	7/5/2018 20:11		
	46033	7/6/2018 6:53		
	46060	7/6/2018 17:49		

## Website Sign-Ins

NAME	ZIP CODE	DATE SUBSCRIBED	RIVER GUIDE COMMENT	WHITE RIVER COMMENT
	46038	7/6/2018 18:34		
	46224	7/6/2018 18:59		
	46280	7/6/2018 20:10		
	46219	7/7/2018 9:45		
	46220	7/7/2018 13:28		
	46220	7/8/2018 8:46		
	46204	7/8/2018 9:21		
Amy	46202	7/8/2018 9:22		
	46226	7/8/2018 9:24		
	46220	7/8/2018 9:32		
	46037	7/8/2018 10:24		
	46202	7/8/2018 13:08		
	46239	7/8/2018 13:39		
	46219	7/8/2018 16:44		
	46220	7/8/2018 20:17		
	46202	7/9/2018 7:07		
	46203	7/9/2018 8:26		
Anne- Marie	46202	7/9/2018 8:36		
	46203	7/9/2018 8:37		
	46222	7/9/2018 10:22		
	46224	7/9/2018 11:10		
Sabastian	46205	7/9/2018 12:09		
	46205	7/9/2018 12:09		
	46202	7/9/2018 12:36		
	46225	7/9/2018 12:48		
	46222	7/9/2018 13:02		
	46221	7/9/2018 13:33		
Connie	46250	7/9/2018 13:47		
	46222	7/9/2018 14:27		
	46254	7/9/2018 15:43		
	46074	7/9/2018 16:33		
	46203	7/9/2018 17:39		
	46205	7/9/2018 18:49		
	46202	7/9/2018 19:39		
Evsx	46240	7/9/2018 20:29		
	46202	7/10/2018 3:24		
	46228	7/10/2018 4:38		
	46033	7/10/2018 4:41		

NAME	ZIP CODE	DATE SUBSCRIBED	RIVER GUIDE COMMENT	WHITE RIVER COMMENT
	46032	7/10/2018 4:43		
	46254	7/10/2018 4:46		
Paul	46240	7/10/2018 4:46		
	46229	7/10/2018 4:53		
	46060	7/10/2018 4:55		
	46219	7/10/2018 4:59		
	46217	7/10/2018 5:20		
	46038	7/10/2018 5:21		
	46208	7/10/2018 5:23		
	46032	7/10/2018 5:25		
	34110	7/10/2018 5:26		
	21032	7/10/2018 5:27		
	46228	7/10/2018 5:28		
	46220	7/10/2018 5:31		
	46060	7/10/2018 5:37		
Andrea	46204	7/10/2018 5:49		
Carole	46149	7/10/2018 5:49		
	46228	7/10/2018 5:51		
	46240	7/10/2018 5:52		
	46202	7/10/2018 5:59		
	46033	7/10/2018 6:01		
	46240	7/10/2018 6:07		
	46032	7/10/2018 6:08		
	46222	7/10/2018 6:10		
	46218	7/10/2018 6:11		
	46203	7/10/2018 6:14		
	46077	7/10/2018 6:18		
	46250	7/10/2018 6:22		
	46033	7/10/2018 6:23		
	46060	7/10/2018 6:26		
	46205	7/10/2018 6:28		
	46224	7/10/2018 6:29		
	46202	7/10/2018 6:30		
	46220	7/10/2018 6:31		
	46032	7/10/2018 6:32		
	46034	7/10/2018 6:37		
	46208	7/10/2018 6:38		
	46240	7/10/2018 6:40		

## Website Sign-Ins

NAME	ZIP CODE	DATE SUBSCRIBED	RIVER GUIDE COMMENT	WHITE RIVER COMMENT
	46260	7/10/2018 6:41		
	46240	7/10/2018 6:42		
	46268	7/10/2018 6:42		
	46202	7/10/2018 6:43		
	45074	7/10/2018 6:45		
	46220	7/10/2018 6:45		
	46234	7/10/2018 6:45		
	46121	7/10/2018 6:50		
	46240	7/10/2018 6:52		
	46060	7/10/2018 6:53		
	46240	7/10/2018 7:09		
	46203	7/10/2018 7:10		
	46201	7/10/2018 7:11		
	46237	7/10/2018 7:12		
	46062	7/10/2018 7:12		
	46037	7/10/2018 7:13		
	46254	7/10/2018 7:15		
	46222	7/10/2018 7:16		
	46208	7/10/2018 7:19		
	46240	7/10/2018 7:22		
Jessica	46220	7/10/2018 7:22		
	46060	7/10/2018 7:22		
	46202	7/10/2018 7:25		
	46240	7/10/2018 7:25		
	46220	7/10/2018 7:27		
	46034	7/10/2018 7:32		
	46220	7/10/2018 7:35		
	46205	7/10/2018 7:36		
	46220	7/10/2018 7:39		
	46217	7/10/2018 7:39		
	46060	7/10/2018 7:41		
Andrew	46077	7/10/2018 7:41		
	46033	7/10/2018 7:41		
	46204	7/10/2018 7:42		
	46031	7/10/2018 7:42		
	46240	7/10/2018 7:44		
	46225	7/10/2018 7:44		
	46204	7/10/2018 7:44		
	46221	7/10/2018 7:45		

NAME	ZIP CODE	DATE SUBSCRIBED	RIVER GUIDE COMMENT	WHITE RIVER COMMENT
Michelle	46205	7/10/2018 7:45		
	46259	7/10/2018 7:46		
	46220	7/10/2018 7:46		
	46037	7/10/2018 7:47		
Michelle	46222	7/10/2018 7:52		
	46201	7/10/2018 7:53		
	46062	7/10/2018 7:56		
	46205	7/10/2018 7:57		
	46107	7/10/2018 7:58		
	46228	7/10/2018 8:01		
	46032	7/10/2018 8:08		
	46220	7/10/2018 8:11		
	47885	7/10/2018 8:15		
	46217	7/10/2018 8:16		
	46032	7/10/2018 8:16		
	72076	7/10/2018 8:22		
	46220	7/10/2018 8:24		
	46203	7/10/2018 8:25		
	46208	7/10/2018 8:27		
	46220	7/10/2018 8:28		
	46202	7/10/2018 8:29		
	46140	7/10/2018 8:30		
	46214	7/10/2018 8:30		
	46220	7/10/2018 8:32		
	46220	7/10/2018 8:38		
	46219	7/10/2018 8:41		
	46060	7/10/2018 8:44		
Alex	46214	7/10/2018 8:44		
	46203	7/10/2018 8:44		
	46208	7/10/2018 8:47		
	46016	7/10/2018 8:50		
	46220	7/10/2018 8:51		
	46219	7/10/2018 8:52		
	46113	7/10/2018 8:53		
	46240	7/10/2018 8:57		
	46256	7/10/2018 8:58		
	46250	7/10/2018 8:59		
	46260	7/10/2018 9:04		

## Website Sign-Ins

NAME	ZIP CODE	DATE SUBSCRIBED	RIVER GUIDE COMMENT	WHITE RIVER COMMENT
	46204	7/10/2018 9:04		
	46038	7/10/2018 9:14		
Matt	46225	7/10/2018 9:15		
	46062	7/10/2018 9:21		
	46236	7/10/2018 9:27		
	46240	7/10/2018 9:29		
Morgan	46202	7/10/2018 9:30		
	46201	7/10/2018 9:34		
	46228	7/10/2018 9:46		
	46220	7/10/2018 9:48		
	46038	7/10/2018 9:52		
	46062	7/10/2018 9:54		
	46038	7/10/2018 9:59		
	46107	7/10/2018 10:02		
	46227	7/10/2018 10:03		
	46205	7/10/2018 10:07		
	46240	7/10/2018 10:09		
Susan	46240	7/10/2018 10:10		
	46060	7/10/2018 10:12		
Joe	46202	7/10/2018 10:12		
	46168	7/10/2018 10:27		
	46217	7/10/2018 10:29		
	46032	7/10/2018 10:29		
	46250	7/10/2018 10:49		
	46031	7/10/2018 10:59		
	46225	7/10/2018 11:00		
	47640	7/10/2018 11:02		
William	46222	7/10/2018 11:06		
	46163	7/10/2018 11:11		
	46060	7/10/2018 11:19		
	46202	7/10/2018 11:20		
Lara	46225	7/10/2018 11:36		
	46220	7/10/2018 11:45		
	46219	7/10/2018 11:49		
	46032	7/10/2018 11:53		
	46062	7/10/2018 11:53		
	46222	7/10/2018 11:56		
Gail	46062	7/10/2018 12:00		

NAME	ZIP CODE	DATE SUBSCRIBED	RIVER GUIDE COMMENT	WHITE RIVER COMMENT
	46227	7/10/2018 12:03		
	46220	7/10/2018 12:22		
	46231	7/10/2018 12:24		
	46069	7/10/2018 12:24		
	46205	7/10/2018 12:39		
Jennifer	46241	7/10/2018 12:40		
	46033	7/10/2018 12:57		
	46142	7/10/2018 13:03		
	46240	7/10/2018 13:05		
	46202	7/10/2018 13:09		
	46158	7/10/2018 13:10		
	46203	7/10/2018 13:17		
	46202	7/10/2018 13:18		
	46240	7/10/2018 13:31		
	46220	7/10/2018 13:32		
	46038	7/10/2018 13:39		
	46224	7/10/2018 13:42		
	46217	7/10/2018 13:45		
	46060	7/10/2018 13:49		
	46202	7/10/2018 13:52		
	46202	7/10/2018 13:52		
	46060	7/10/2018 13:54		
	46250	7/10/2018 13:56		
	46032	7/10/2018 13:58		
	46034	7/10/2018 14:00		
	46222	7/10/2018 14:09		
	46256	7/10/2018 14:23		
	46062	7/10/2018 14:24		
	46062	7/10/2018 14:31		
	46060	7/10/2018 15:33		
	46038	7/10/2018 15:38		
	46241	7/10/2018 15:44		
	46034	7/10/2018 16:00		
	46228	7/10/2018 16:01		
	46236	7/10/2018 16:21		
	46219	7/10/2018 16:23		
	46220	7/10/2018 16:25		
	46060	7/10/2018 16:32		

## Website Sign-Ins

NAME	ZIP CODE	DATE SUBSCRIBED	RIVER GUIDE COMMENT	WHITE RIVER COMMENT
	46060	7/10/2018 17:06		
WEBSTER	56254	7/10/2018 17:19		
	46214	7/10/2018 17:40		
	47553	7/10/2018 17:46		
	46031	7/10/2018 17:46		
	46038	7/10/2018 17:51		
	46217	7/10/2018 17:56		
	46201	7/10/2018 18:18		
	46225	7/10/2018 18:21		
	36225	7/10/2018 18:24		
	46038	7/10/2018 19:01		
	46074	7/10/2018 19:15		
	46204	7/10/2018 19:19		
	46173	7/10/2018 19:20		
	46254	7/10/2018 19:22		
	46260	7/10/2018 19:29		
	46227	7/10/2018 19:31		
	46260	7/10/2018 19:36		
	46062	7/10/2018 19:55		
	46220	7/10/2018 20:12		
Joe	46202	7/10/2018 20:38		
	46060	7/10/2018 21:00		
	46254	7/10/2018 21:43		
	46062	7/10/2018 21:52		
	46032	7/10/2018 22:06		
	46037	7/10/2018 22:32		
	46240	7/11/2018 0:00		
	46268	7/11/2018 0:35		
	46234	7/11/2018 2:11		
	46122	7/11/2018 3:20		
Mary	46203	7/11/2018 4:10		
	46037	7/11/2018 4:22		
	46240	7/11/2018 4:34		
	46240	7/11/2018 4:35		
	47933	7/11/2018 5:05		
	46032	7/11/2018 5:05		
	46240	7/11/2018 5:09		
Brooke	46205	7/11/2018 5:30		
	46220	7/11/2018 5:34		



NAME	ZIP CODE	DATE SUBSCRIBED	RIVER GUIDE COMMENT	WHITE RIVER COMMENT
	46016	7/11/2018 5:38		
	46220	7/11/2018 5:55		
	46256	7/11/2018 5:56		
Megan	46200	7/11/2018 6:18		
	46220	7/11/2018 6:51		
	46222	7/11/2018 7:24		
	46220	7/11/2018 7:42		
	46256	7/11/2018 7:48		
	46158	7/11/2018 7:59		
	46236	7/11/2018 8:02		
	46038	7/11/2018 8:07		
	46220	7/11/2018 8:43		
Kacey	46240	7/11/2018 8:47		
	46168	7/11/2018 8:47		
	46240	7/11/2018 8:49		
	46208	7/11/2018 9:00		
Aimee	46234	7/11/2018 9:29		
	46256	7/11/2018 10:16		
	46204	7/11/2018 10:21		
	47401	7/11/2018 10:42		
	46202	7/11/2018 10:59		
	46240	7/11/2018 11:01		
	46060	7/11/2018 11:23		
	46250	7/11/2018 12:14		
	46224	7/11/2018 12:16		
Kristen	46254	7/11/2018 12:26		
	46158	7/11/2018 12:26		
	46220	7/11/2018 12:26		
	46220	7/11/2018 12:32		
	46239	7/11/2018 12:38		
	46037	7/11/2018 12:43		
	46220	7/11/2018 12:55		
	46203	7/11/2018 13:13		
	46032	7/11/2018 13:31		
	46038	7/11/2018 13:43		
	46240	7/11/2018 14:14		
	46228	7/11/2018 14:14		
	46060	7/11/2018 14:31		

## Website Sign-Ins

NAME	ZIP CODE	DATE SUBSCRIBED	RIVER GUIDE COMMENT	WHITE RIVER COMMENT
	46219	7/11/2018 14:53		
	46037	7/11/2018 14:58	I'm a candidate for Delaware Township Board. Boundaries are White River.	
	46038	7/11/2018 14:58		
	46220	7/11/2018 15:01	"We live on the river, connected with our neighbors, committed to making our environment and river healthy and enjoyable, and want to help.	
	46033	7/11/2018 15:14		
	46060	7/11/2018 15:16		
	46077	7/11/2018 15:58	I know the river, understand its economic and environmental importance, and have the available time to assist. I have spent a great deal of time on the river from just north of Martinsville north to Claire (including downtown Indy).	
	46208	7/11/2018 16:06		
	46204	7/11/2018 16:28		
	46163	7/11/2018 16:41		
	46060	7/11/2018 16:46		
	46011	7/11/2018 16:46		
	46234	7/11/2018 18:32		
	46143	7/11/2018 18:40		
	46231	7/11/2018 18:43		
	46219	7/11/2018 19:27		
	46227	7/11/2018 19:40		
	46268	7/11/2018 20:24		
	46202	7/11/2018 20:24		
	46060	7/11/2018 20:35		
	46060	7/11/2018 20:35		
	46060	7/11/2018 20:59		
	46220	7/11/2018 21:00		
	46220	7/11/2018 21:04		
	46240	7/11/2018 21:15		
	46216	7/11/2018 21:29		
	46112	7/12/2018 0:04		
	46060	7/12/2018 4:19		
	46220	7/12/2018 4:49		

NAME	ZIP CODE	DATE SUBSCRIBED	RIVER GUIDE COMMENT	WHITE RIVER COMMENT
	46254	7/12/2018 4:59	I am a RN at IU Health Methodist. There could be many ways for Hoosiers to exercise and relax on the river! I have canoed on this river with the Boy Scouts and it is beautiful! A plan to improve would be great; makes me think of River Walk in San Antonio	
	46205	7/12/2018 5:36	I love Indy and take knowing and growing my community seriously. I love right off 38th Street in an area many might ask why live there and I say why not. We were very supportive and involved in the Mass transit referendum and I'd like to see, share and educate on the next big thing in Indy.	
	46143	7/12/2018 5:39		
	46060	7/12/2018 6:02		
	46241	7/12/2018 6:14		
	46032	7/12/2018 6:37		
	46203	7/12/2018 6:42		
	46037	7/12/2018 6:52		
	46205	7/12/2018 7:01		
	46205	7/12/2018 7:10		
	46203	7/12/2018 7:24		
	46062	7/12/2018 7:28		
	46205	7/12/2018 7:37		
	46055	7/12/2018 7:43		
	46060	7/12/2018 8:04	<p>"I've enjoyed living near the White River for the past 20 years. The trails, walkways, and bridges are appreciated but the potential is tremendous.</p> <p>I enjoy recreational use of the river and support ecological efforts to sustain its viability.</p> <p>I'm an educator in Noblesville (Noblesville West Middle School). I teach history. I value the role that the river has played in my community and excited about potential new roles it can play."</p>	
	46220	7/12/2018 8:41	I live in the neighborhood and have served on a redevelopment commission in central IN.	
ANTHONY	46107	7/12/2018 8:52		
Joe	46225	7/12/2018 8:55		
	46202	7/12/2018 8:59		
	46060	7/12/2018 9:01		
	46220	7/12/2018 9:07		
	46060	7/12/2018 9:17		
	46062	7/12/2018 9:24		

## Website Sign-Ins

NAME	ZIP CODE	DATE SUBSCRIBED	RIVER GUIDE COMMENT	WHITE RIVER COMMENT
	46062	7/12/2018 9:29		
	46250	7/12/2018 9:33		
	46062	7/12/2018 10:05		
	46060	7/12/2018 10:06		
	46220	7/12/2018 10:20		
	46220	7/12/2018 10:23		
	46220	7/12/2018 10:27		
	46062	7/12/2018 11:07		
	46062	7/12/2018 11:12		
	46060	7/12/2018 11:20		
	46222	7/12/2018 11:23		
	46221	7/12/2018 11:41		
	46219	7/12/2018 11:44		
	46201	7/12/2018 12:09		
	46060	7/12/2018 12:26		
	46268	7/12/2018 12:33		
	46106	7/12/2018 13:12		
	46062	7/12/2018 13:21		
	46060	7/12/2018 13:49		
	46250	7/12/2018 14:17		
	46220	7/12/2018 14:28		
	46060	7/12/2018 14:58		
	46240	7/12/2018 15:13	Have lived along the river for more than 20 years, kayak and boat on the river. Retired and have spare time and have been around water all my life. Lived on a sailboat in the Caribbean and sailed back several times.	
	46236	7/12/2018 16:15		
	46203	7/12/2018 16:33	See statement above	
	46268	7/12/2018 16:54		
	46205	7/12/2018 16:58	In my travels to other communities I'm always struck at the positive impact a well planned and cared for waterway has on the culture of the city. As a paddle board enthusiast, I love being on the White River and take the time to clean up trash while I'm paddling. I look forward to a day when we don't worry about raw sewage in our water and people see the river as a place to play and commune with each other and nature.	
	46222	7/12/2018 17:10		
	46217	7/12/2018 17:31		

NAME	ZIP CODE	DATE SUBSCRIBED	RIVER GUIDE COMMENT	WHITE RIVER COMMENT
Nancy	46060	7/12/2018 19:02		
	46032	7/12/2018 19:54		
	46240	7/12/2018 21:05		
	46032	7/12/2018 21:06		
	46224	7/12/2018 22:50		
	46254	7/13/2018 3:35		
	46240	7/13/2018 6:17		
	46038	7/13/2018 6:21		
	46205	7/13/2018 6:29		
Bryan	46201	7/13/2018 6:41		
	46250	7/13/2018 7:01		
	46062	7/13/2018 7:33		
Melissa	46220	7/13/2018 7:55	I care about the White River and the people, animals, and fish that use and live in it. I look for opportunities to serve my community and protect this environment. I am an experienced outdoorsman and paddler, and have lived in Indianapolis for 36 years.	
	46220	7/13/2018 8:22		
	46220	7/13/2018 8:31		
	46220	7/13/2018 9:34		
	46033	7/13/2018 10:37		
	46060	7/13/2018 12:00		
	46240	7/13/2018 12:34		
	46220	7/13/2018 13:21		
	46201	7/13/2018 13:56		
	46060	7/13/2018 14:12		
	46240	7/13/2018 14:24		
	46240	7/13/2018 14:30	I love this White River. I have lived on the stretch from above the Broad Ripple dam up north to 82nd street. About 3.5 miles of navigable water. Lived in 4 different homes in my 42 years on this beautiful waterway. I know how it changes with all the floods and high water along with all the ever changing channel. Call me to lean more.	
	46062	7/13/2018 17:48		
	46220	7/13/2018 21:33		
	46218	7/13/2018 22:32		
	46227	7/14/2018 7:30		
	46060	7/14/2018 9:08		

## Website Sign-Ins

NAME	ZIP CODE	DATE SUBSCRIBED	RIVER GUIDE COMMENT	WHITE RIVER COMMENT
	46250	7/14/2018 10:37	I have lived here since 1981 and have seen how the changes have made Indy a great place to live. This could have as much impact as the downtown revival! I am familiar with the different areas of the city and I am not afraid to start a conversation with a total stranger about how they can benefit from and potentially help make this effort a success. I am also a retiree so I have a flexible schedule.	
	46163	7/14/2018 11:56		
	46208	7/14/2018 12:01		
Jackson	46227	7/14/2018 14:10		
Margaret	46074	7/14/2018 18:41		
	46240	7/15/2018 12:25		
Steve	46225	7/15/2018 15:00	I was the prior president of the Stadium Village Business Assoc. Founding member of the Advocates for White River State Park in 1984. Own and/or acquiring land on the banks of White River downtown	
	46033	7/15/2018 15:10		
	46204	7/15/2018 17:55		
	46214	7/16/2018 4:24		
	46030	7/16/2018 7:22		
	46033	7/16/2018 8:29		
	46204	7/16/2018 8:40		
	46205	7/16/2018 9:00		
	46074	7/16/2018 11:31		
	900	7/16/2018 17:46		
	46222	7/16/2018 20:50		
	46074	7/17/2018 1:25		
Clarke	46205	7/17/2018 7:58	Not sure I'm the best person"	but I do have considerable river and community-engagement experience. Canoeist advocate (director of Protect Our Rivers Now!-- a 25-year old local group which I founded and a director of Heart of the River Inc.). Also active with Marion County Alliance of Neighborhood Associations the Indiana Alliance for Democracy (a pro-public organization) and several pro-environment/ sustainability groups. Member of Citizens Water's Technical Advisory Group. "
	46201	7/17/2018 13:11		
	46260	7/17/2018 14:56		

NAME	ZIP CODE	DATE SUBSCRIBED	RIVER GUIDE COMMENT	WHITE RIVER COMMENT
	46033	7/17/2018 18:48		
	46205	7/18/2018 11:25	This is another test.	This is a test.
Zach	46202	7/18/2018 11:43		Hello, I am a current SPEA student at IUPUI. I am pursuing a major in sustainability and a minor in management. I was curious if there are internship opportunities through out any of these processes? I'm excited for the future of the white river and appreciate the positive impact you are looking to create for our city and its waterways. Thanks and good luck to you!
Ken	46205	7/18/2018 12:03	still just a test	test of split name fields
Jenny	46060	7/18/2018 14:16		
Jim	46240	7/19/2018 8:35	I have mostly boated in the Broad Ripple access area and have had a place there since 1985	
John	85251	7/19/2018 9:16		
Susie	46240	7/19/2018 13:24	I have lived on the River since 1967.	
Bob	46240	7/20/2018 7:22	"I work on the Mounds Greenway project. Our coalition partners are interested in knowing what's going on in Marion/Ham Co. I co-founded the Nora Alliance. Our board members are interested in recreational opportunities in our area (Oliver's Woods, White Owl NP). I serve on the da Vinci Pursuit board. Our constituents are interested in the science and beauty of the river. "	"Sorry I wasn't able to attend the 11th/12th/13th meetings. That was our vacation week. My interests include: Mounds Greenway, da Vinci Pursuit, Nora (WR @Keystone), Williams Creek, Holly Creek. "
Cindy	46033	7/20/2018 12:52		

## Website Sign-Ins

NAME	ZIP CODE	DATE SUBSCRIBED	RIVER GUIDE COMMENT	WHITE RIVER COMMENT
John	46228	7/21/2018 6:59		<p>"I think making improvements to enhance the area near the riverfront is a great idea. I would most like to see a mix of minimally developed natural areas, and areas with some sort of attention getting feature.</p> <p>I would like to suggest adding disc golf courses at some of the parks. They are relatively inexpensive to build, low maintenance, and they promote physical activity. There are a few existing courses in Hamilton and Marion countys. Adding a few more would help more citizens get involved in a fun, inexpensive sport. Some other cities such as Cincinnati, and Minneapolis have several nice courses and I believe that it enhances the appeal of these cities.</p> <p>If offered the opportunity, I would be excited to assist in the layout/design of new courses.</p> <p>Thanks!"</p>
Keith	46204	7/21/2018 13:59		Is an easily down-loadable summary of the plan available?
Erin	46033	7/21/2018 15:41		
Stacey	46222	7/21/2018 16:48		
Jane	46240	7/21/2018 20:16		
betsy	46236	7/22/2018 9:38		When will you add the info boards that were at the recent public meetings to the website?
Gary	46256	7/23/2018 7:31		
Julie	46062	7/24/2018 7:25		
	46201	7/24/2018 8:23	testing this to make sure it works.	Test test test
Cheryl	46038	7/24/2018 9:25		
Brittany	46202	7/25/2018 19:54	Throwing on my six year hat as the community manager for Yelp and connecting locals to what's happening in the Circle City. I'm a resident of the Old Northside neighborhood and member of the Industrious coworking space. I'd love to share insight/updates with both of these groups.	Can't wait to be more involved and learn more- I've been tracking ideas and inspiration from recent travels to land-locked river cities like Prague, Lugano and so on.
Sean	46204	7/26/2018 11:28		
Nathan	46220	7/26/2018 11:29		
Luke	46254	7/26/2018 11:31		
Karen	46208	7/26/2018 11:35		
Andrew	47805	7/26/2018 11:49		



NAME	ZIP CODE	DATE SUBSCRIBED	RIVER GUIDE COMMENT	WHITE RIVER COMMENT
Brian	46220	7/26/2018 11:58		Are there volunteer cleanup opportunities?
jeff	46033	7/26/2018 12:25		I am a flyfishing guide on the West Fork of the White River. I float the stretches of river from Perkinsville downstream as far as 116th St. Any attempts to improve this waterway will require cooperation from river-adjacent farmers to leave a buffer between the river and their farm fields, as well as habitat restoration for the fish, including bank stabilization, structure additions, and run-off management. A major problem the river is suffering these days comes from Madison County. Anderson's CSO run-off is over a billion gallons per year, and the nearly 30 CAFOs in that county leach animal sewage into the river causing algae blooms and de-oxygenation of the river.
Mike	46208	7/26/2018 12:32		
Michael	46208	7/26/2018 12:37		
Joellen	46250	7/26/2018 13:26		"It would be great to have a public link/page of ideas for the White River that the community has submitted. Make it available for others to peruse and offer feedback. I love the creativity that went in to having gondolas on the river in the summer months. I just read an article today that London now has what they call hot tugs"" going down the Thames! This might be a clever opportunity for a Fall event. <a href="https://www.hottuguk.com/">https://www.hottuguk.com/</a> How about an interactive drone tour. It could film all the unique shops, nature highlights, historical perspectives and modern events happening on the White River. Then it is uploaded to a White River website and people can interact with just a click! I have so many more ideas! This could put Indy on the map even more! Kindly, Teacher at Cathedral High School""
derek	46260	7/26/2018 14:28		I am an avid paddler/ fisherman of the White River who often paddles the stretch from Town Run Trail Park to Broad Ripple to Rocky Ripple.
Chris	46260	7/26/2018 16:16		

## Website Sign-Ins

NAME	ZIP CODE	DATE SUBSCRIBED	RIVER GUIDE COMMENT	WHITE RIVER COMMENT
Jan	46062	7/27/2018 6:26		
Alisa	46204	7/27/2018 6:55		
Katherine	46220	7/27/2018 11:15		
Vicky	46038	7/27/2018 12:31	I am an avid walker. My husband is an avid runner so we see what is going on around us. I work in Downtown Fishers and stay up to date on what is going on in the area. We live in a rather close knit area and know our neighbors. We are very involved in our church and have a small group where there are other couples who also live off Eller Road.	We live off Eller Road and enjoy Heritage Park. However, there is no sidewalk on Eller Road that can get anyone North of 106th St safely to the park. It would make the entire area much more pedestrian and bike friendly if the sidewalk from the school went to the park or if there was a crosswalk and a sidewalk on the other side of the street. Are there any plans to make the access to Heritage Park more pedestrian friendly?
Jami	46074	7/28/2018 7:26		I would love to see Indianapolis become more beautiful. It seems it has declined tremendously in the past 2 decades. Trash everywhere, the smell downtown, etc. I hope this project can inspire the city to clean up other areas and I hope Indianapolis can turn the ship around overall.
Zach	46040	7/28/2018 18:05		I'm an avid fisherman and hunter on the white river and am interested in how these plans will affect those sports.
Adam	46038	7/28/2018 19:16		
John	46220	7/29/2018 6:50	Raised in INDY, I've lived in other cities where water ways are used and loved as I'm sure White River will once again become. Most recently I've seen the work Columbus Ohio has done downtown and the results have been great bringing more people outside. As a real estate agent I like to know changes within the region and happy to share progress and vision with others.	This is a wonderful project! I'm glad more people are using the river now and it will continue to grow in popularity.
Jeff	46205	7/29/2018 15:29		
Dorothy	46250	7/29/2018 16:06	I am uber passionate about Indianapolis and it's growth, it's obvious to anyone I speak with. That passion sells ideas and visions. So much potential with a water project and would love to advocate it.	I'd like to be involved and be aware of scheduled meetings
Paul	46220	7/29/2018 19:43		Much to do!
Steve	46060	7/30/2018 10:48		
Aaron	46060	7/30/2018 10:52		
Peggy	45256	7/30/2018 10:57		
Adelle	46202	7/30/2018 10:59		

NAME	ZIP CODE	DATE SUBSCRIBED	RIVER GUIDE COMMENT	WHITE RIVER COMMENT
Adrianne	46222	7/30/2018 11:02		
Alma	46222	7/30/2018 11:04		
Rodney	46239	7/30/2018 11:06		
Alan	46060	7/30/2018 11:07		
Alpmons	46204	7/30/2018 11:08		
abby	46208	7/30/2018 11:09		
Angela	46208	7/30/2018 11:11		
Scott	46220	7/30/2018 11:12		
Brad	46038	7/30/2018 11:17		
Beth	46221	7/30/2018 11:18		
Brian	46226	7/30/2018 11:20		
Beth	46268	7/30/2018 11:22		
Brooke	46280	7/30/2018 11:24		
Bob	46062	7/30/2018 11:25		
Robert	46202	7/30/2018 11:32		
Don	46208	7/30/2018 11:34		
Bruce	46060	7/30/2018 11:35		
Lee	46204	7/30/2018 11:36		
Cameron	46202	7/30/2018 11:38		
Elizabeth	46205	7/30/2018 11:39		
Collen	46204	7/30/2018 11:40		
Clark	46205	7/30/2018 11:45		
Dana	46060	7/30/2018 11:47		
Ronald	46208	7/30/2018 12:33		
Steve	46037	7/30/2018 12:34		
Chris	46222	7/30/2018 12:36		
Chuck & Susi	46062	7/30/2018 12:42		
Cindy	46208	7/30/2018 12:43		
Chris	46032	7/30/2018 12:44		
Greg	46214	7/30/2018 12:46		
Kevin	46062	7/30/2018 12:48		
Connie	46220	7/30/2018 12:49		
Carol	46038	7/30/2018 12:50		
Carl	46204	7/30/2018 12:53		
Dan	46168	7/30/2018 12:54		
Daniel	46228	7/30/2018 12:56		
Denise	46037	7/30/2018 13:00		

## Website Sign-Ins

NAME	ZIP CODE	DATE SUBSCRIBED	RIVER GUIDE COMMENT	WHITE RIVER COMMENT
David	46060	7/30/2018 13:01		
Deanna	46060	7/30/2018 13:02		
David	46033	7/30/2018 13:03		
Don	46062	7/30/2018 13:05		
Donna	46060	7/30/2018 14:12		
Dountonia	46202	7/30/2018 14:14		
Darren	46060	7/30/2018 14:17		
Ed	46033	7/30/2018 14:19		
Erin	46217	7/30/2018 14:21		
elizabeth	46240	7/30/2018 14:22		
Elizabeth	46202	7/30/2018 14:25		
Father Kenneth	46208	7/30/2018 14:26		
Frank	46224	7/30/2018 14:28		
Frank	46221	7/30/2018 14:28		
fred	46208	7/30/2018 14:39		
gary	46222	7/30/2018 14:40		
Aleksandr	46202	7/30/2018 14:42		
Gail	46062	7/30/2018 14:43		
ginger	46208	7/30/2018 14:45		
gladys	46208	7/30/2018 14:47		
greg	46228	7/30/2018 14:51		
indra	46256	7/30/2018 14:52		
jay	46221	7/30/2018 14:54		
ingrid	46208	7/30/2018 14:56		
jack	46224	7/30/2018 14:57		
jacob	46256	7/30/2018 14:59		
joe	46032	7/30/2018 15:00		
jenny	46254	7/30/2018 15:01		
jennifer	46060	7/30/2018 15:02		
jennifer	46038	7/30/2018 15:03		
jeremy	46208	7/30/2018 15:04		
jerome	46260	7/30/2018 15:07		
jessica	46062	7/30/2018 15:11		
jennifer	46202	7/30/2018 15:12		
jim	46060	7/30/2018 15:14		
john	46220	7/30/2018 15:14		
joe	46220	7/30/2018 15:16		
jocelyn	46038	7/30/2018 15:16		

NAME	ZIP CODE	DATE SUBSCRIBED	RIVER GUIDE COMMENT	WHITE RIVER COMMENT
kelly & john	46240	7/30/2018 15:17		
jason	46228	7/30/2018 15:18		
Steve	46240	7/30/2018 17:19		<p>Experience: ISBH/ISDH/IDEM for 41 years. My 12/11/1976 fishkill/water pollution water quality survey was part reason for the need for construction of the underground storage tunnel" presently underway. Additionally I collected dead fish in the massive fishkill that occurred from Anderson's Guide Corporation and water samples all the way downriver to Spencer. Interestingly, if not know, at one time the stretch below Southport MWTP was listed by InDNR as a best bass fishery in the State. There are still improvements needed for that stretch to return to that status. Below the Southport MWTP to the Hendersonville bridge (and perhaps farther) the river is quite beautiful. Except for the occasional smell of the river and oil sheen seen on the surface coming out of a big city. For the future I could see a reason for canoeing all the way from above Noblesville to Spencer. Could there be built artificial bypasses/ fish ladders of all the dams on the river such as the ones on St. Joseph River? I think there is great potential for the river to be attractive to all water sports. I have been in charge of multiple water quality studies conducted downstream of the Indianapolis Belmont wastewater treatment plant back when NPDES controls were being revised to meet upgraded water quality standards. I or my staff have gathered other water quality data for Noblesville, Fishers, Carmel, Belmont and Southport MWTPs. I have been inside the Pogus Run tunnel some distance before it drains into White River. I or my staff have sampled effluents from all the MWTPs when compliance sampling investigations were conducted and data for wasteload allocations were needed. I have overseen the water quality of White River and it's tributaries of the White River basin via the Fixed Station Sampling program a monthly sampling program of several sites on the river and it's tributaries.</p>
Joshua	46220	7/30/2018 18:05		

## Website Sign-Ins

NAME	ZIP CODE	DATE SUBSCRIBED	RIVER GUIDE COMMENT	WHITE RIVER COMMENT
Kelly	46203	7/31/2018 6:09		
kitty	46205	7/31/2018 6:10		
jerome	46205	7/31/2018 6:13		
Lisa & Michael	46222	7/31/2018 6:22		
leslie	46205	7/31/2018 6:25		
shauna	46060	7/31/2018 6:26		
linda	46060	7/31/2018 6:28		
livy	47408	7/31/2018 6:28		
lorna	46060	7/31/2018 6:39		
lori	46060	7/31/2018 6:40		
amy	46228	7/31/2018 6:42		
marie	46062	7/31/2018 6:46		
michael	46205	7/31/2018 6:48		
jeff	46203	7/31/2018 6:49		
Steve	46240	7/31/2018 8:12		
Lyndsi	46240	7/31/2018 8:13		
monica	46032	7/31/2018 8:46		
michael	46037	7/31/2018 8:47		
matt	46060	7/31/2018 8:50		
nancy	46060	7/31/2018 8:55		
Norman	46062	7/31/2018 8:58		
noelle	46204	7/31/2018 8:59		
oren	46224	7/31/2018 9:04		
paul	46038	7/31/2018 9:05		
phyllis	46208	7/31/2018 9:07		
phyllis	46208	7/31/2018 9:07		
ron	46256	7/31/2018 9:08		
reggie	46260	7/31/2018 9:09		
reginald	46280	7/31/2018 9:10		
reba	46205	7/31/2018 9:11		
rob	46060	7/31/2018 9:12		
rachael	46060	7/31/2018 9:14		
rodney	46060	7/31/2018 9:17		
roger	46034	7/31/2018 9:19		
rosalie	46222	7/31/2018 9:19		
rose	46222	7/31/2018 9:21		
richard	46034	7/31/2018 9:23		
sam	46228	7/31/2018 9:24		

NAME	ZIP CODE	DATE SUBSCRIBED	RIVER GUIDE COMMENT	WHITE RIVER COMMENT
shannon	46228	7/31/2018 9:25		
sarah	46219	7/31/2018 9:27		
adam	46060	7/31/2018 9:36		
shelly	46038	7/31/2018 9:52		
susan	46280	7/31/2018 9:55		
sampson	46256	7/31/2018 10:00		
john	46060	7/31/2018 10:01		
Justin	46202	7/31/2018 10:32		
Gertrude	46240	7/31/2018 10:41		
Anthony	46234	7/31/2018 11:34		May be interested in being a community convener. Definitely interested in following the progress and helping out where it makes sense. Graduate of Ball State's College of Architecture and Planning working in a housing development capacity currently. Keep up the good work!
Meredith	46262	7/31/2018 12:43		
Sharon	46236	7/31/2018 12:52		
Bob	46220	7/31/2018 15:21		
Jimmy	46038	7/31/2018 16:18		
Debra	46060	8/1/2018 0:13		Our we going to have buildings developed on the river banks detracting from it's natural beauty.
sydney	46256	8/1/2018 9:19		
Brianna	46201	8/1/2018 9:29		
claudia	46222	8/1/2018 9:46		
Toni	46168	8/1/2018 10:23		I've been a resident of central Indiana my entire life and love the outdoors. My family and I canoe and kayak all over the state and are connected with the watersports community.
DOUGLAS	46062	8/1/2018 12:06		
Michele	46240	8/1/2018 13:41		Great plan!!!
Carol	46060	8/1/2018 14:13		
Paul	46260	8/1/2018 18:53		I am interested in getting involved. As a civil engineer, this whole idea gets me very excited. There are so many things that can be done to make the river a destination. I have seen some other cities with beautiful river parks.
Melissa	46060	8/2/2018 9:35		
Matt	46038	8/2/2018 10:42		

## Website Sign-Ins

NAME	ZIP CODE	DATE SUBSCRIBED	RIVER GUIDE COMMENT	WHITE RIVER COMMENT
dana	46060	8/2/2018 12:00		would like more info on the groups involved
Brittani	46143	8/2/2018 13:06		
Keith	46220	8/2/2018 13:31		
Carol	46240	8/2/2018 14:44		Currently, I'm interested in only receiving info to learn more about the project. Please add me to the email list. Thank you.
Steve	46203	8/3/2018 7:35		
danesa	46062	8/3/2018 7:36		
susan	46240	8/3/2018 7:38		
suzanne	46060	8/3/2018 7:39		
jason	46250	8/3/2018 7:40		
tb	46202	8/3/2018 7:41		
terra	46038	8/3/2018 7:42		
rahnae	46221	8/3/2018 7:43		
theresea	46250	8/3/2018 7:44		
tom	46202	8/3/2018 7:45		
trent	46038	8/3/2018 7:46		
tim	46011	8/3/2018 7:47		
valerie	46208	8/3/2018 7:48		
krysty	46060	8/3/2018 7:49		
wanda	46256	8/3/2018 7:50		
yolanda	46208	8/3/2018 7:51		
dorothy	46060	8/3/2018 7:54		
jim & joanna	46060	8/3/2018 7:55		
andrea	46038	8/3/2018 7:55		
colleen	46060	8/3/2018 7:56		
shawn	46060	8/3/2018 7:58		
molly	46060	8/3/2018 7:58		
debbie	46060	8/3/2018 7:59		
kevin	46060	8/3/2018 8:00		
mark	46060	8/3/2018 8:02		
mandy	46060	8/3/2018 8:03		
bill	46060	8/3/2018 8:04		
michael	46060	8/3/2018 8:08		
molly	46060	8/3/2018 8:11		
shelly	46034	8/3/2018 8:14		
sherry	46060	8/3/2018 8:16		



NAME	ZIP CODE	DATE SUBSCRIBED	RIVER GUIDE COMMENT	WHITE RIVER COMMENT
allen	46038	8/3/2018 8:17		
diane	46038	8/3/2018 8:17		
beth	46038	8/3/2018 8:18		
bruce	46037	8/3/2018 8:18		
dereck	46037	8/3/2018 8:19		
jim	46038	8/3/2018 8:19		
karen	46037	8/3/2018 8:20		
lauren	46037	8/3/2018 8:20		
mary	46040	8/3/2018 8:22		
michele	46256	8/3/2018 8:22		
peggy	46256	8/3/2018 8:23		
roger	46037	8/3/2018 8:24		
Kevin	46038	8/3/2018 20:43	<p>"I have no particular axe to grind but since your organization appears to be genuinely interested in the river perhaps a perspective that goes back to the 1970's might be something useful. Have lived on the river in Hamilton county since 1990. In area / around river &amp; it's previously connected systems since 1970's</p> <p>Have seen it all, from a river that used to flood farm fields miles away to the current system that is ( &amp; has for 40 years ) being primarily used as a drainage ditch for area development.</p> <p>The single, most significant threat to this river &amp; hence any future plans for improvements ""enhancements"" &amp; so forth is unfortunately ; State sanctioned &amp; ongoing. Would welcome the opportunity to explain further - get in touch. ""</p>	
jane	46060	8/4/2018 5:24		
Kris	46250	8/4/2018 9:50		Husband and I discovered kayaking as new "empty nesters" about 7 years ago. We've spent many Saturdays and Sundays exploring different sections of White River from Lafayette Trace to Broadripple. Always tricky finding launch points and exit points. Looking so forward to the new Olivers Woods preserve very near our home!
Dan	46204	8/4/2018 11:35		I can't wait for Indy to finally embrace its big beautiful river!!
Ben	46220	8/4/2018 12:34		It's exciting to see such growing efforts and awareness around our natural resources. Keep up the great work!
Cynthia	46220	8/4/2018 18:56		

## Website Sign-Ins

NAME	ZIP CODE	DATE SUBSCRIBED	RIVER GUIDE COMMENT	WHITE RIVER COMMENT
Michael	46240	8/4/2018 21:44		
Kelly	46038	8/5/2018 14:18		I am the Vice Chair Communications for Del-Mi District, serving 90+ Scouting units in Hamilton County. Would love to know more about opportunities for involving Scouts in projects.
Courtney	46260	8/7/2018 18:49		
Jo Ellen	46250	8/7/2018 23:32		
Taryn	46208	8/8/2018 7:56		
Molly	46037	8/8/2018 11:31		
Kim	46038	8/9/2018 7:21		
Samantha		8/9/2018 9:40		
Lisa	46037	8/9/2018 10:56		
Kathy	46226	8/9/2018 20:12	"The river has been a great resource for the city. It has been overlooked for many, many years. I'm looking forward to see in the plans and being a part of then. "	
Bill	46202	8/11/2018 7:37		
Bryan	46032	8/12/2018 14:56		
Paula	46032	8/14/2018 11:11	no specific reason given. Name was passed to the engagement team by Brenda Myers on 8/15/18	
RJ	46203	8/14/2018 11:20	Referred by Brenda Myers on 8/14/18	
paula	46203	8/14/2018 11:21	referral from Brenda Myers on 8/14/18	
steph	46203	8/14/2018 11:22	referral from Brenda Myers on 8/14/18	
Timothy and Elizabeth	46203	8/14/2018 11:23	referral from Brenda Myers on 8/14/18	
Julie	46033	8/14/2018 21:43		Can you tell me more about the River Guide volunteer program? what are the expectations of this volunteer program? I am recently retired and looking to give back to the IN environmental community. I also am working to obtain my IN Master Naturalist certification and am interested in finding appropriate volunteer activities to aid in my certification process. thanks - Julie
Ron	46227	8/15/2018 17:00	I have been a part of the Land Use Plan Committee in Perry Township. This plan is of a personal interest in learning more.	
Kimsley	46250	8/16/2018 16:50		
Edward	46203	8/18/2018 13:47		I am a grant writer who would like to get involved in the planning process. Would you need my help?

NAME	ZIP CODE	DATE SUBSCRIBED	RIVER GUIDE COMMENT	WHITE RIVER COMMENT
Alison	46037	8/21/2018 6:01		
Danni	46203	8/21/2018 7:40		
jane	46208	8/21/2018 9:09		
michelle	46202	8/21/2018 9:10		
john	46234	8/21/2018 9:14		
esieben	46234	8/21/2018 9:16		
shelliee	46250	8/21/2018 9:17		
john	46220	8/21/2018 9:20		
jane	46033	8/21/2018 9:20		
Sue	46032	8/22/2018 12:40		
Julie	46202	8/22/2018 13:26		
Teri	46204	8/23/2018 17:13		
Adrienne	46225	8/23/2018 22:50		
Bob	46260	8/26/2018 10:02	Marketing executive with 30 years' experience; currently, Chief Client Officer of Mortenson Kim; served on the boards of both the Schlitz Audubon Nature Center (sanc.org) and Milwaukee Urban Ecology Center (urbanecologycenter.org), which was a strategic partner with MilwaukeeRiverkeeper.org. My wife Sherry was instrumental in supporting Milwaukee's Harbor District, a public/private partnership focused on revitalizing a formerly polluted industrial harbor.	Glad to see this initiative underway. I have experience in similar projects in Wisconsin (Urban Ecology Center and Great Water Alliance) and am interested in learning how I can help.
Judy	46240	8/26/2018 19:21		
Rodney	46060	8/27/2018 12:34		
Deborah	46220	8/27/2018 17:38		
Mark	46032	8/28/2018 3:19		
melinda	46033	8/28/2018 11:55		
Jay	46250	8/28/2018 14:29		
Chad	46032	8/30/2018 9:47		
Mandy	46203	8/30/2018 11:05		
Amy	46060	8/30/2018 11:14		
Chris	46225	8/31/2018 6:24	Testing	Testing survey component!
Shelli	46062	9/1/2018 6:16		So happy to hear improvements are in the works and would love to be a part of the project.
michael	46037	9/2/2018 22:14		
Mireille	46038	9/4/2018 6:26		
Natalie	46204	9/4/2018 8:47		
Sheila	46062	9/5/2018 5:05		

## Website Sign-Ins

NAME	ZIP CODE	DATE SUBSCRIBED	RIVER GUIDE COMMENT	WHITE RIVER COMMENT
diana	46217	9/5/2018 9:01		
Genesis	55372	9/5/2018 14:06		
Kent	46017	9/11/2018 18:10	My paddling experience, 28 yrs of firefighter service , EMT , knowledge of water rescue. Love to paddle down the river. People ask me what drives you to paddle so much , I always say to see what's around the next bend .	<p>"Recently traveled from Mounds State Park to Mt Carmel IL . approx 280 miles. Spent at least 5 nights on the river. My river trip was in honor of a direct decendent of Chief Anderson ( Curt Anderson ) and the Lenape Indians travel from Anderson In. to Oklahoma. I was honored to be the one who guided Curt Anderson ( first ) Trip in a canoe on the wapahani ( white river ) for a short trip.</p> <p>I on average paddle 300 to 500 miles a year on White River. ( canoe )</p> <p>I canoe race on white river and other rivers in Indiana.</p> <p>I have guided several trip on white river , mostly Yorktown to Daleville.</p> <p>Girl scouts , nursing homes ,and a group amputees ( who didn't need help ).</p> <p>Things I think will help white river more access . Most people only travel approx. 7 miles a day in canoe or kayaks , tubes less . So a access at lease every 5 to 7 miles with regular pick up trash containers, and maybe a portalet. Remove all dams , or make easy access around them. Have more clean up White river is gift for this part of Indiana. Offer guided tours , paddle lessons.</p> <p>I will stop there for now .</p> <p>"</p>
Susan	46062	9/12/2018 5:54		
Bobbie	46222	9/12/2018 6:40		
Richard	46220	9/12/2018 8:53		
Letitia	46033	9/12/2018 10:37		I canoe and kayak on White River
Hope	46204	9/13/2018 21:36	I work for the City as a Mayor's Neighborhood Advocate and I'm constantly sharing information via email and meetings.	

NAME	ZIP CODE	DATE SUBSCRIBED	RIVER GUIDE COMMENT	WHITE RIVER COMMENT
Pamela C	46034	9/14/2018 8:06		I grew up on White River in Riverwood. Riverwood used to be a lovely community until the slum lords (rich, professional people in Noblesville) started buying up homes and renting them out causing crime and neighborhood decline. But, many of the old families still live there, and it is a true community within that group and renters who care. My family owns our family home and my brother has a lovely home two blocks from the river. Throughout my childhood right until now, the mood and conversation has been and is tied to the river. I hope that the vision does not include any imminent domain. I would like to see the county take over the riverbank which would hopefully get peoples cars and junk off the river. A trail along the river would be nice although Rverwood is already and always has been a walkable community.
Keith	46208	9/17/2018 9:03		I am thankful that the river is finally the priority that it deserves to be. As we prepare a vision of how we want it to look, I hope that the vision is inclusive. Particularly, there are people of color and poor may not have access to the public events for various reasons, but still deserve to be a part of shaping the vision for what the river will one day become.
Sarah	46062	9/18/2018 8:57		Sarah helped Brenda pull the neighborhood of Riverwood together for an input session. Signed up for more info. - Sarah Buckner
Scott	46062	9/18/2018 8:58		Attended Brenda's Riverwood session. - Sarah Buckner
Betsy	46062	9/18/2018 8:58		Attended Brenda's Riverwood session. - Sarah Buckner
Bob	46062	9/18/2018 8:59		Attended Brenda's Riverwood session. Signed up for more info. - Sarah Buckner
Jamey	46062	9/18/2018 9:00		Attended Brenda's Riverwood session. Signed up for more info. - Sarah Buckner
Myles	46062	9/18/2018 9:01		Attended Brenda's Riverwood session. Signed up for more info. - Sarah Buckner
Niki	46062	9/18/2018 9:02		Attended Brenda's Riverwood session. Signed up for more info. - Sarah Buckner
Sarah + Nick	46062	9/18/2018 9:09		Attended Brenda's Riverwood session. Signed up for more info. - Sarah Buckner

## Website Sign-Ins

NAME	ZIP CODE	DATE SUBSCRIBED	RIVER GUIDE COMMENT	WHITE RIVER COMMENT
Tammy	46062	9/18/2018 9:09		Attended Brenda's Riverwood session. Signed up for more info. - Sarah Buckner
Sam + Nancy	46062	9/18/2018 9:10		Attended Brenda's Riverwood session. Signed up for more info. - Sarah Buckner
Rich + Carrie	46062	9/18/2018 9:11		Attended Brenda's Riverwood session. Signed up for more info. - Sarah Buckner
Kelly + Justin	46062	9/18/2018 9:11		Attended Brenda's Riverwood session. Signed up for more info. - Sarah Buckner
Charlene	46062	9/18/2018 9:12		Attended Brenda's Riverwood session. Signed up for more info. - Sarah Buckner
Steve + Laura	46062	9/18/2018 9:12		Attended Brenda's Riverwood session. Signed up for more info. - Sarah Buckner
Larry	46062	9/18/2018 9:13		Attended Brenda's Riverwood session. Signed up for more info. - Sarah Buckner
Daniel	46062	9/18/2018 9:13		Attended Brenda's Riverwood session. Signed up for more info. - Sarah Buckner
Susan	46062	9/18/2018 9:14		Attended Brenda's Riverwood session. Signed up for more info. - Sarah Buckner
Pamela	46062	9/18/2018 12:03	We have over a mile of property on the white river across from Koteewi Park. We have our own master plan for our property. How do we get involved in the planning of the White River development.	We have over a mile of property on the white river across from Koteewi Park. How do we get involved in the planning of the White River development.
Susan	46220	9/21/2018 6:33	"I'll be honest that I don't even know exactly what this means or entails, but I'm a huge fan of promoting and improving our green spaces in Indianapolis. My neighborhood (Arden) is bordered on its south side by the White River. I sit on the Board of the Arden Neighborhood Association and therefore am well positioned to keep neighbors informed and encourage them to be engaged."	I'd LOVE to see Holliday Park and Marott Park be connected by trail. There is already a trail along the river on Arden Drive that runs from Pennsylvania St nearly to the bridge over the river at College Ave. And there is already a trail from Holliday Park leading out to the small parking lot at Blickman Educational Trail (SE corner of Meridian St and Arden Dr). All we are missing is to connect those two sections of trail (easy!) and then add one more small section to get us safely over/under the College St bridge and into Marott Park property.
Gwen	46208	9/21/2018 12:44		
Ryne	46202	9/21/2018 18:13		
Patrick	46222	9/27/2018 10:00		
Libby	46227	9/27/2018 13:56		
Carol	46037	9/27/2018 13:56		
Ernesto	46038	9/27/2018 13:57		
Thomas	46074	9/27/2018 13:58		
Harrison	46143	9/29/2018 13:39		
Brooke	47201	9/29/2018 15:23		

NAME	ZIP CODE	DATE SUBSCRIBED	RIVER GUIDE COMMENT	WHITE RIVER COMMENT
Zach	46240	9/29/2018 18:06		
jodi	46222	9/29/2018 19:25		
Marie	46240	9/29/2018 21:17		
Jeremy	46208	9/30/2018 4:54		
Karen	46222	9/30/2018 6:04		
Cathy	46202	10/1/2018 15:20		Owner of property west indianapolis downtown
Irune	46220	10/1/2018 15:48		
Sheila	46204	10/2/2018 8:42		
Robin	46205	10/3/2018 9:38		
a	46201	10/4/2018 14:45		
jane	46055	10/4/2018 14:46		
amber	46205	10/4/2018 14:47		
tom	46225	10/4/2018 14:48		
jane	46222	10/4/2018 14:48		
Mark	46062	10/5/2018 5:27		
Curt	46220	10/5/2018 5:56		
Alysia	46107	10/5/2018 11:53		
Bruce	48226	10/5/2018 12:56		
Ann Marie	46033	10/9/2018 10:10		
Mark	46033	10/9/2018 13:35		I kayak the river frequently.
Tracy	46221	10/11/2018 9:19	I would be the best person for the river guide volunteer opportunity because my love for the outdoors, and the water. I'm a life long residence of Indianapolis, growing up in the West Indianapolis section of the city which is in close proximity to the White River. My love for this city, my neighborhood, and the people in them desires for a more inclusive, and fun place to live.	Will minorities, African Americans in particular, be given equal opportunities from a grass roots effort to invest smaller amounts of capitol in efforts to allow locals to invest in their communities?
Leon	46203	10/11/2018 12:58		
jabon	46113	10/12/2018 9:37		
maureen	46183	10/12/2018 9:38		
sellie	46209	10/12/2018 9:39		
linda	46217	10/12/2018 9:40		
Jamie	46204	10/12/2018 10:10		
Daniel	46208	10/12/2018 14:21		I live next to the river in Rocky Ripple, and the proposed flood wall project will cut off our view of, and access to the river! We need help to include access to the river in this City/Butler/Town project.
Deanna	46062	10/13/2018 15:19		

## Website Sign-Ins

NAME	ZIP CODE	DATE SUBSCRIBED	RIVER GUIDE COMMENT	WHITE RIVER COMMENT
Antonio	46278	10/14/2018 7:50		
Julie	46203	10/15/2018 12:22	Paddling the White River brings me much joy and peace. I'd love the opportunity to help others discover, appreciate, and bring prosperity to the river.	
Jay	46220	10/15/2018 21:43		
Brian	46236	10/16/2018 5:41		
Jennifer	46240	10/16/2018 6:50		If you must do something it should be kept a greenspace / greenway, perhaps similar to the Mounds Greenway plan <a href="https://www.hecweb.org/issues/open-spaces/hec-releases-mounds-greenway-plan/">https://www.hecweb.org/issues/open-spaces/hec-releases-mounds-greenway-plan/</a> and then only if it will be adequately staffed so human trash (in cans) doesn't get neglected etc. Please do NOT develop. A lot of wild life such as coyotes follow the river and are already spreading into our neighborhoods due to habitat encroachment posing some risk to our pets, small children, and everyone when overzealous homeowners feel the need to shoot them with their fire arms (as has happened in my neighborhood). Furthermore, the river is such a complex ecosystem we often don't understand the ramifications of our development until afterwards and it creates a never ending cycle of repair, maintenance, and cost that could be spent otherwise such as in the schools or to our teachers. We must have balance in our ecosystem and we humans have enough development. We need more green preservation.
cheri	26220	10/16/2018 7:42	{:	Removing the trees along the south side of the white river just south of Arden removed the noise barrier of the traffic on College and Meridian!! What we could NOT hear, we now can hear, even in the summer while the trees are fully leaved! I believe this has and will depreciate home values! The beauty of Arden is its trees! Do not cut down the TREES!
Linda	46033	10/16/2018 9:36		
Alison	46060	10/16/2018 9:38		
brad	46038	10/16/2018 9:41		
olivia	46038	10/16/2018 9:44		
claire	46038	10/16/2018 9:45		
donna	46060	10/16/2018 9:52		
katie	46060	10/16/2018 9:54		



NAME	ZIP CODE	DATE SUBSCRIBED	RIVER GUIDE COMMENT	WHITE RIVER COMMENT
tom	46038	10/16/2018 9:55		
Michael	46038	10/16/2018 13:45		
Betsy	46220	10/16/2018 16:52		Is broad ripple park part of the project?
Scott	46208	10/16/2018 19:08		
Kara	46202	10/17/2018 15:30		I guess my vision would be kind of like the Colorado River through Austin, TX, though of course the White River is very different!
Alexander	46206	10/17/2018 15:58	<p>""Dedicated and passionate executive management ambassador with fourteen years of diverse and extensive experiences and skills assisting and directing a Quasi-State Agency to directly increase the total number of events, experiences, revenues, visitations, customer satisfaction rates, and much more ( direct liaison and connections with thousands of city / state / federal governments and arts / culture partners and for-profit / non-profit organizations and pre-elementary / elementary / middle / high schools / colleges / universities and community / neighborhoods and hospitality / tourism stakeholders, coached / directed / mentored 25 + Governor's Interns, 100 + grew to 50,000 + directly related annual unique online and social and technology connections / touch points, 50 + grew to 200 + annual events / experiences , \$ 50,000 + grew to \$ 300,000 + directly related annual revenues, 100 + grew to 3,000 + volunteers engagement, 2 million + grew to 3.25 million + annual track-able visitors, \$ 2 million reduced to \$ 700,000 in fiscal stewardship / tax payer support / appropriations, fostered the growth of additional / new 100(s) + artisans and partners, worked"" an additional 10000 + personal Agency specific volunteer / unpaid hours""</p>	000 + personal Agency
Casey	46202	10/18/2018 6:57		
KAREN	46205	10/18/2018 9:06		Love the outdoor concerts!
Pauline	46205	10/18/2018 9:59		
Kelsey	46208	10/18/2018 10:04		Hi! Are there any volunteer opportunities or groups I can join to help out? If so, please let me know!
Cassie	46202	10/18/2018 12:14		
monte	46205	10/18/2018 23:27		

## Website Sign-Ins

NAME	ZIP CODE	DATE SUBSCRIBED	RIVER GUIDE COMMENT	WHITE RIVER COMMENT
James	462023315	10/19/2018 2:41	I believe the White River is an underutilized asset that has been ignored too long. I am an avid angler but I do not fish the river due to pollution concerns. I am a Crew Captain with the Fish and Wildlife Division of DNR. Our goal as Crew Captains is to engage with others on the art of fishing and understanding regulations for fishing. I am also a member of CERT - Community Emergency Response Team for Center township. I am involved in our neighborhood association.	I see the river has been drained above the 16th street dam. What repairs are being made and what was done to protect the fish?
Emily	46205	10/19/2018 7:12		
David	46062	10/19/2018 10:37		
Patricia	46202	10/19/2018 16:04	I now live in HMP and I am wanting to become more involved in the community and do attend our neighborhood meetings. I currently give back by working with various inner city organizations. I have been on the High Line in NYC, along the rivers in Cincinnati and Pittsburg. I would like to think the White River become a destination like these. I would like to be a part of helping it happen.	We used to live in Noblesville and enjoyed canoeing the river. We've never wanted to go past Broad Ripple. I hope it gets cleaned up so we can.
Ken	46142	10/21/2018 11:18		
Emil	46214	10/22/2018 5:14	Interested	
Myra	46260	10/22/2018 5:16		
Ross	46227	10/22/2018 5:41		
Noel	46077	10/22/2018 6:01		In the past I have fished the white river near Noblesville and near Riverside Park. I now ride the Monon trail and would love to see a multipurpose trail along the river.
Aaron	46074	10/22/2018 6:47		
Ann	46228	10/22/2018 7:03		I've kayaked many parts of the White River and realize it is an untapped recreational opportunity for our city.
Jeff	46217	10/22/2018 7:08		I'm excited to hear the attention White River is getting and the potential uses. I kayak and fish White River and it is truly and hidden gem.
Wayne	46033	10/22/2018 8:00		I would like to see as much public access as possible to the river, with many parks, trails, and open space along it's banks. Cleaning up the river is also a very high priority.
Sam	46202	10/22/2018 9:12		I would like to help volunteer or help assist in this project as needed! I would be willing to provide more details on how I can help if needed.
Mike	46250	10/22/2018 9:28		

NAME	ZIP CODE	DATE SUBSCRIBED	RIVER GUIDE COMMENT	WHITE RIVER COMMENT
John	46236	10/22/2018 9:28		
Tyler	46202	10/22/2018 9:32		
George	46221	10/22/2018 10:15		
Mat	46208	10/22/2018 10:20	I just learned about River guides from an article in the Indianapolis My deep appreciation for lakes, rivers and streams developed at a very young age. As an eagle scout and through scouting I have learned a lot of skills and gained a lot of knowledge about rivers and streams. I would love to get more involved with this project and do what I can to make it a success.	
Heidi	46201	10/22/2018 10:29		I grew up playing in the White River downstream about 50 miles back in the 80's before everyone had access to the internet and pollution facts. My relatives still live in the area and my hope is that a part of your goals include cleaning up the polluted riverway so that it can be enjoyed by all communities along the stream. If this means more stringent regulations on businesses who discharge into the river, all the better.
jo	46204	10/22/2018 10:45		"I thought that this article might be of interest to you. <a href="http://www.copenhagenize.com/2015/03/the-copenhagenize-current-stormwater.html">http://www.copenhagenize.com/2015/03/the-copenhagenize-current-stormwater.html</a> I loathe the public accolades, which is why the contact information is fictitious."
Jeremy	46205	10/22/2018 11:57		
Justin	46203	10/22/2018 12:03		"I have a comment. I too would like to see more investment in the Riverside neighborhood. Especially, more food options and restaurants. "
Randall	46947	10/22/2018 13:03		
Meisha	46254	10/22/2018 13:23		I'd like to have someone come to speak to my group about the vision and plans for White River. Would also like to know when's the next river guide orientation.
John	46208	10/22/2018 13:39		
Rich	46037	10/22/2018 13:46	Currently serve as Midwest Regional coordinator for Project Healing Waters Fly Fishing, chairperson in community fishing group , stocked private ponds. Concerned about quality of water on the white and the perception that this is a very polluted river.	Drift boat float the white river usually from Perkinsville to Strawtown , fly fishing with veterans
Tino	46077	10/22/2018 13:58		

## Website Sign-Ins

NAME	ZIP CODE	DATE SUBSCRIBED	RIVER GUIDE COMMENT	WHITE RIVER COMMENT
Bill	46220	10/22/2018 16:32		Please contact me. I am a reporter for the Broad Ripple Gazette and am doing a story.
Peter	46220	10/22/2018 17:15	Hello- I'm a lifelong resident of Meridian-Kessler and Broad Ripple. I jog, fish, kayak, and birdwatch on the White River. The White River is an underutilized resource for the city of Indianapolis and the neighborhood I live in (Warleigh). Fortunately, due to many ongoing projects (sewer drainage project, northside levy, construction in Broad Ripple, and GM plant redevelopment) and hard work by the community, there are a lot of friends on the river's side. The city has a unique opportunity to catch the momentum of all of those projects to develop the river into something truly special. My relations with the community (volunteer for the Broad Ripple Village Association) and background in marketing and PR would make me an asset to the White River plan.	I love the White River and have been trying to change its perception for years. I hope this project can help us use this beautiful resource!
Michael	46240	10/22/2018 17:24	I've lived on the river near 75th and Westfield for 10 years and no the river intimately from the Broad Ripple damn north to Choir damn	
Anne	46060	10/23/2018 5:08		
Brian	46204	10/23/2018 5:40		
Margaret	46033	10/23/2018 8:26		Glad this gem will be developed. Particularly interested in the segment adjacent to Conner Prairie, along River Road in Carmel, IN.
Glenn	46074	10/23/2018 8:54		Although I now reside in Carmel, I am most interested in the development of the White River to be an asset to downtown Indy. It could make SUCH a difference in how our city/downtown is used by residents and viewed by visitors.
Tony	46060	10/23/2018 9:18		
Seth	46033	10/23/2018 9:26		
Amanda	46032	10/23/2018 11:34		
Joseph	46259	10/23/2018 13:12		
Don and Ginger	46260	10/23/2018 14:17		Volunteer with Friends of White River
Van	46224	10/23/2018 19:27		I would like to see Eagle creek and Fall creek included. Indy could almost be a three rivers city.
Erica	46227	10/24/2018 5:57		

NAME	ZIP CODE	DATE SUBSCRIBED	RIVER GUIDE COMMENT	WHITE RIVER COMMENT
Deanna	46227	10/24/2018 7:28	I am the Leader of the Northwest Perry Neighborhood Association and Advisory Board Member for SOIndy. So I am very interested in the White River Plan and it's success. I can be a conduit for the plan and my community.	
Peter	46060	10/24/2018 8:04		
John	46278	10/24/2018 9:07	I may not be the best person.	I continue to paddle both the East and West Forks of White River in my canoes. I contributed to and attended the 1st Indiana Water Summit. I continue to paddle both the East and West Forks of White River in my canoes. I contributed to and attended the 1st Indiana Water Summit. I would like to learn about this project. I will consider volunteering after learning more about your expectations.
angela	46208	10/24/2018 10:37	I have lived near the White River since 1999 and in fact, have lived in river towns virtually my entire life. I have paddled and photographed the White River and consider it an extension of me. I also have been engaged with Friends of White River in various capacities and have served as a RiverWatch volunteer and have led river cleanups in my community.	Question: What will be the fate of the homeless communities along the White River?
Amy	46227	10/24/2018 14:39		
Carolyn	46268	10/25/2018 7:00		I'm glad that there's an effort to turn the White River into an asset for the city, rather than the dumping ground it was.
Stephen	46038	10/25/2018 7:23		
Phillip	46202	10/25/2018 8:29		
Adrian	46060	10/25/2018 9:39		
PeggyP	46060	10/25/2018 9:52		
kari	46060	10/25/2018 9:59		
Nekoda	46040	10/26/2018 10:04		I'm a muralist/artist and would love to get involved in activating White River's many spaces - who should I speak with about this? Thanks so much, Koda
Andrew	46032	10/26/2018 12:51		
Bruce	46032	10/26/2018 12:51		
lewis	46033	10/26/2018 12:56		
jeff	46033	10/26/2018 12:57		
joe	46037	10/26/2018 13:35		
corrina	46220	10/26/2018 13:38		
sue	46033	10/26/2018 13:40		

## Website Sign-Ins

NAME	ZIP CODE	DATE SUBSCRIBED	RIVER GUIDE COMMENT	WHITE RIVER COMMENT
julie	46280	10/26/2018 13:42		
debbie	46032	10/26/2018 13:44		
ken	46033	10/26/2018 13:49		
tim	46032	10/26/2018 13:50		
grant	46250	10/26/2018 13:54		
fred	46033	10/26/2018 13:54		
denis	46033	10/26/2018 13:56		
karen	46033	10/26/2018 14:01		
vishakha	46032	10/26/2018 14:03		
mike	46038	10/26/2018 14:20		
edwin	46055	10/26/2018 14:21		
Mary Beth	46228	10/28/2018 7:36		I am very excited attention is being drawn to the white river. I would like to see our area beautified and was actually interested in getting people together to plant perennials along the white between w 30 and 42nd where the trail is. My husband and I kayak the stretch between broad ripple and here as we live off 44th and I drive to work this way. The lights need to be fixed as well as the limestone is in disrepair and needs cleaning. There was a restaurant here now closed. It should be reopened or rented out for family functions. What is the possibility of me getting together some people to plant perennials this spring and cut down the over growth?
debbie	46240	10/29/2018 13:47		
joan	46240	10/29/2018 13:49		
mel	46032	10/29/2018 13:49		
william	46038	10/29/2018 13:50		
brian	46033	10/29/2018 13:53		
siavash	46033	10/29/2018 13:54		
elizabeth	46220	10/29/2018 13:55		
john	46033	10/29/2018 13:57		
ted	46221	10/29/2018 13:59		
tiffany	46221	10/29/2018 14:03		
toby	46260	10/29/2018 14:05		
kyle	46202	10/29/2018 14:08		
andrew	46220	10/29/2018 14:09		
molley	46204	10/29/2018 14:09		
tyler	46221	10/29/2018 14:10		

NAME	ZIP CODE	DATE SUBSCRIBED	RIVER GUIDE COMMENT	WHITE RIVER COMMENT
ben	46225	10/29/2018 14:13		
mark	46202	10/29/2018 14:15		
david	46222	10/29/2018 14:16		
myron	46202	10/29/2018 14:18		
erik	46202	10/29/2018 14:19		
bob	46240	10/29/2018 14:20		
tom	46217	10/29/2018 14:21		
starla	46204	10/29/2018 14:21		
connie	46222	10/29/2018 14:22		
anne	46202	10/29/2018 14:23		
Meg	46204	10/29/2018 15:44		
Matt	46034	10/30/2018 8:31		
norma	46220	10/30/2018 8:36		
rosalie	46222	10/30/2018 8:37		
olivia	46236	10/30/2018 8:46		
emily	46202	10/30/2018 8:48		
jim	46260	10/30/2018 8:52		
mat	47933	10/30/2018 8:52		
aaron	46208	10/30/2018 8:53		
ed	46201	10/30/2018 8:54		
mindy	46208	10/30/2018 8:57		
whit	46208	10/30/2018 8:58		
dietrick	46208	10/30/2018 8:59		
adam	46220	10/30/2018 9:00		
megan	46208	10/30/2018 9:00		
john	46168	10/30/2018 9:01		
cindy	46221	10/30/2018 9:02		
gary	46221	10/30/2018 9:02		
jhani	46260	10/30/2018 9:03		
philip	46234	10/30/2018 9:04		
yuxin	47203	10/30/2018 9:05		
alita	46228	10/30/2018 9:06		
tom	46204	10/30/2018 9:06		
Donald	46240	10/31/2018 17:53		
Mike	43237	11/1/2018 11:39		
Beverly	46201	11/2/2018 8:18		
Lorelai	46237	11/2/2018 8:29		
sharon	46040	11/2/2018 8:50		

## Website Sign-Ins

NAME	ZIP CODE	DATE SUBSCRIBED	RIVER GUIDE COMMENT	WHITE RIVER COMMENT
Robert	46240	11/2/2018 17:11		
Michael	46202	11/2/2018 19:30		Thanks!
Susan	46219	11/3/2018 6:49		
Deborah	46032	11/4/2018 14:05		This beloved river is part of our heritage. I think it should be enhanced and better utilized. My hope that as it is developed it is done with elegance and charm.
Anne	46205	11/5/2018 8:30		
Chad	46220	11/5/2018 10:35		
ROBYN	46205	11/5/2018 18:29		
Bruce	46062	11/5/2018 19:41		
jim	46060	11/6/2018 12:15		
stan	46060	11/6/2018 12:16		
Howard	46240	11/6/2018 12:51		I live in the area of your study. Please keep me updated with specific details about the area where I live. Thank you.
Tom	46220	11/7/2018 5:48		
Joshua	46236	11/7/2018 7:09		
John	46040	11/7/2018 7:45		
John	46062	11/7/2018 8:36		
Donald	46220	11/7/2018 8:39		
Shawn	46158	11/7/2018 9:23		
Andrew	46038	11/7/2018 10:07		I would love to see the river utilized more. Trails like Town Run and Southwest Way are isolated and difficult to get to by bike, although the roundabout at 96th and Hazel Dell helped.
Danielle	47448	11/7/2018 10:34		
Mark	46217	11/7/2018 12:58		
LINDA	46201	11/7/2018 18:56		
Kevin	46205	11/7/2018 21:00		
Susan	46062	11/8/2018 7:05		White River Sound Chorus (a women's a capella chorus) wants to be your official chorus!
Gary	46256	11/8/2018 9:29		
Cahmelan	46203	11/8/2018 15:12		I want to submit some idea I have for the white river development.
Matthew	46217	11/9/2018 15:03		
Eldon	46034	11/10/2018 12:06		
Debra	46060	11/10/2018 13:41		



NAME	ZIP CODE	DATE SUBSCRIBED	RIVER GUIDE COMMENT	WHITE RIVER COMMENT
Nathan	46034	11/14/2018 15:41		What are we doing to ensure that there is ecological integrity throughout the development process? The White River is an amazing habitat for fish, mussels, eagles, and other wildlife. I want to help make sure it stays that way.
AunyÃ;	46204	11/16/2018 16:26		
Larry	46033	11/17/2018 10:54		
Rob	46260	11/21/2018 17:56		
Stephen	46240	11/26/2018 7:07		"We live in Sandy Point and use the river frequently. I am concerned about the water quality and the shoaling in the Sandy Point lagoon. I would be available to help with debris removal (large trees, stumps). I would also be available for any committee needs. Steve"
Kevin	46208	11/27/2018 9:01		
Jeffrey	46280	11/30/2018 8:00		Would loved to be involved in a bigger way than just leaving a public comment. If there is any additional way to be involved I'd love to be contacted. I'm an avid supporter of the project and would love to be more engaged.
Kathryn	46205	12/1/2018 8:53		
TIM	46208	12/1/2018 12:56		
Lorelei	43203	12/2/2018 10:20		
Duane	46074	12/2/2018 20:21		
LARRY	46121	12/5/2018 10:41		
Sam	46227	12/10/2018 19:45		
M	46201	12/12/2018 15:18		
jaime	46201	12/12/2018 15:18		
Anthony D.	46278	12/12/2018 16:00		
Scott	46208	12/13/2018 8:01		
Danita	46208	12/13/2018 11:19		
gerardo	46201	12/14/2018 9:07		
tessie	46201	12/14/2018 9:08		
Bryan	46203	12/14/2018 9:09		
karen	46219	12/14/2018 9:10		
Maren	99203	12/14/2018 11:58		
--		12/15/2018 9:21		

## Website Sign-Ins

NAME	ZIP CODE	DATE SUBSCRIBED	RIVER GUIDE COMMENT	WHITE RIVER COMMENT
Ryan	46112	12/17/2018 13:28		
Abby	46220	12/17/2018 21:23		
David	46062	12/18/2018 13:31		
Lina	46208	12/18/2018 17:35		
Trevor	46240	12/18/2018 17:46		
Mary	46208	12/18/2018 21:52		Please, please remove dead trees and underbrush that doesn't hold the bank. And clean up the canoe access ramps!
Don	46234	12/20/2018 18:41		
John Franklin	46256	12/28/2018 14:05		
Roger	46203	12/30/2018 15:20		
Frances	46011	12/31/2018 10:26		Hoping the White River trail will enhance downtown Anderson and provide a variety of opportunities for outdoor activities.
jeff	47362	12/31/2018 12:53		
Alyssa	46074	1/2/2019 16:51		Hello! I understand I am late in the game but I am unemployed and would love to help the project and any further projects to make Indiana the most environmentally friendly state in America.
John	46077	1/3/2019 5:44		I have kayaked and canoed the river for decades.
Leslie	46202	1/3/2019 6:56		
Melissa	46202	1/3/2019 7:28		Hello I'm a social worker at a local non-profit serving individuals experiencing homelessness. I coordinate our Professional Blended Street Outreach team in Marion County. Many of our clients are residents along the White River and have lived there for many years. We are concerned about the future of their homes and would appreciate the opportunity to be involved in future discussions related to development along the White River.
Gail	46032	1/3/2019 19:10		
Susie	46240	1/4/2019 8:00		
John	46240	1/8/2019 10:49		I would really like to get involved.
Annemarie	46204	1/8/2019 11:42		
Dawn	46203	1/9/2019 21:34		
Jason	46203	1/10/2019 10:26		

NAME	ZIP CODE	DATE SUBSCRIBED	RIVER GUIDE COMMENT	WHITE RIVER COMMENT
Nadine	46222	1/12/2019 6:24		Iâ€™m being contacted by numerous investors and realtors regarding interest in my property. Can you enlighten me as to why since Iâ€™m not directly on the river?
Mary	46240	1/12/2019 17:41		
Bill	46203	1/13/2019 5:01		
Catherine	46260	1/14/2019 13:11		
Ann	46240	1/14/2019 20:42		We live on the river near 75 th and Keystone and are very committed to helping with this project
J B	46060	1/15/2019 17:34		
Chris	46208	1/17/2019 23:43		
Tom	46202	1/18/2019 12:09		
Allan	46167	1/19/2019 6:19		
Betsy	46260	1/21/2019 8:32		
Reggie	46260	1/21/2019 18:09		
J	46204	1/22/2019 10:05		
Craig	46062	1/22/2019 15:13		Hello... I'm looking for volunteer opportunities related to the White River in central Indiana. Please contact me or pass along my info to any related organizations that might have a need.
Taylor	46220	1/23/2019 6:37		
Merry	46060	1/23/2019 20:32		
Laura	47119	1/25/2019 7:39		
Amy	46220	1/26/2019 11:57		
Chad	46240	1/28/2019 7:51		
Larke	46203	1/28/2019 13:00		
Elizabeth	46011	1/28/2019 18:59		Please consider including Madison County!
John	46219	1/28/2019 19:54		Remove or move dams so the two counties can be free flowing water for tubing, canoes and raft races. Need to add a marina near the sewage plant.
JEREMY	46077	1/29/2019 3:45		
Gary	46038	1/29/2019 4:38		

## Website Sign-Ins

NAME	ZIP CODE	DATE SUBSCRIBED	RIVER GUIDE COMMENT	WHITE RIVER COMMENT
nancy	46227	1/29/2019 4:41		I am with the Indiana Society of Professional Engineers and we would like to invite one of your team to come and speak at our monthly meetings. The presenter will get two Con't Ed Units (Pro Dev Hrs), free dinner, and some swag. We look forward to hearing from you.
Terry	46140	1/29/2019 4:53		Awesome fishery
Marilyn	46033	1/29/2019 13:25		We would love to see the river become a healthy, clean destination.
Chauncyia	46228	1/29/2019 19:11		
Jodi	46240	1/30/2019 5:25		
carl	46062	1/30/2019 10:38		
Jeff	406038	1/30/2019 13:03		
Andrea	46208	1/31/2019 11:28		
Allan	46240	1/31/2019 13:58		
Todd	46034	1/31/2019 17:27		I would like to see a CLEAN wild and free White River. People should enjoy Canoeing, Kayaking or floating down the river without houses or buildings Littering the river banks. More development along the river banks will certainly bring more pollution and trash to the river. It's already bad enough and needs to be cleaned up we don't need make the situation worse.
Alison	46203	2/1/2019 8:24		
Robert	46227	2/1/2019 10:10		Will this include biking trails along the White River? Will this include dredging the river to help clean it? Will this include fishing areas with easy access to river?
Thomas	46205	2/1/2019 10:39		
Michelle	47906	2/1/2019 10:50		
Jamie	46208	2/1/2019 13:06		
Sheri	46033	2/1/2019 21:03		
Ben	46220	2/2/2019 8:44		
Dennis	46256	2/2/2019 9:48		I'm interested in public access to the river for fishing on the northeast side of Indy. I did a word search on your main page and did not find a mention on this topic. Is the expansion of areas to park your car and have access to the river for fishing being considered? Thank you in advance for your response.

NAME	ZIP CODE	DATE SUBSCRIBED	RIVER GUIDE COMMENT	WHITE RIVER COMMENT
Prescott	46250	2/2/2019 12:15		I've lived close by the white river since 1953. I've seen the river flood in the spring many times in rocky ripple and ravens wood. I've canoed the river all my life. I would love to see a small passenger boat stop at various carnivals and fair up and down the river in the summer
Abby	46204	2/2/2019 15:20		
Tricia	46033	2/3/2019 8:39		
Brock	46062	2/4/2019 7:41		
Sunah	46202	2/4/2019 8:56		
Terry	46802	2/4/2019 14:06		I previously lived in Indianapolis and enjoyed the areas along the White River very much. Live in Ft Wayne now but hope to spend a lot of time around Indy in the future. I'm a retired Hydrologist and have always had an interest in the restoration of historic natural channels.
Dwayne	46140	2/4/2019 14:26		
Greg	46032	2/4/2019 15:26		
Tammy	46240	2/5/2019 13:47		
Brian	46033	2/9/2019 15:54		
Ashley	46033	2/9/2019 15:54		
Jen	46038	2/10/2019 7:31		
Jae	46074	2/11/2019 7:50		
Chassidy	46037	2/11/2019 8:43		
Susan	46038	2/14/2019 13:27		
Andi	46204	2/14/2019 14:38		
Ross	46240	2/16/2019 7:48		I live on the WR Keep me posted
Victor	46060	2/20/2019 9:06		What food/concessions are there or being considered?
Kevin	46205	2/21/2019 10:19		
Michael	46037	2/21/2019 12:30		

## Website Sign-Ins

NAME	ZIP CODE	DATE SUBSCRIBED	RIVER GUIDE COMMENT	WHITE RIVER COMMENT
Steve	46220	2/21/2019 16:28		<p>"Good Afternoon! I hope all is well! The Warfleigh Neighborhood Association is pleased to extend an invitation to you attend our upcoming annual meeting on Thursday, February 28th. This is our big meeting for the year, when we invite neighbors to recap what happened in 2018 and learn about the events planned for 2019. This is also a great opportunity to see and hear from their elected and local officials in an informal setting and find out what's going on outside of our neighborhood. Past meetings have turned out to be great forums for all involved and we expect this year to be no different. With the White River creating a natural northern boarder to our cozy neighborhood, we'd love to get a brief update the Envision White River Plan, and hope you're able to join us! The recent tree removal, while controversial, has created a great opportunity to reengage with the river in Warfleigh for both residents and visitors.</p> <p>The meeting will be at 6:30 p.m. February 28th at St. Paul's Church at 6050 N Meridian St. Please reply with your availability before February 25th, and we look forward to seeing you next week!</p>
Michael	46220	2/21/2019 19:20		
Annmarie	46220	2/22/2019 4:59		
Margaret	46220	2/22/2019 9:19		
Gina	46229	2/22/2019 10:45		
Robert	46204	2/25/2019 13:28		
Jennifer	46268	2/25/2019 23:34		
Brad	46060	2/26/2019 16:00		
Carol	46220	3/1/2019 8:04		
Bryan	46240	3/1/2019 8:37		
Angela	46060	3/3/2019 17:46		I'm very curious if these plans will positively impact land owners or if property value will decrease, which would be bad. I'm guessing it will increase but not sure and curious about that
Kurt	46062	3/4/2019 4:46		
Matthew	46113	3/5/2019 10:59		
Janna	46254	3/6/2019 19:48		
Nico	46062	3/9/2019 9:17		When is the next meeting?
Dena	46038	3/13/2019 10:53		
Adriann	46060	3/14/2019 9:43		
Jeff	46062	3/15/2019 18:15		

NAME	ZIP CODE	DATE SUBSCRIBED	RIVER GUIDE COMMENT	WHITE RIVER COMMENT
R	46222	3/16/2019 10:39		
Chapin	46151	3/22/2019 7:52		Loved the Creative Mornings talk and look forward to learning more!
Cat	46204	3/22/2019 7:52		
Sarah	46204	3/22/2019 7:52		
Sarah	46205	3/22/2019 7:53		
Moises	46033	3/22/2019 7:53		Would like to volunteer and get involved. Thanks
Martha	46201	3/22/2019 7:54		Emily was awesome at Creative Mornings! Thanks for sharing this with all of us!
Omar	63103	3/22/2019 9:00		
Charlee	46208	3/22/2019 9:32		
Diana	46204	3/22/2019 9:40		
Gabe	46220	3/22/2019 11:15		
Ashley	46060	3/22/2019 12:49		
Stephen	46282	3/27/2019 10:53		<p>My idea is using fuel cell vessels on the White River to move people through the city and maybe even the state. The hydrogen used to power the fuel cell is made on-demand using a patented technology by a local company. This technology is currently being used by city of Carmel, IN, for their municipal vehicles to reduce fuel use and lower vehicle emissions. Please let me know what you think and if you, or you know of anyone that may be interested in discussing.</p> <p>Link to submission: <a href="https://challenges.cityoftomorrow.com/challenge/indianapolis/explore/indianapolis-mobility-one-of-the-most-innovative-greenest-and-cleanest-in-the-world">https://challenges.cityoftomorrow.com/challenge/indianapolis/explore/indianapolis-mobility-one-of-the-most-innovative-greenest-and-cleanest-in-the-world</a></p>
Missy	46202	3/28/2019 12:21		
Jim	46236	3/29/2019 23:17		
Greg	46228	4/2/2019 16:39		
Bryan	46037	4/8/2019 8:29		
Phillip	46220	4/13/2019 17:21		My wife and I just moved here. Would love to be a part of this movement.
Mia	46240	4/14/2019 5:01		I live on the river. Like to keep up to date on information about current issues.
Juliet	46033	4/15/2019 6:16		